

1 and close the street subject to a public utilities easement with conditions as set forth herein.

2 **NOW, THEREFORE, BE IT ORDAINED BY THE CITY COMMISSION OF THE**
3 **CITY OF GAINESVILLE, FLORIDA:**

4 **Section 1.** The following described right-of-way in the City of Gainesville no longer
5 serves a public purpose and is hereby vacated, abandoned and closed for use by the public
6 generally:

7 See Legal Description attached hereto as Exhibit "A", and made a part hereof
8 as if set forth in full.

9 **Section 2.** The City reserves unto itself, its successors and assigns a public utilities
10 easement over, under, across and through the right-of-way described in Exhibit "A", attached
11 hereto and made a part hereof, for the purpose of installing, maintaining and operating public
12 utilities.

13 **Section 3.** The Clerk of the Commission or designee is authorized to record a true copy
14 of this Ordinance in the Public Records of Alachua County, Florida.


15 **Section 4.** If any section, sentence, clause or phrase of this ordinance is held to be invalid
16 or unconstitutional by any court of competent jurisdiction, then said holding shall in no way affect
17 the validity of the remaining portions of this ordinance.

18 **Section 5.** All ordinances, or parts of ordinances, in conflict herewith are to the extent of
19 such conflict hereby repealed.

1 **Section 6.** This ordinance shall become effective immediately upon final adoption.

2 **PASSED AND ADOPTED** this 14th day of May, 2007.


3
4
5
6
7
8
9
10
11
12
13
14
15
16
17
18
19
20
21
22




Pegeen Hanrahan, Mayor

ATTEST:

Approved as to form and legality:



Kurt Lannon,
Clerk of the Commission

By: 

Marion J. Radson, City Attorney
MAY 15 2007

This ordinance passed on first reading this 23rd day of April, 2007.

This ordinance passed on second reading this 14th day of May, 2007.

MJR/afm

EXHIBIT "A"

A PARCEL OF LAND SITUATED IN THE SOUTHWEST ONE QUARTER OF SECTION 34, TOWNSHIP 9 SOUTH, RANGE 20 EAST, ALACHUA COUNTY, FLORIDA AND BEING MORE PARTICULARLY DESCRIBED AS FOLLOWS:

ALL OF THAT PORTION OF NORTHEAST 8TH PLACE, ALSO KNOWN AS COLLINS STREET, A THIRTY FOOT WIDE RIGHT OF WAY ACCORDING TO THE PLAT OF THOMAS AND STEENBURG SUBDIVISION AS RECORDED IN PLAT BOOK "B", PAGE 91 OF THE PUBLIC RECORDS OF ALACHUA COUNTY, FLORIDA LYING BETWEEN LOTS FIVE (5) AND SIX (6) OF BLOCK "A" AND LOTS ONE (1) AND TWO (2) OF BLOCK "D" OF SAID PLAT, CONTAINING 3,000 SQUARE FEET MORE OR LESS.