

RESOLUTION NO. 030498

PASSED October 27, 2003

A RESOLUTION ENDORSING A REVISED PLANNING AREA BOUNDARY AND THE 2003 MEMBERSHIP APPORTIONMENT PLAN OF THE METROPOLITAN TRANSPORTATION PLANNING ORGANIZATION (MTPO) FOR THE GAINESVILLE URBANIZED AREA; AND PROVIDING AN IMMEDIATE EFFECTIVE DATE

WHEREAS, the Metropolitan Transportation Planning Organization ("MTPO") is responsible for conducting the urbanized area transportation planning process as required by Sections 134 and 450 of Title 23, and Chapter 53 of Title 49, of the United States Code; and Chapter 339 of the Florida Statutes; and

WHEREAS, Section 339.175 of the Florida Statutes prescribes the membership of the MTPO, including the authority of the Governor to apportion membership based on agreement with local governments, geographic location and equitable population distribution; and


WHEREAS, the Metropolitan Transportation Planning Organization will petition the Governor to maintain the existing MTPO membership for the City of Gainesville.

NOW, THEREFORE, BE IT RESOLVED BY THE CITY COMMISSION OF THE CITY OF GAINESVILLE, FLORIDA:

Section 1. The City of Gainesville endorses the Metropolitan Transportation Planning Organization (MTPO) 2003 Membership Apportionment Plan for the Gainesville Urbanized Area, including the revised planning area boundary, which will be submitted to the Governor by November 30, 2003. Said plan is attached hereto as Exhibit I, said revised planning area is depicted on the map attached hereto as Exhibit II, and both are made a part hereof.

Section 2. This resolution shall take effect immediately upon its final passage.


PASSED and ADOPTED this 27th day of October, 2003.


Thomas D. Bussing
Mayor

ATTEST:


Kurt Lannon
Clerk of the Commission

APPROVED AS TO FORM AND LEGALITY:


Marion J. Radson
City Attorney

OCT 28 2003

EXHIBIT I

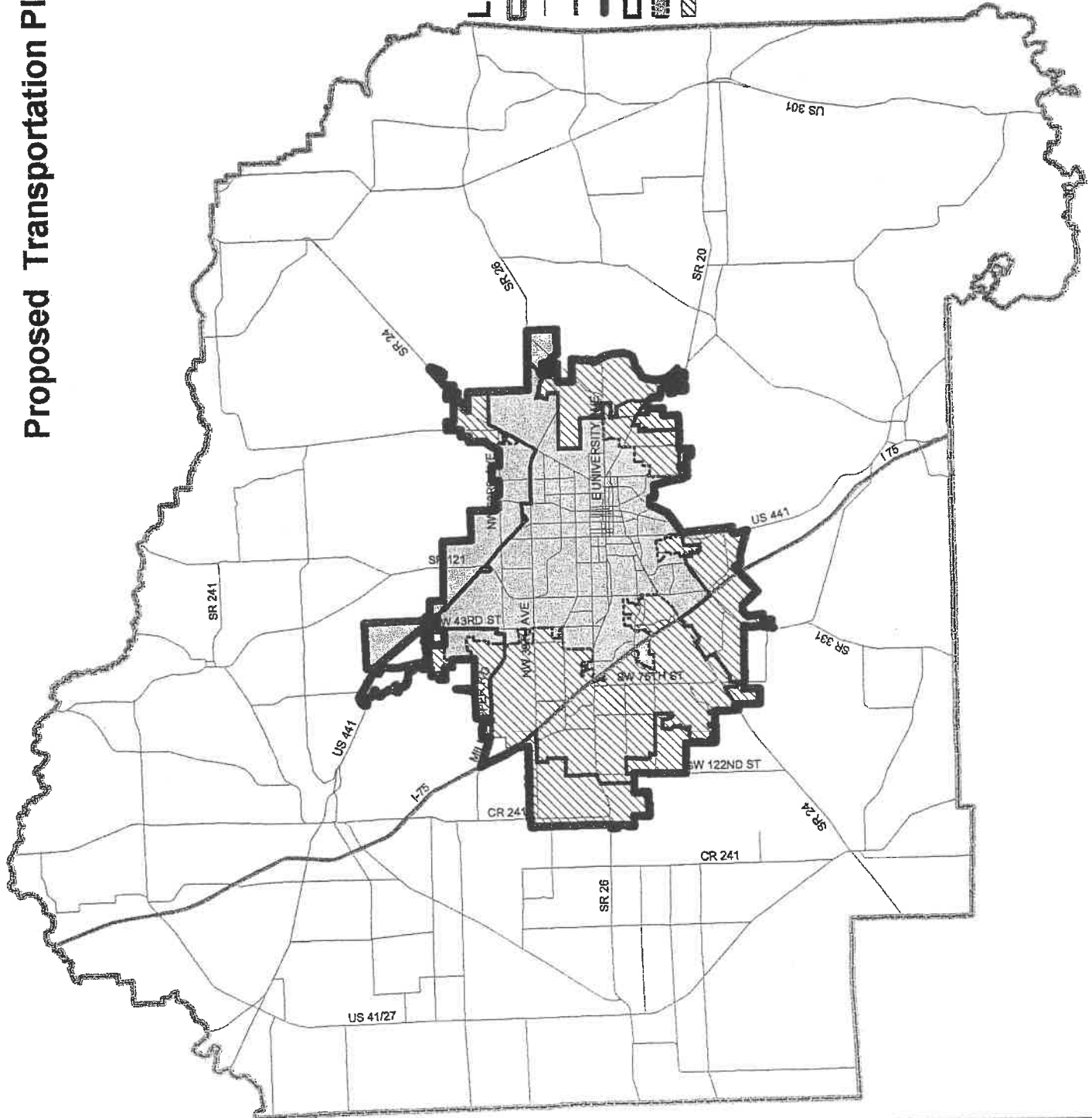
Metropolitan Transportation Planning Organization for the Gainesville Urbanized Area 2003 Membership Apportionment Plan

The Metropolitan Transportation Planning Organization (MTPO) voting membership shall include the Mayor and the remaining six (6) City Commissioners representing the City of Gainesville and all five (5) County Commissioners representing Alachua County. In addition, the MTPO shall also include three (3) non-voting representatives from the Florida Department of Transportation, the University of Florida, and an elected official selected by the Alachua County League of Cities. The voting procedure shall remain as specified in the existing MTPO by-laws:

“The concurring vote of a majority of the voting members present, including at least a majority of those members representing both the City and County Commission, shall be necessary in order to adopt any measure to decide any question.”

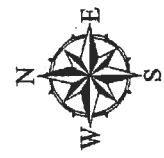
Adopted by the MTPO on August 14, 2003.

Map 7 Proposed Transportation Planning Boundary



Legend

- Alachua County Boundary
- Roads
- Interstate
- Proposed Planning Boundary
- Census 2000 Urbanized Area
- Gainesville City Limits
- Urban Cluster



NORTH CENTRAL FLORIDA
REGIONAL PLANNING COUNCIL