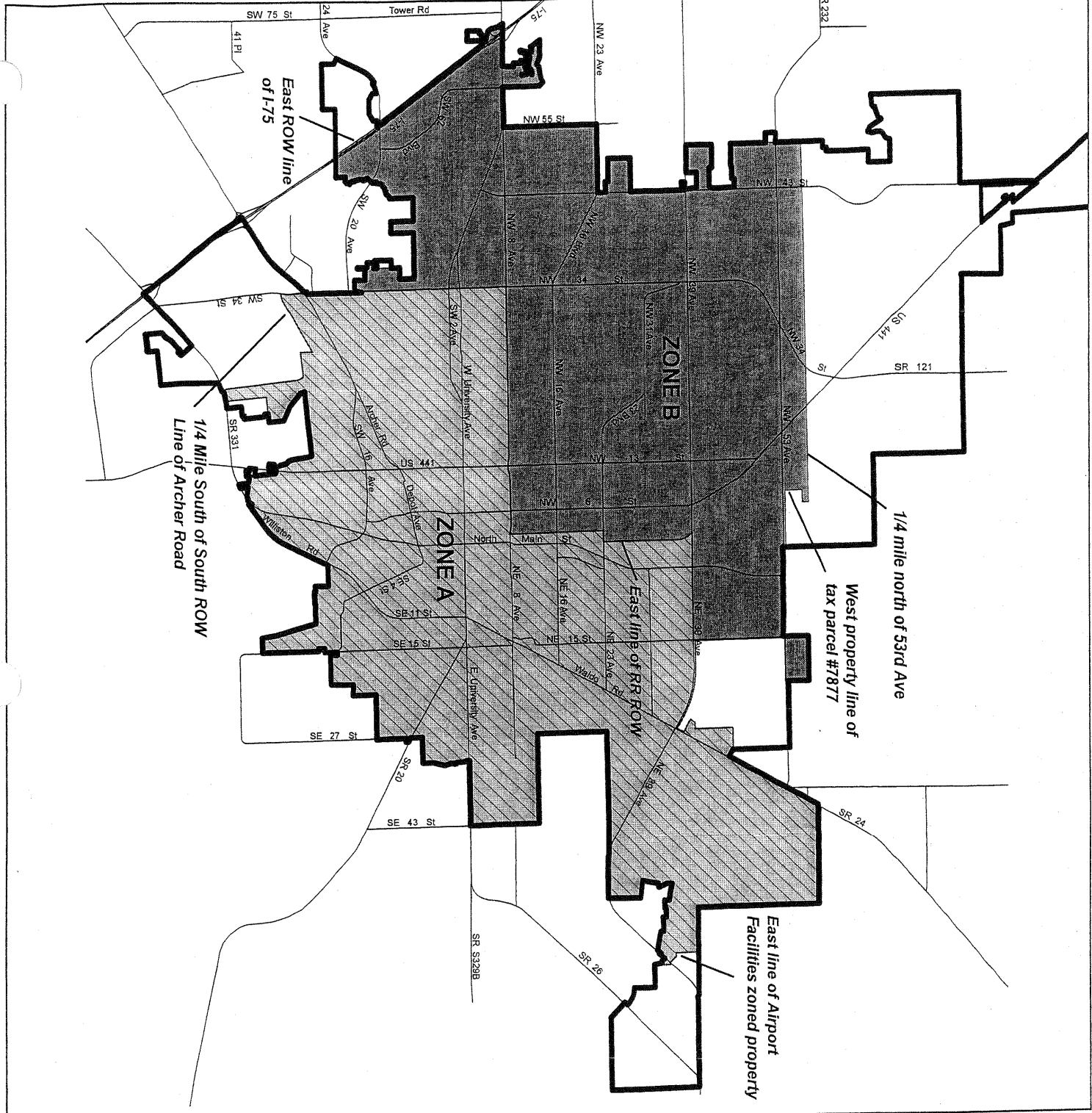


0312526





Map 1

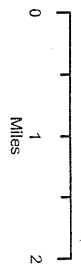
Existing Transportation Concurrency Exception Area

Gainesville, Florida

— Gainesville City Limits

Existing Transportation Concurrency Exception Area Sub-Zones

-  Zone A
-  Zone B



File: Steve_2003/Onelia_TCEA/Map1-Dec 2004
 Updates/TCEA_Map1_ExistZones




City of Gainesville
 Gainesville, Florida
 Prepared by
 Dept. of Community Development
 December 2, 2004

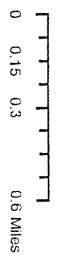
**Zone C Expansion
of the Transportation
Concurrency
Exception Area**

Gainesville, Florida

— Gainesville City Limits

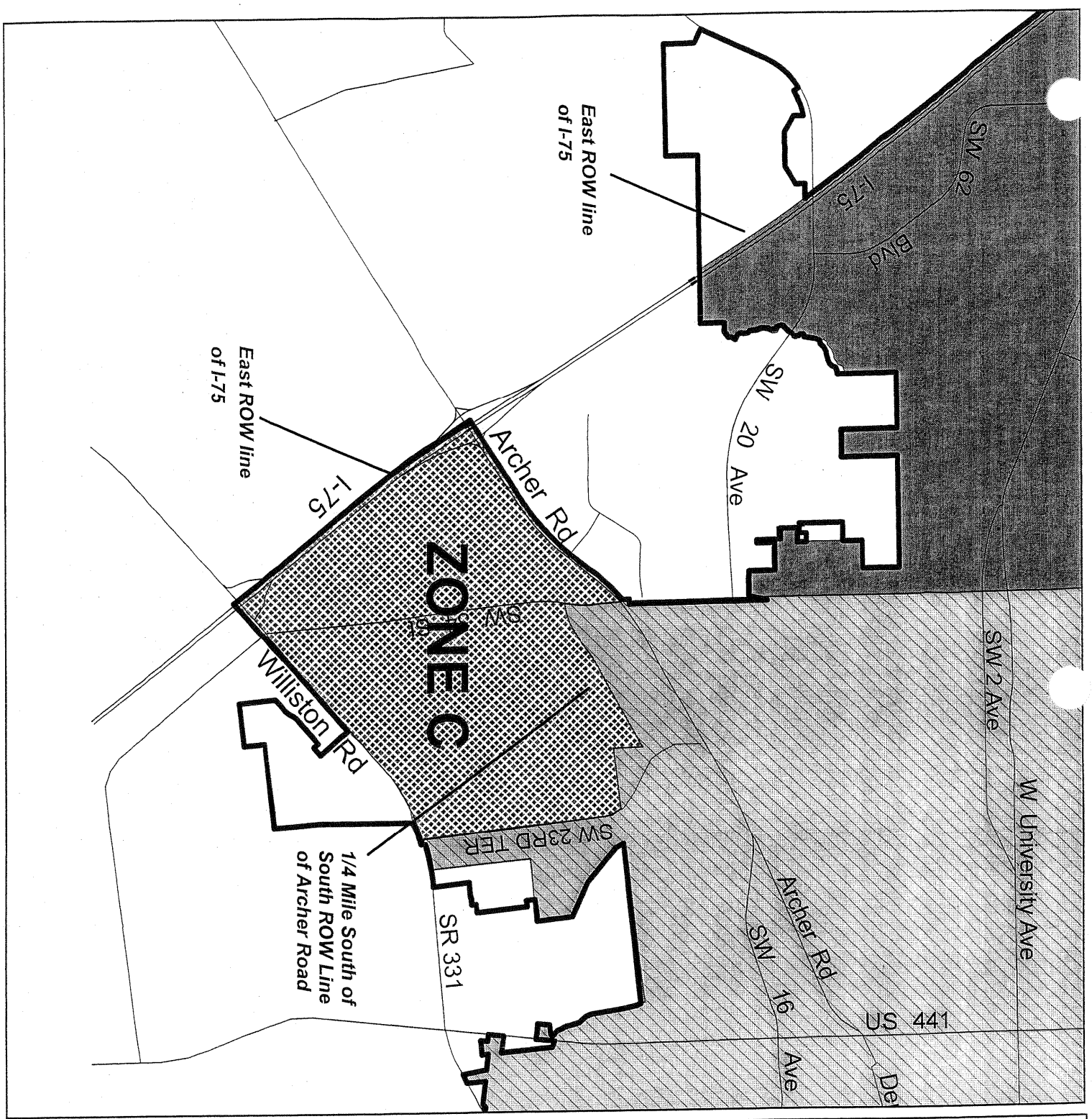
Transportation Concurrency
Exception Area Sub-Zones

-  Zone A
-  Zone B
-  Zone C



File: Steve_2003/Onelle_TCEA-May-Dec 2004
Updates/TCEA_Map2-PropExp_ZoneC_Detail

City of Gainesville
Gainesville, Florida
Prepared by
Dept. of Community Development
April 14, 2005






**Transportation
Concurrency
Exception Area**

Gainesville, Florida

— Gainesville City Limits

Transportation Concurrency
Exception Area Sub-Zones

-  Zone A
-  Zone B
-  Zone C

East line of Airport
Facilities zoned property


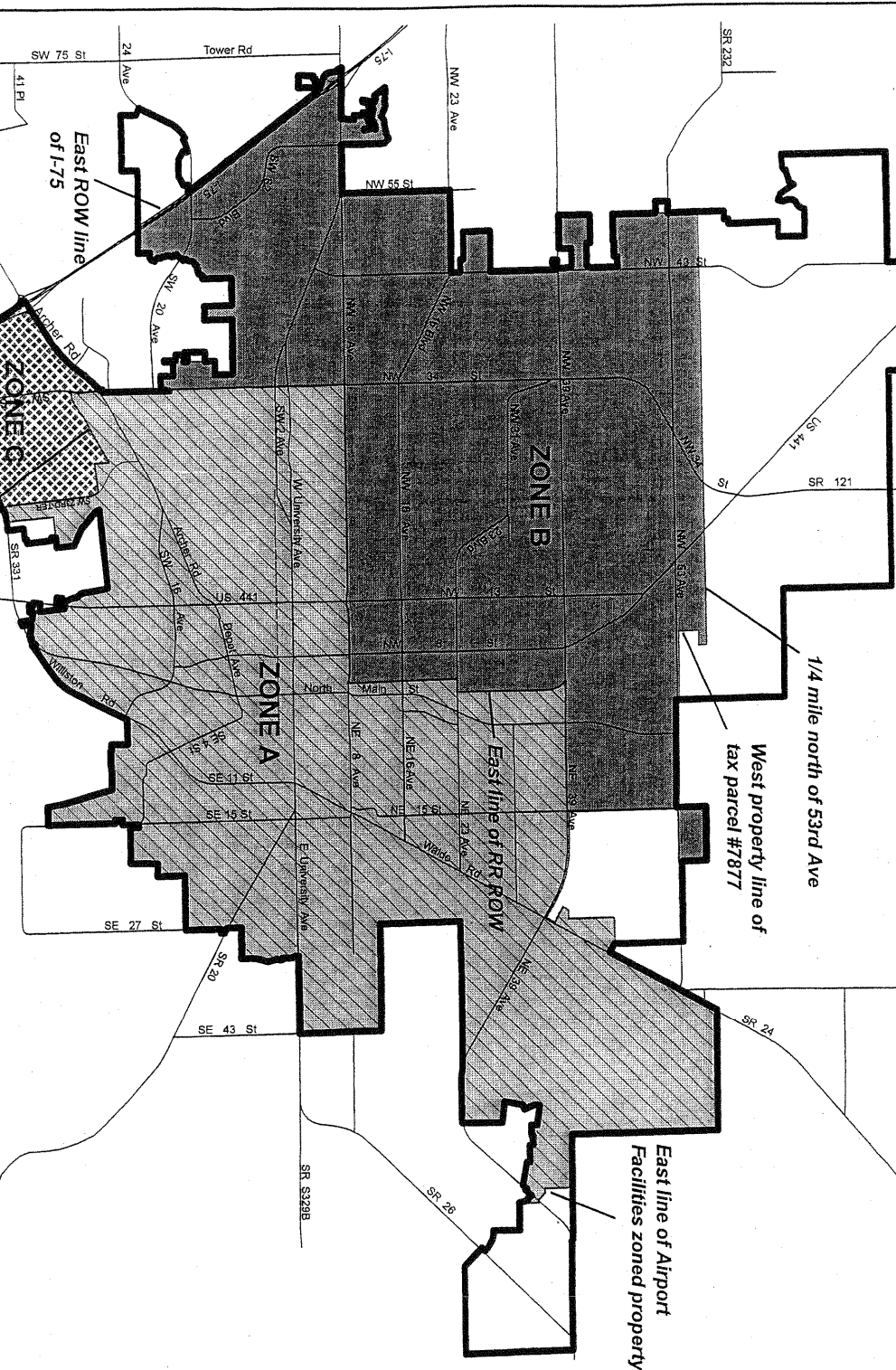
West property line of
tax parcel #7877

1/4 mile north of 53rd Ave

East line of RR ROW

ZONE A


ZONE B





File: Steve_2003/Onelia_TCEAMay-Dec 2004
Updates/TCEA_Map2-FropExp_ZoneC_Full
City of Gainesville
Gainesville, Florida
Prepared by
Dept. of Community Development
April 14, 2005

FUTURE LAND USE MAP SERIES

Designated Urban
Redevelopment Area

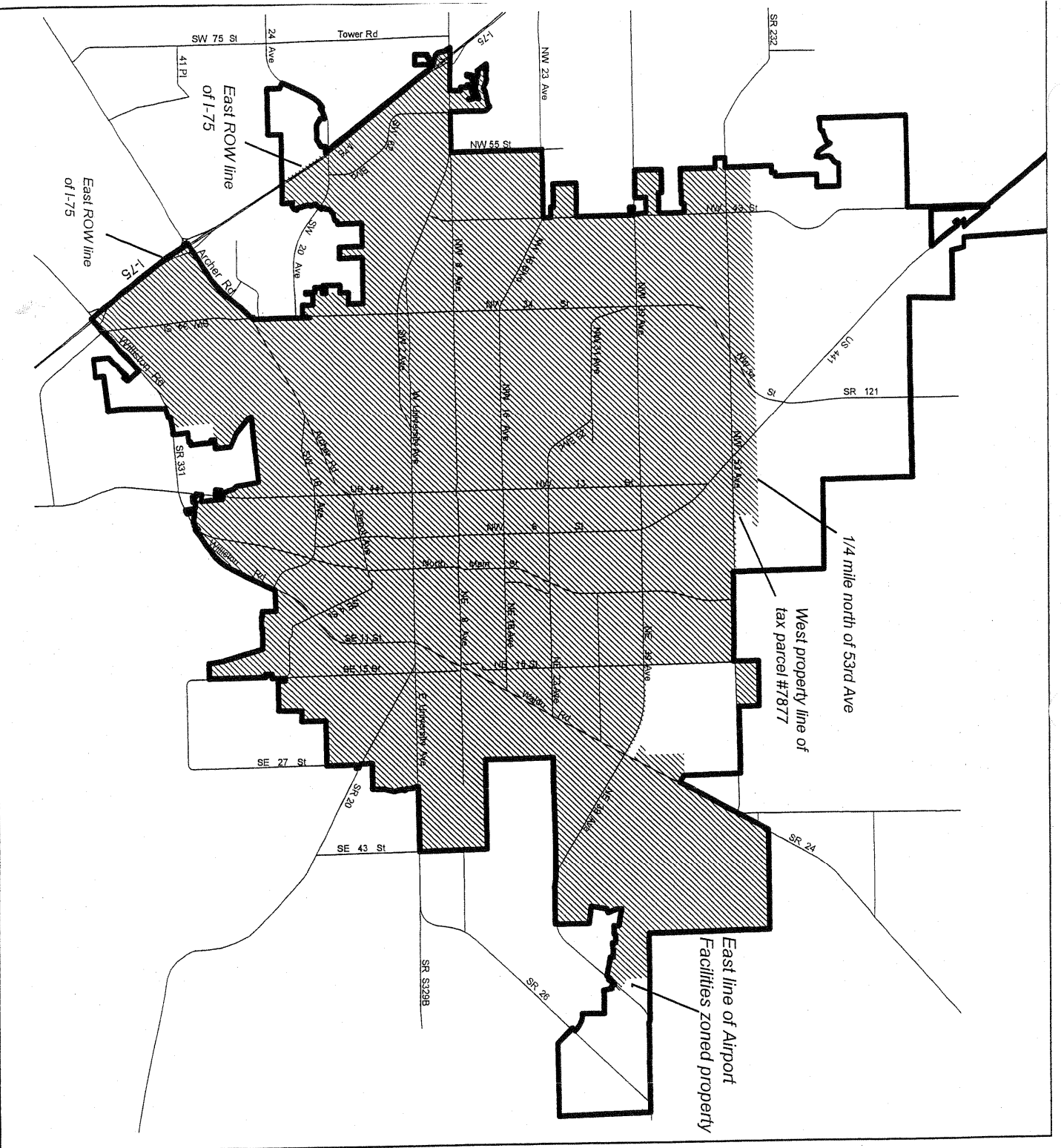
 Designated Urban
Redevelopment Area

 Gainesville City Limits




File: Steve_2003/Onella_TCEA/May-Dec 2004
Updates/TCEA_Map3-FLU-URA

City of Gainesville
Gainesville, Florida
Prepared by
Dept. of Community Development
December 2, 2004



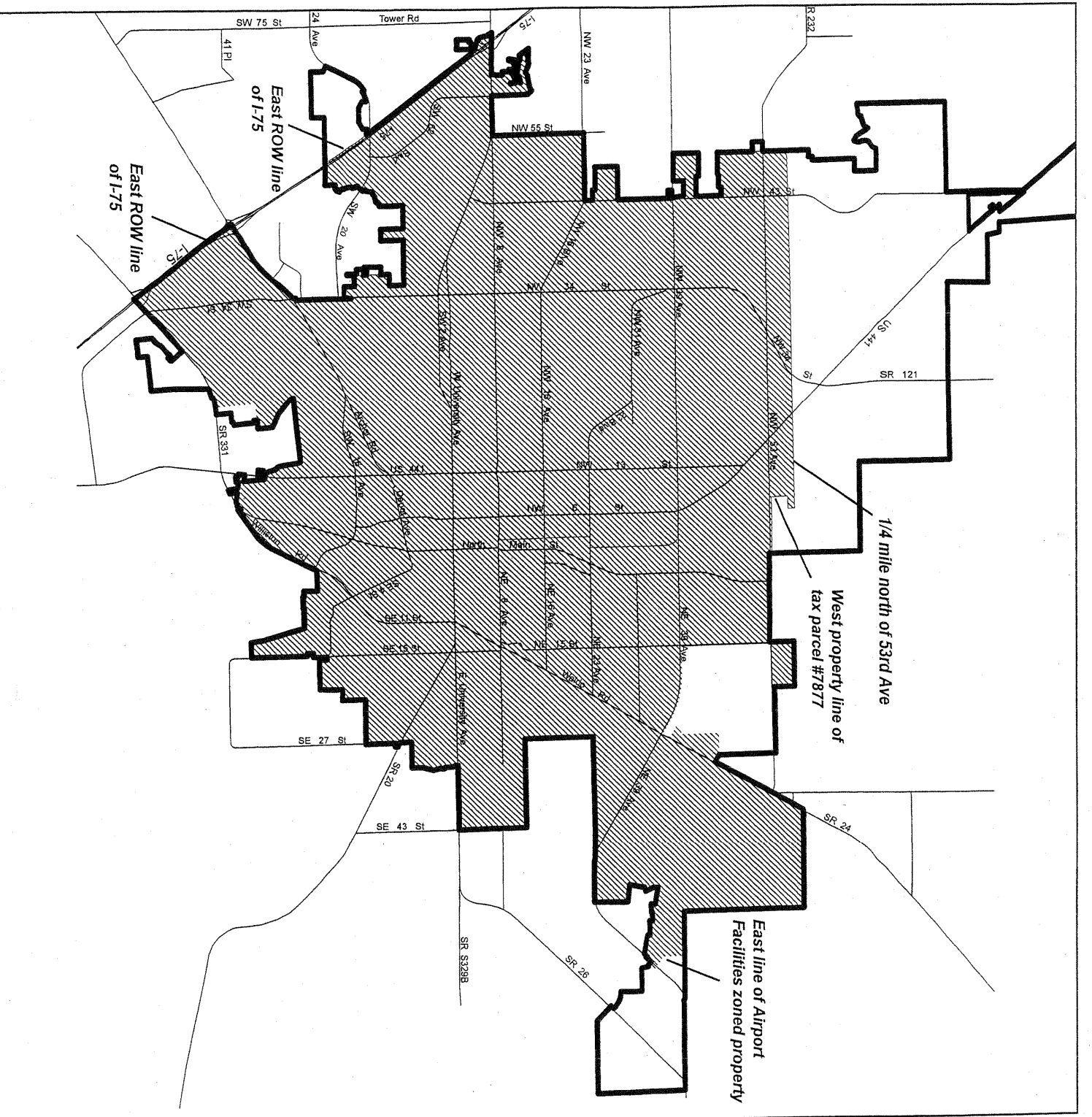
Transportation Concurrency Exception Area

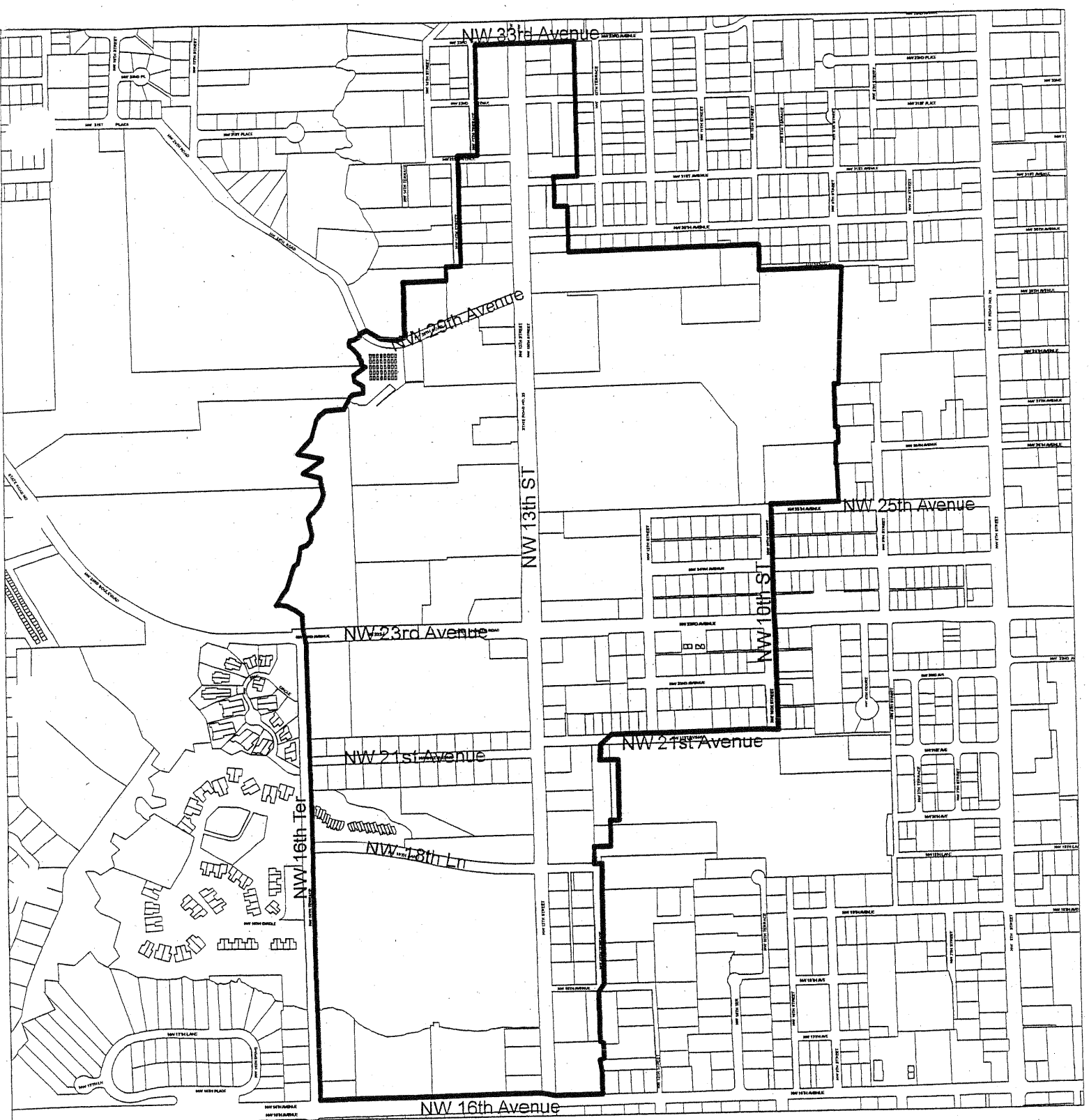
Gainesville, Florida




File: Steve_2003/Onelia_TCEA/May-Dec 2004
Updates/TCEA_Maps-Exist-All


City of Gainesville
Gainesville, Florida
Prepared by
Dept. of Community Development
December 2, 2004





NW 13th Street Special
 Concurrency Redevelopment
 Credit Area

 Boundary



Map 14



**City of Gainesville
 Gainesville, Florida**

Prepared by the
 Dept of Community Development
 November 19, 2004