




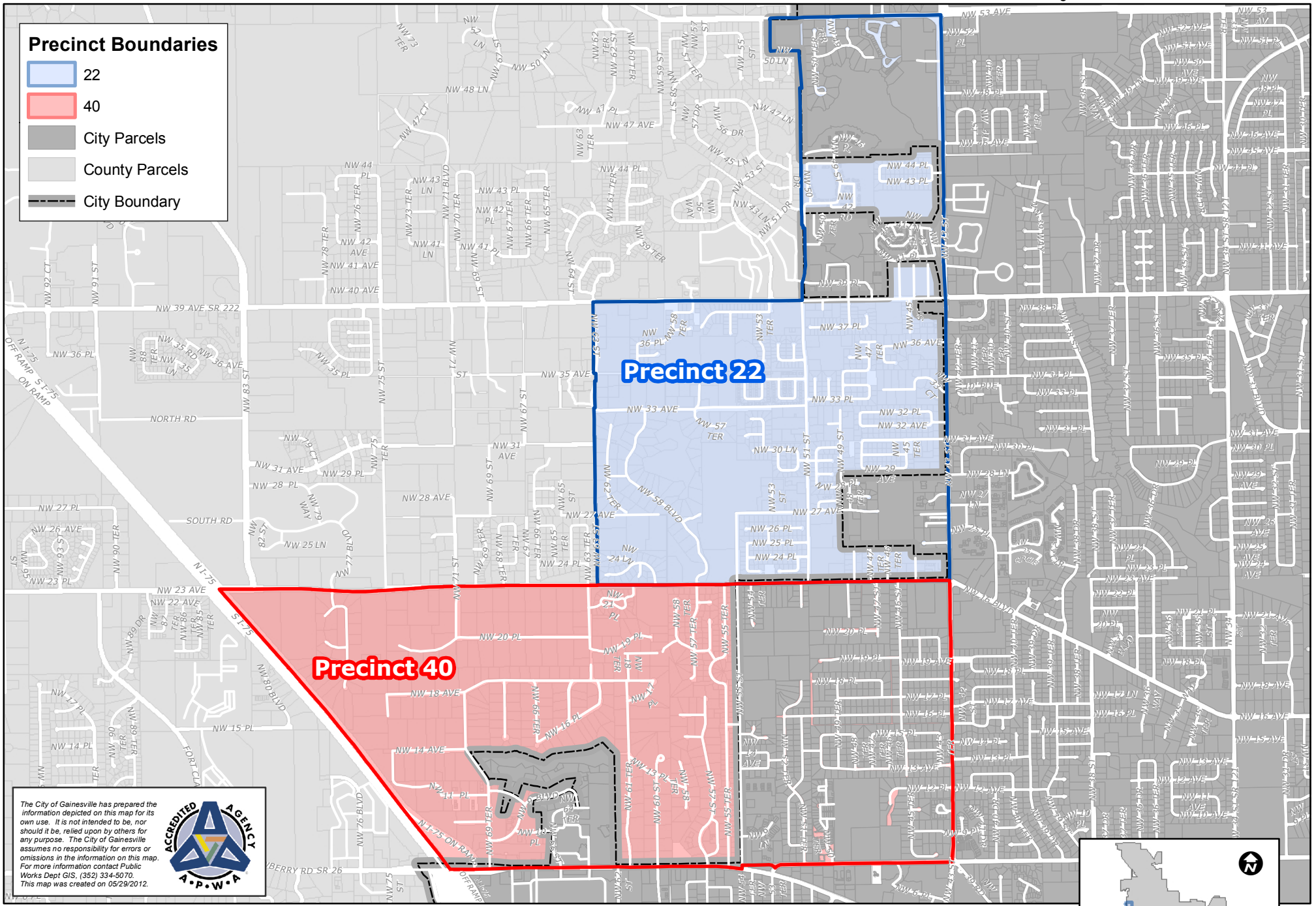


**LEGISLATIVE #
120042B**

Precinct Boundaries

-  22
-  40
-  City Parcels
-  County Parcels
-  City Boundary



The City of Gainesville has prepared the information depicted on this map for its own use. It is not intended to be, nor should it be, relied upon by others for any purpose. The City of Gainesville assumes no responsibility for errors or omissions in the information on this map. For more information contact Public Works Dept GIS, (352) 334-5070. This map was created on 05/29/2012.



Voting Precincts 22 and 40

