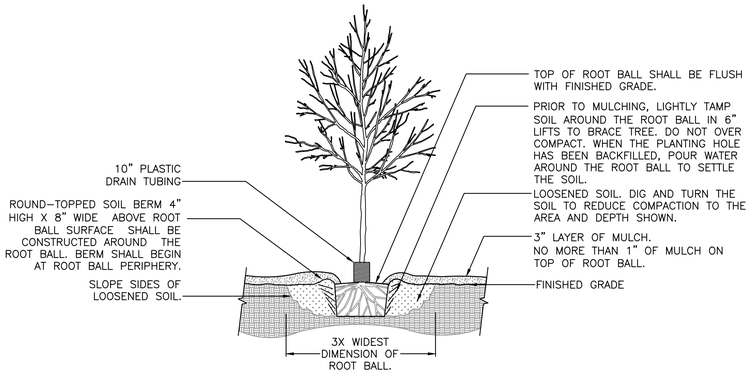

1 TREE PLANTING DETAIL
SCALE: N.T.S.

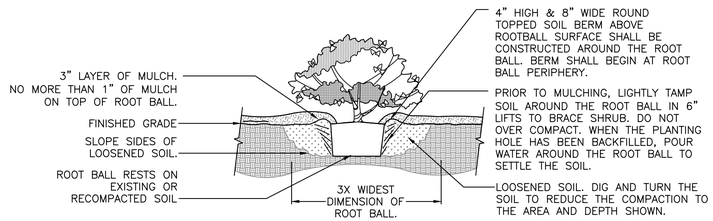

2 SHRUB PLANTING DETAIL
SCALE: N.T.S.

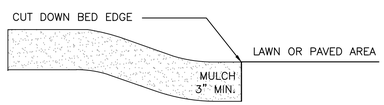

3 MULCH DETAIL
SCALE: N.T.S.

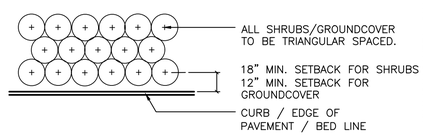

NOTE: THE PERIMETER OF ALL CURVED PLANTING BEDS SHALL BE PLANTED WITH A ROW OF SHRUBS AS SHOWN IN THE PLANS AND AT THE SPACING SHOWN IN THE PLANT LIST. INTERIOR PORTIONS OF EACH BED SHALL BE PLANTED AT APPROPRIATE SPACING ACCORDING TO THIS PLANT SPACING DETAIL.

4 SHRUB PLANTING DETAIL
SCALE: N.T.S.

PLANT SCHEDULE

TREES	QTY	BOTANICAL NAME	COMMON NAME	SIZE	
LT	10	LIRIODENDRON TULIPIFERA	TULIP TREE	30 GAL, 11' HT, 3' SPR, 2" CAL	
QVH	13	QUERCUS VIRGINIANA 'HIGHRISE'	HIIGHRISE LIVE OAK	30 GAL, 12' HT, 54" SPR, 2" CAL	
TD	10	TAXODIUM DISTICHUM	BALD CYPRESS	30 GAL, 12' HT, 42" SPR, 2" CAL	
SHRUBS	**QTY**	**BOTANICAL NAME**	**COMMON NAME**	**SIZE**	
VD	242	VACCINIUM DARROWII	LOWBUSH BLUEBERRY	3 GAL., 16" HT. X 12" SPR.	
VOS	135	VIBURNUM OBOVATUM 'MRS. SHILLER'S DELIGHT'	MRS. SHILLERS DELIGHT VIBURNUM	3 GAL., 16" HT. X 12" SPR.	
GROUND COVERS	**QTY**	**BOTANICAL NAME**	**COMMON NAME**	**SIZE**	**SPACING**
HD	338	HELIANTHUS DEBILIS	DUNE SUNFLOWER	1 GAL., FULL	24" o.c.
MU	1,742	MUHLENBERGIA CAPILLARIS	PINK MUHLY	1 GAL., FULL	18" o.c.
SB	138	SPARTINA BAKERI	SAND CORD GRASS	1 GAL., FULL	42" o.c.
TG	89	TRIPSACUM DACTYLOIDES	FAKAHATCHEE GRASS	1 GAL., FULL	42" o.c.
SOD/SEED		**BOTANICAL NAME**	**COMMON NAME**	**SIZE**	
SOD		PASPALUM NOTATUM 'ARGENTINE'	BAHIA GRASS	WEED FREE AND SAND GROWN SOD	
TREES	**QTY**	**BOTANICAL NAME**	**COMMON NAME**	**SIZE**	
LI	3	LAGERSTROEMIA X 'NATCHEZ'	'NATCHEZ' CRAPE MYRTLE	30 GAL, 10' HT, 4' SPR, 2" CAL, 3 STEMS MIN	

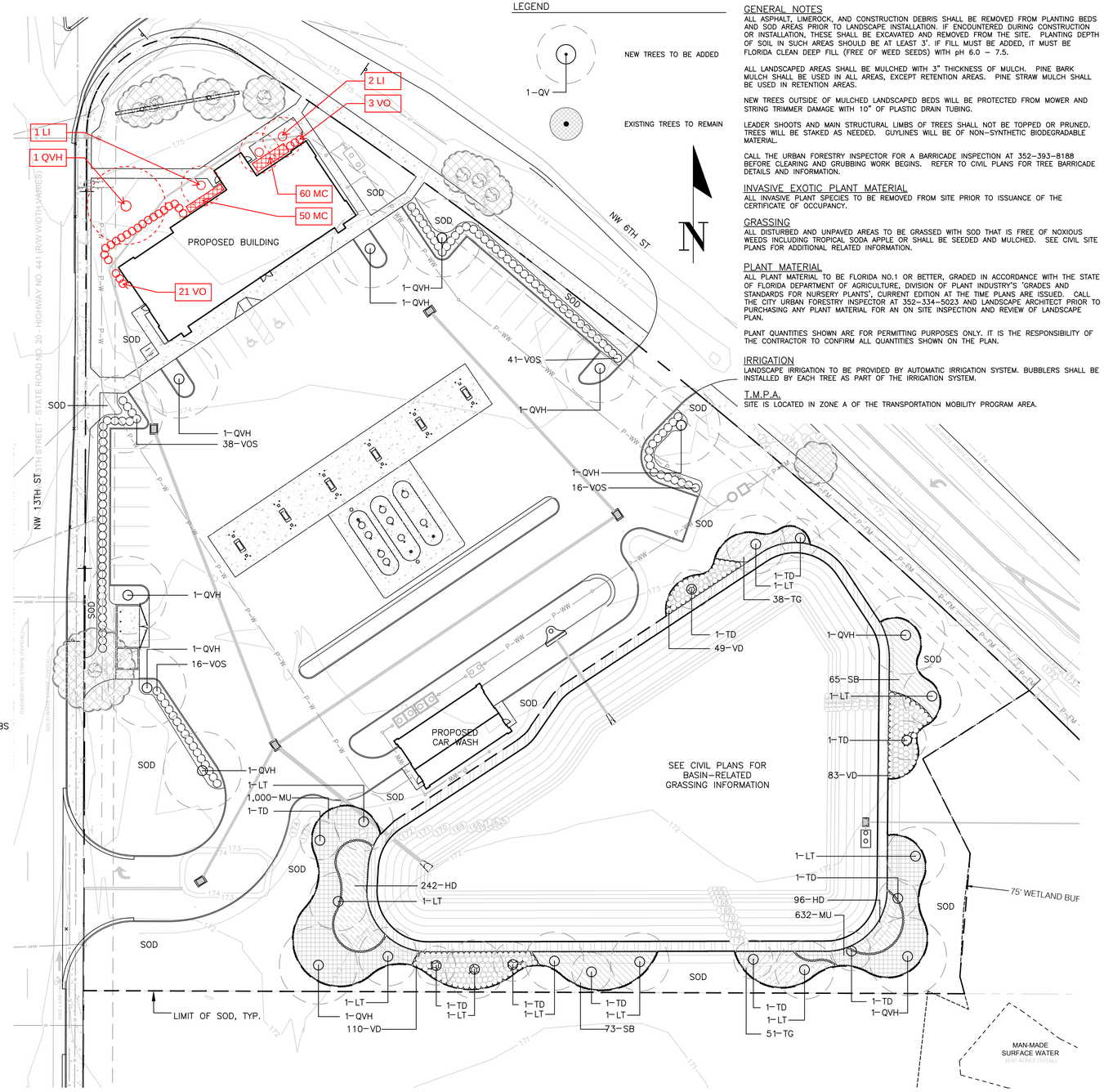

GENERAL NOTES

ALL ASPHALT, LIMEROCK, AND CONSTRUCTION DEBRIS SHALL BE REMOVED FROM PLANTING BEDS AND SOD AREAS PRIOR TO LANDSCAPE INSTALLATION. IF ENCOUNTERED DURING CONSTRUCTION OR INSTALLATION, THESE SHALL BE EXCAVATED AND REMOVED FROM THE SITE. PLANTING DEPTH OF SOIL IN SUCH AREAS SHOULD BE AT LEAST 3'. IF FILL MUST BE ADDED, IT MUST BE FLORIDA CLEAN DEEP FILL (FREE OF WEED SEEDS) WITH pH 6.0 – 7.5.

ALL LANDSCAPED AREAS SHALL BE MULCHED WITH 3" THICKNESS OF MULCH. PINE BARK MULCH SHALL BE USED IN ALL AREAS, EXCEPT RETENTION AREAS. PINE STRAW MULCH SHALL BE USED IN RETENTION AREAS.

NEW TREES OUTSIDE OF MULCHED LANDSCAPED BEDS WILL BE PROTECTED FROM MOWER AND STRING TRIMMER DAMAGE WITH 10" OF PLASTIC DRAIN TUBING.

LEADER SHOOTS AND MAIN STRUCTURAL LIMBS OF TREES SHALL NOT BE TOPPED OR PRUNED. TREES WILL BE STAKED AS NEEDED. GUYLINES WILL BE OF NON-SYNTHETIC BIODEGRADABLE MATERIAL.

CALL THE URBAN FORESTRY INSPECTOR FOR A BARRICADE INSPECTION AT 352-393-8188 BEFORE CLEARING AND GRUBBING WORK BEGINS. REFER TO CIVIL PLANS FOR TREE BARRICADE DETAILS AND INFORMATION.

INVASIVE EXOTIC PLANT MATERIAL

ALL INVASIVE PLANT SPECIES TO BE REMOVED FROM SITE PRIOR TO ISSUANCE OF THE CERTIFICATE OF OCCUPANCY.

GRASSING

ALL DISTURBED AND UNPAVED AREAS TO BE GRASSED WITH SOD THAT IS FREE OF NOXIOUS WEEDS INCLUDING TROPICAL SODA APPLE OR SHALL BE SEEDED AND MULCHED. SEE CIVIL SITE PLANS FOR ADDITIONAL RELATED INFORMATION.

PLANT MATERIAL

ALL PLANT MATERIAL TO BE FLORIDA NO.1 OR BETTER, GRADED IN ACCORDANCE WITH THE STATE OF FLORIDA DEPARTMENT OF AGRICULTURE, DIVISION OF PLANT INDUSTRY'S 'GRADES AND STANDARDS FOR NURSERY PLANTS', CURRENT EDITION AT THE TIME PLANS ARE ISSUED. CALL THE CITY URBAN FORESTRY INSPECTOR AT 352-334-5023 AND LANDSCAPE ARCHITECT PRIOR TO PURCHASING ANY PLANT MATERIAL FOR AN ON SITE INSPECTION AND REVIEW OF LANDSCAPE PLAN.

PLANT QUANTITIES SHOWN ARE FOR PERMITTING PURPOSES ONLY. IT IS THE RESPONSIBILITY OF THE CONTRACTOR TO CONFIRM ALL QUANTITIES SHOWN ON THE PLAN.

IRRIGATION

LANDSCAPE IRRIGATION TO BE PROVIDED BY AUTOMATIC IRRIGATION SYSTEM. BUBBLERS SHALL BE INSTALLED BY EACH TREE AS PART OF THE IRRIGATION SYSTEM.

T.M.P.A.

SITE IS LOCATED IN ZONE A OF THE TRANSPORTATION MOBILITY PROGRAM AREA.

11801 Research Drive
Alachua, FL 32615
(352) 331-1976
www.chw-inc.com
est. 1988 FLORIDA
LC26000084
CHW
Professional Consultants

SCALE: 1"=30'
VERIFY SCALE BAR IS ONE INCH ON THIS DRAWING. IF NOT ONE INCH ON THIS SHEET, ADJUST SCALES ACCORDINGLY.

SUBMITTALS:
2019/09/17, CITY, SJRWMD, FDOT, & GRU SUBMITTAL

CONSTRUCTION/BID REVISIONS:

CLIENT: CIRCLE K

PROJECT: CIRCLE K - US 441 AND NW 6TH STREET

SHEET TITLE: LANDSCAPE PLAN, SCHEDULE, & NOTES

TECHNICIAN: L. ROSARIO
DESIGNER: L. ROSARIO
QUALITY CONTROL: C. TOLAR
PROJECT NUMBER: 18-0118

SHEET NO.: LS-1

Tech: lsenor Plot Date: Sep 17,2019 9:01am Filename: W:\2018\18-0118\Design\03_Production\02_SPR\02_Current\18-0118-Design-base.dwg