



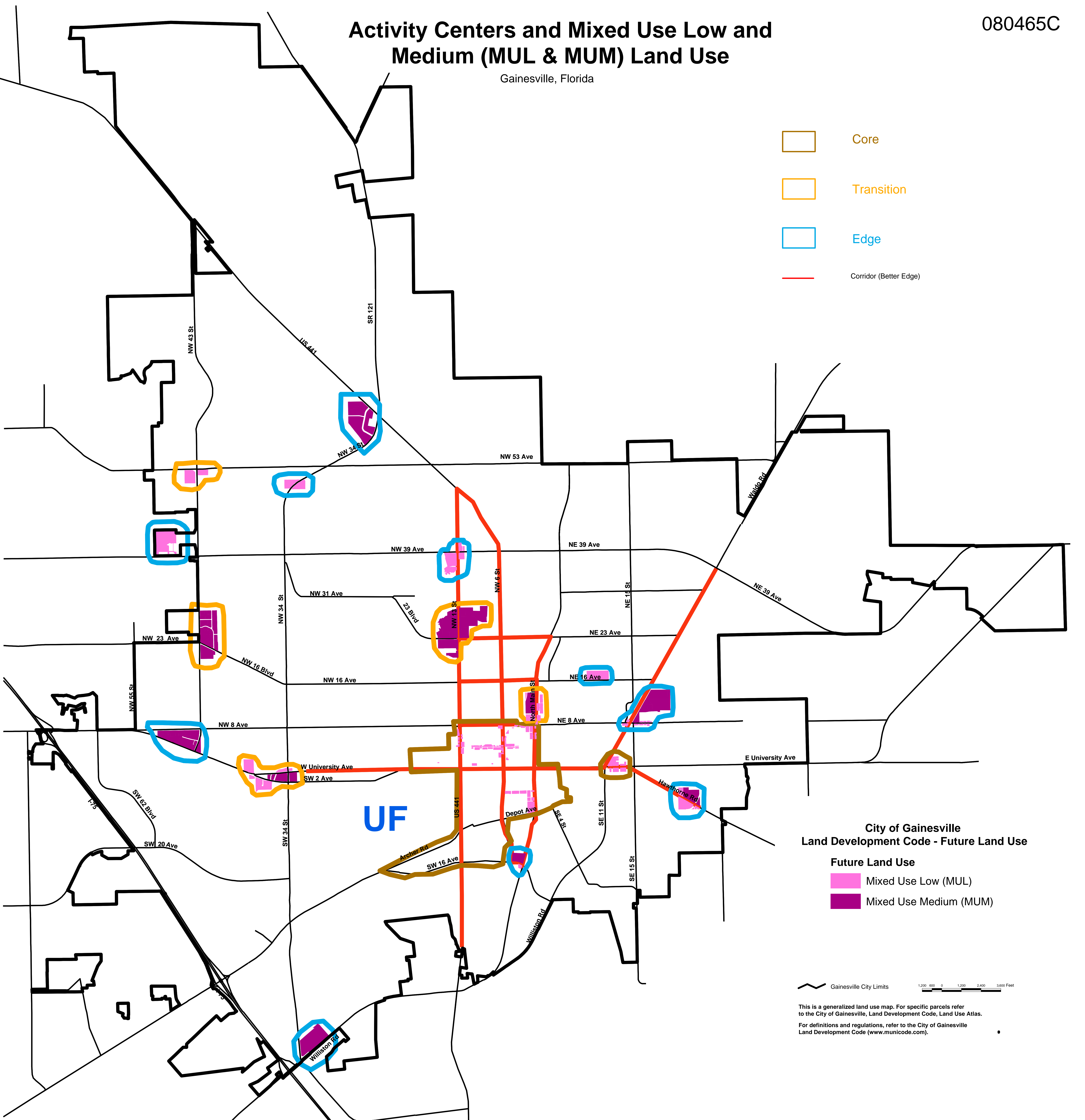




Activity Centers and Mixed Use Low and Medium (MUL & MUM) Land Use

Gainesville, Florida

-  Core
-  Transition
-  Edge
-  Corridor (Better Edge)



**City of Gainesville
Land Development Code - Future Land Use**

- Future Land Use**
-  Mixed Use Low (MUL)
 -  Mixed Use Medium (MUM)

 Gainesville City Limits 1,200 600 0 1,200 2,400 3,600 Feet

This is a generalized land use map. For specific parcels refer to the City of Gainesville, Land Development Code, Land Use Atlas.
For definitions and regulations, refer to the City of Gainesville Land Development Code (www.municode.com).