



**Figure 2: General Land Use of Proposed Annexation and Surrounding Area**






**Proposed Annexation  
of Bear Archery  
Gainesville, Florida**

-  Proposed Annex Area
-  Gainesville City Limits

**Alachua County  
Land Use Categories**

-  Medium High Density Residential
-  Medium Density Residential
-  Institutional
-  Tourist/Entertainment
-  Heavy Industrial
-  Light Industrial
-  Commercial

**City of Gainesville  
Land Use Categories**

-  Residential Medium Density
-  Mixed Use Residential
-  Commercial
-  Industrial
-  Public Facilities
-  Conservation

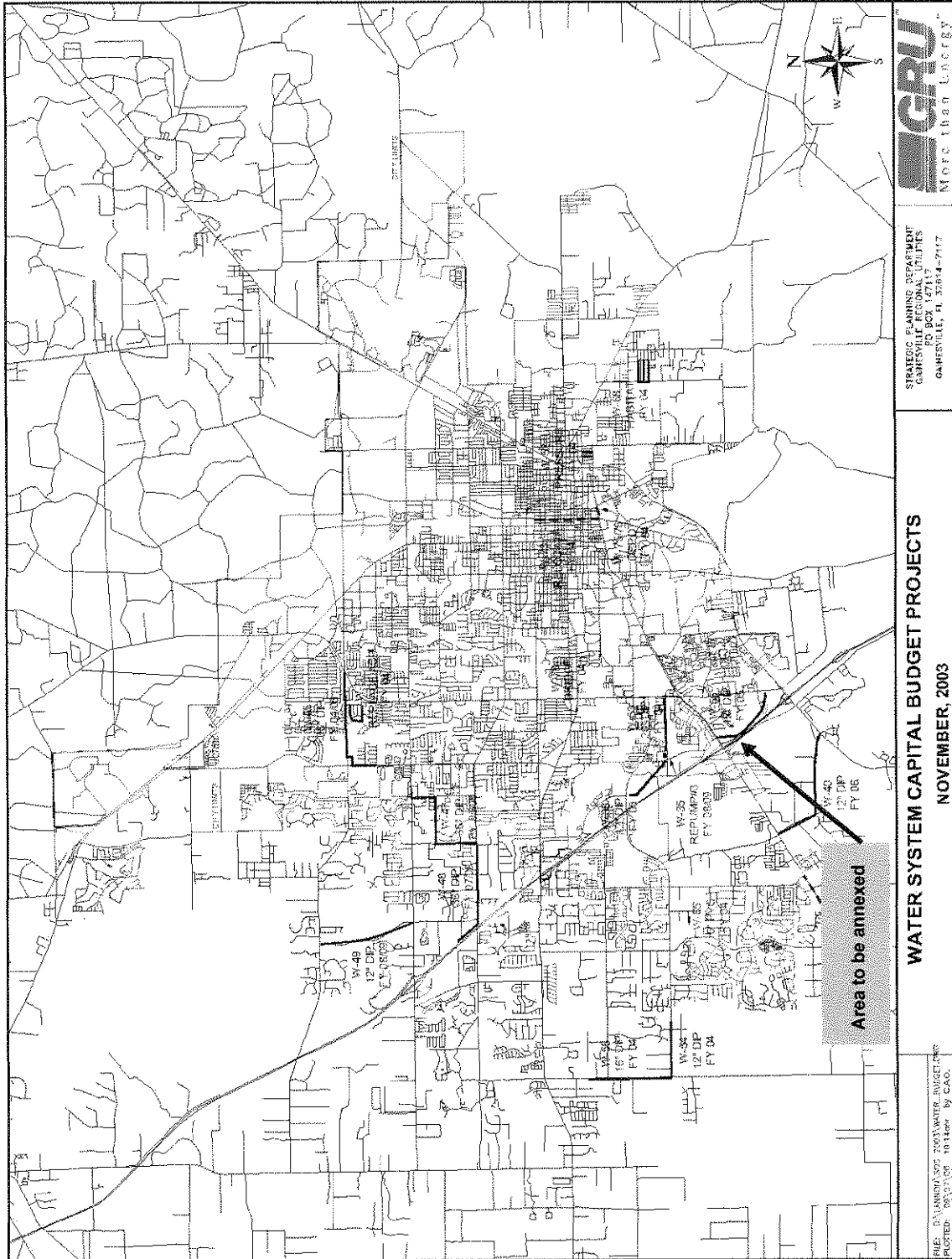


This map is intended to indicate the zoning/land use on the properties as shown. Do not rely on this map for accuracy of dimensions.  
For specific information, contact the City of Gainesville, Florida. Prepared by the Dept. of Comm. Dev./GIS September 12, 2006  
File: Sara-2006\KarenS\_Annex\Karen\_S\_Annex\_Area\_FUJ\_11-28.mxd





# Figure 4: Major Water Systems Projects



STRATEGIC PLANNING DEPARTMENT  
GAINESVILLE REGIONAL UTILITIES  
PO BOX 127117  
GAINESVILLE, FL 32604-7117

**WATER SYSTEM CAPITAL BUDGET PROJECTS**  
NOVEMBER, 2003

FILE: D:\ADMIN\2003 - 2014\WATER\_BUDGETING  
FIGURES: 10/15/03 10:15am BY: CAC



**Figure 6: Wastewater Collection System Projects**

