





Zoning District Categories


- RSF 1 Single-Family Residential (3.5 du/acre)
- RSF 2 Single-Family Residential (4.6 du/acre)
- RSF 3 Single-Family Residential (5.8 du/acre)
- RSF 4 Single-Family Residential (8 du/acre)
- RMF5 Residential Low Density (12 du/acre)
- RC Residential Conservation (12 du/acre)
- MH Mobile Home Residential (12 du/acre)
- RMF6 Multiple-Family Medium Density Residential (8-15 du/acre)
- RMF7 Multiple-Family Medium Density Residential (8-21 du/acre)
- RMF8 Multiple-Family Medium Density Residential (8-30 du/acre)
- RMU Residential Mixed Use (up to 75 du/acre)
- RH1 Residential High Density (8-43 du/acre)
- RH2 Residential High Density (8-100 du/acre)
- OR Office Residential (up to 20 du/acre)
- OF General Office
- PD Planned Development
- BUS General Business
- BA Automotive-Oriented Business
- BT Tourist-Oriented Business
- MU1 Mixed Use Low Intensity (8-30 du/acre)
- MU2 Mixed Use Medium Intensity (12-30 du/acre)
- UMU1 Urban Mixed Use District 1 (up to 75 du/acre)
- UMU2 Urban Mixed Use District 2 (up to 100 du/acre)
- CCD Central City District
- W Warehousing and Wholesaling
- I1 Limited Industrial
- I2 General Industrial
- AGR Agriculture
- CON Conservation
- MD Medical Services
- PS Public Services and Operations
- AF Airport Facility
- ED Educational Services
- CP Corporate Park

-  Historic Preservation/Conservation District
-  Special Area Plan
-  Division line between two zoning districts
-  City Limits

Area under petition on side ration



EXISTING ZONING

Name	Petition Request	Map(s)	Petition Number
 <p>Eng, Denman & Associates, Inc agents for Edix Investments, Inc</p>	Create Hidden Cove Subdivision	3549	192SUB-06DB



AERIAL PHOTOGRAPH

Name	Petition Request	Map(s)	Petition Number
 Eng, Denman & Associates, Inc agents for Edix Investments, Inc	Create Hidden Cove Subdivision	3549	192SUB-06DB