


SHARE CRIME
INFORMATION TODAY

090833



Crime Reports



www.crimereports.com

CrimeReports LOGIN JOIN

Get Crime Alerts Home Crime Reports Analytics Law Enforcement Agencies

Enter location:

Examples: 588 Colson Avenue, San Jose CA, 95128, CA, 95110

Sort by: Crime | Date | Distance Period (days): 3 | 7 | 14 | 30 Calendar Crime type: Area

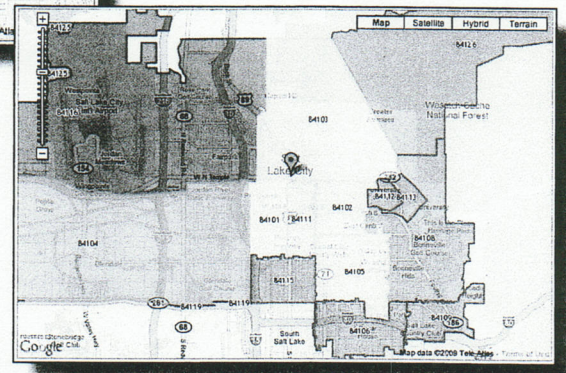
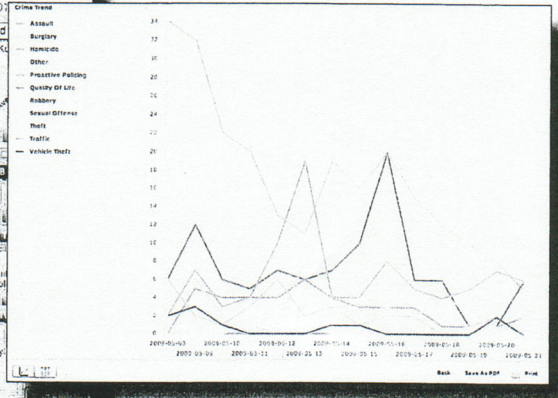
View: Crimes | Currently viewing incidents from 05/08/2009 to 05/22/2009 | 30

THEFT FROM VEHICLE 21 May 2009
10600 BLOCK S DE ANZA BLVD
Distance: 0.64 miles
Identifier: 5091410444
Time: 18:40:04
Call Type: 450VEH
Description: VEHICLE LUNCLARY
Final Disposition: R
Data provided by: Santa Clara County Sheriff's Office

THEFT 21 May 2009
100 BLOCK W WEDDING Street
Distance: 2.00 miles
Identifier: 5091410311
Time: 14:10:07
Call Type: 466
Description: PETTY THEFT
Final Disposition: N
Data provided by: Santa Clara County Sheriff's Office

BREAKING & ENTERING 21 May 2009

Give your citizens the information they need to protect themselves and prevent crime.



- The largest crime-mapping network in North America, built for transparency and community outreach
- User-friendly, Google Maps navigation
- Access data from any computer with an internet connection
- Up-to-date, accurate, and agency controlled
- Ad-free, spam free
- Free access and email alerts for citizens
- Quick, easy installation
- No new software, no new infrastructure, no maintenance costs, no expensive updates

FOR MORE INFORMATION

888.888.CRIME
www.CrimeReports.com

FEATURES

Sort
Sort by crime, date, or distance from a chosen location

Search
Search for a city, town, zip code, or specific address

Crime Types
Choose which crimes you want to see on the map

Sex Offenders
Display official sex offender data

The screenshot shows the Neighborhood Watch website interface. At the top, there are navigation links for 'Get Crime Alerts', 'Home', 'Crime Reports', and 'Analytics'. Below this is a search bar with the text 'Enter location' and a 'Get Reports' button. Examples of search results are provided: '895 Coleman Avenue, San Jose CA', 'San Jose, CA', and '95110'. Below the search bar, there are options to 'Sort by: Crime | Date | Distance', 'Period (days): 3 | 7 | 14 | 30', and a 'Calendar' button. A 'Crime Types' dropdown menu is set to 'Area'. A 'View: Crimes' section is visible. The main map area shows a street grid in San Jose with various crime markers. A popup window for an 'ASSAULT' incident is open, showing details for May 16, 2009, at 'N 16TH Street, & E Street, JOHN ST'. The popup includes the distance (1.72 miles), identifier (P091360099), time (00:55:52), final disposition (R), and call type (BATTERY). A 'Crimes Legend' is visible on the right side of the map, listing various crime types with corresponding icons. The legend includes Assault, Breaking & Entering, Homicide, Other, Proactive Policing, Quality of Life, Reg. Sex Offender, Robbery (Violent), Sex Offense, Theft, Traffic, Theft from Vehicle, Vehicle Recovery, Theft of Vehicle, and Property Crime.

List View
A list of all crimes shown on the map

Date Range
Specify a date range or click Calendar to set a custom date range

Details
Click an incident marker to see details for that crime

Areas
Highlight specific neighborhoods

The screenshot shows the 'Analytics' section of the Neighborhood Watch website. It features three charts: a horizontal bar chart titled 'Number of Crimes', a pie chart titled 'Crime As A Percentage of Total Crime', and a line graph titled 'Crime Trend'. The horizontal bar chart shows the number of crimes for various categories: Assault, Burglary, Homicide, Other, Proactive Policing, Quality of Life, Robbery, Sexual Offense, Theft, Traffic, Vehicle Burglary, Vehicle Recovery, and Vehicle Theft. The pie chart shows the percentage of total crimes for these categories. The line graph shows the trend of these categories over time from May 12, 2009, to May 25, 2009. The 'Analytics' section also includes a 'Jurisdiction' dropdown set to 'San Jose City Police Department', a 'Period (days)' dropdown set to '3', and an 'Interval' dropdown set to 'Daily'. There are 'Full Size Image' and 'Print' buttons for each chart.

Analytics
These simple analytics give meaning to the raw data presented in the map. Each chart is printable and customizable by crime type and date range.

These visualizations are an effective tool for Neighborhood Watch and City Council meetings to allocate resources, set goals, and measure progress.

PRICING

Up to 50K citizens \$99/month
Over 50K citizens \$199/month
For universities \$49/month

CITY OF GAINESVILLE, GENERAL GOVERNMENT METHOD OF SOURCE SELECTION

DATE: 3/1/2010

DEPARTMENT: 810
DIVISION:

CONTACT: Ed Posey
EXTENSION: 393-7515

PURCHASE/PROJECT AMOUNT: \$4,800.00 CITY COMMISSION APPROVAL REQUIRED:
COST TERM: \$200.00 monthly (annual, quarterly, etc.) NO YES, DATE:
 ONE-TIME, SINGLE PURCHASE
 CONTRACT/PURCHASE ORDER/AGREEMENT/PROJECT
TERM BEGIN/END DATES: /

DESCRIPTION OF THE MATERIAL OR SERVICE TO BE PROVIDED: Interactive Crime Reporting Data Share Program

PROPOSED VENDOR/CONTRACTOR NAME: CrimeReports.com
ADDRESS: 11781 Lone Peak Parkway
CITY, STATE, ZIP: Draper, UT 84020

INDICATE ONE METHOD OF SOURCE SELECTION

- OTHER AGENCY: Purchasing Policy #060732, Section 6.3(c) Materials, equipment or services purchased under state or federal contracts or other public agency cooperative purchasing opportunities.
- UTILITY: Purchasing Policy #060732, Section 6.3(d) Utility services when the subject utility is the only available source of such service.
- CONTRACTURAL: Purchasing Policy #060732, Section 6.3(e) Contractual services of a professional* nature whose cost does not exceed \$50,000, except as required by State law and except for legal services in connection with litigation involving the City. Continuing contracts for professional services of indefinite duration shall be reviewed for appropriateness with regard to the quality of the service and the competitiveness of the cost. Such review shall be the responsibility of the appropriate charter officer and his/her designee and shall be conducted not less than every five years.
(PROFESSIONAL SERVICES*)
* Services which involve extended analysis, the exercise of discretion and independent judgment in their performance, and an advanced, specialized type of knowledge, expertise, or training customarily acquired either by a prolonged course of study or equivalent experience in the field.
- EMERGENCY: Purchasing Policy #060732, Section 6.3(f) Emergency purchases, at the discretion of the (City) Manager, where the circumstances of the emergency do not permit sufficient time to obtain competitive quotes.

CITY OF GAINESVILLE, GENERAL GOVERNMENT METHOD OF SOURCE SELECTION

DATE: 3/1/2010

WAIVED SITUATIONS:

ONLY APPROVED: Purchasing Policy #060732, Section 5(o) – Only one source meets the stated requirements of a specification based on a thorough qualitative and/or quantitative evaluation.

REQUISITIONER/REQUESTER shall provide a detailed description and justification in writing with supporting documentation as to why the vendor/contractor is the **ONLY APPROVED SOURCE** to provide the commodity/service. Attach all supporting documentation to the Method of Source Selection form for review and approval or rejection by the applicable listed City approving authorities.


SOLE SOURCE: Purchasing Policy #060732, Section 5(r) – The only source through which materials or services may be purchased.

REQUISITIONER/REQUESTER shall provide a detailed description and justification in writing with supporting documentation as to why the vendor/contractor is the **SOLE SOURCE** to provide the commodity/service. Attach all supporting documentation to the Method of Source Selection form for review and approval or rejection by the applicable listed City approving authorities.

SPECIFIED SOURCE: Purchasing Policy #060732, Section 5(s) – A source selected without competitive bidding for justifiable reasons.

REQUISITIONER/REQUESTER shall provide a detailed description and justification in writing with supporting documentation as to why the vendor/contractor is the **SPECIFIED SOURCE** to provide the commodity/service. Attach all supporting documentation to the Method of Source Selection form for review and approval or rejection by the applicable listed City approving authorities.

The REQUISITIONER/REQUESTER hereby attests (certify under oath) that he/she took part in the procurement represented and that he/she is independent of, and have no conflict of interest in, the entity evaluated and selected. He/she recommends that competitive bidding be waived and that the material or service be purchased from the vendor indicated based on the existence of a non-competitive situation as described and attached in detail hereto.



REQUISITIONER/REQUESTER

3-1-10

Date

Approved
 Denied

DEPARTMENT HEAD

Date

Approved
 Denied

ASST CITY MGR OR ADMN SRVCS DIR

Date

Approved
 Denied

CITY MANAGER

Date

.Title

Crime Reports.com for the Gainesville Police Department – Request for Purchase Order issued to Crime Reports.com

This item requests the City Commission to authorize the issuance of a Purchase Order to purchase a citizen crime report interactive mapping network program.

..Explanation

Crime Reports.com is an interactive crime mapping program that will allow the citizens of Gainesville to obtain information regarding crime stats in their neighborhoods and provide them with the tools to prevent future crimes. Alachua PD, High Springs PD, ASO and UPD have already either subscribed to this service or plan to implement it soon. This will enable us to have a county-wide map which contains all of the agencies crime data. With the purchase of this service, we will allow the citizens of Gainesville the ability to protect themselves and also allow future residents to access information regarding neighborhoods.

..Fiscal Note


Funds for this expenditure are available from account number _____.

..Recommendation

Recommended Motion: The City Commission authorizes the City Manager to execute a Purchase Order to CrimeReports.com, a specified source, in the amount of \$4,800.00 for the subscription of this service for a 2 year period.

Alternative Recommendation A: The City Commission authorizes less than \$4,800.00 for this program with the understanding that this will impact the citizen's ability to access crime information in their neighborhoods.

Alternative Recommendation B: The City Commission denies funding.



POLICE DEPARTMENT
Inter-Office Communication

To: City Commission

Date: March 1, 2010

From: Captain Ed Posey 

Subject: Specified Source Justification

We are requesting that the City Commission give approval for the issuance of a Purchase Order in the amount of \$4,800.00 issued to CrimeReports.com for an interactive crime mapping program. Alachua PD, High Springs PD, ASO and UPD have all subscribed to, or are seriously considering subscribing, to this program. If all agencies in the county contract with the same company we will be able to produce a county-wide map of all the subscribing agencies crime data. This will allow the citizens of Gainesville and the rest of Alachua County the ability to access data from any computer with an internet connection to obtain information they need to protect themselves and to also prevent crime.