

Figure 2: General Land Use of Proposed Annexation and Surrounding Area

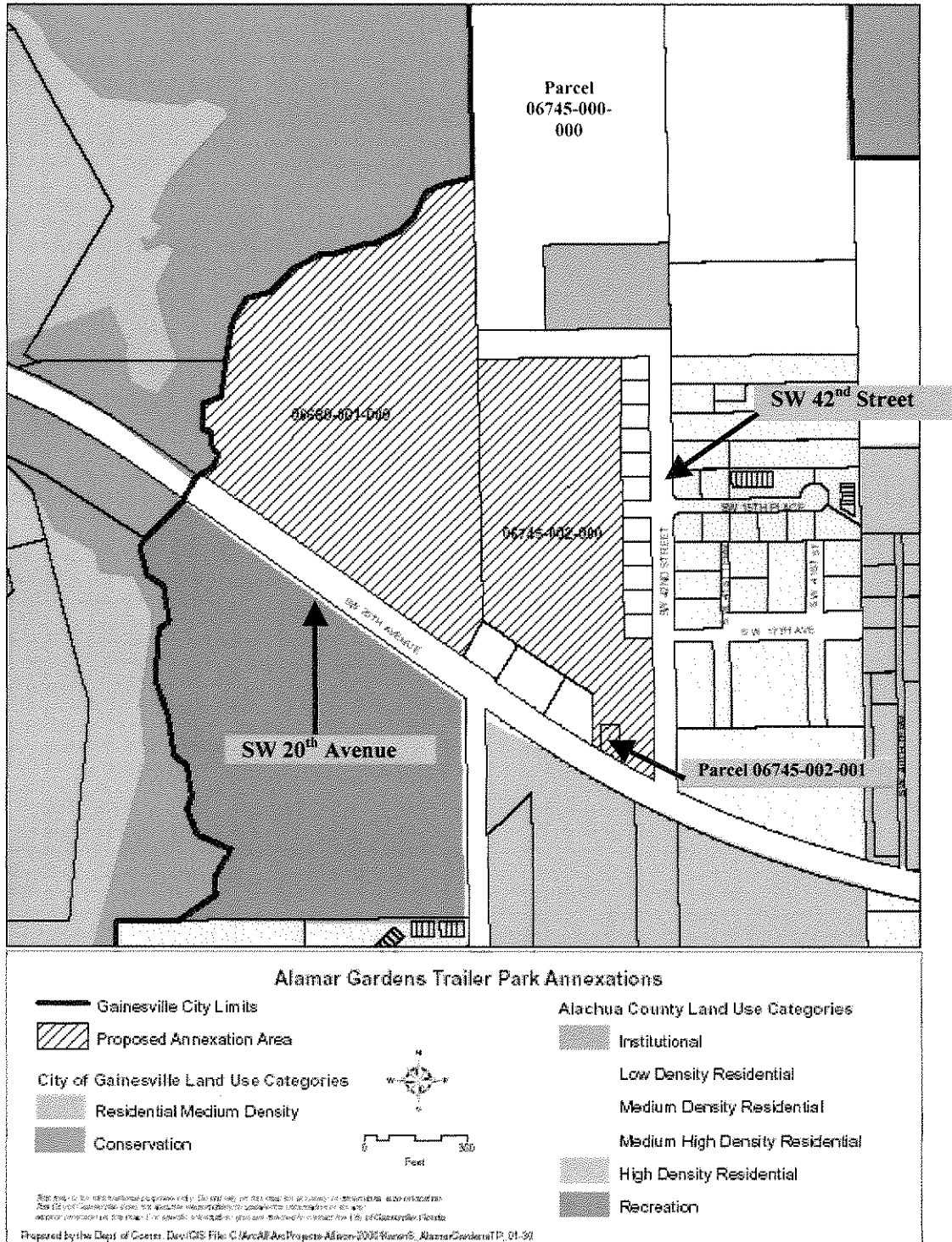
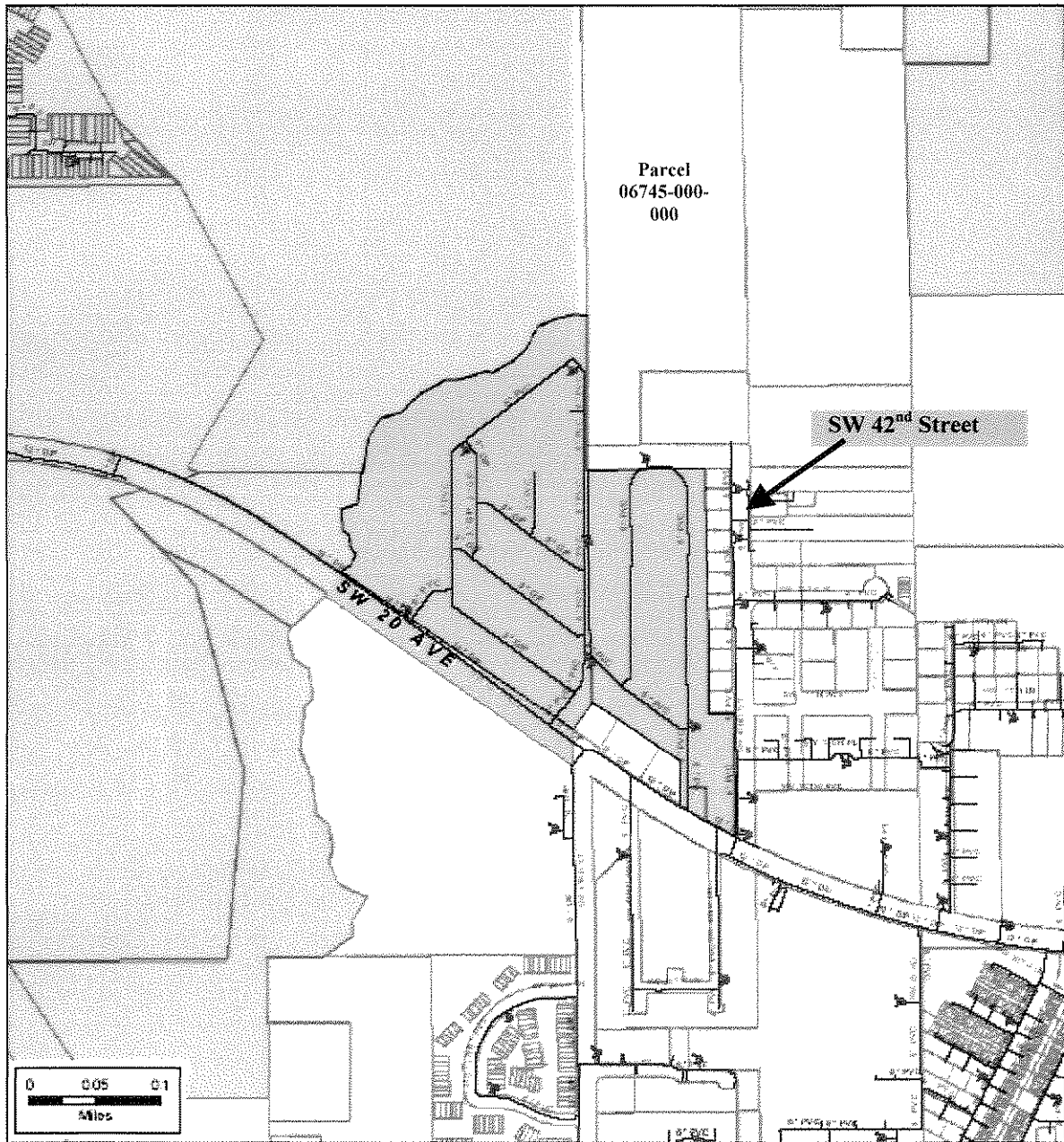







Figure 3: Major Water Mains



Water Utility Facilities Near Proposed Annexation Area

Legend

-  Proposed Annexation Area
-  Gainesville City Limits
-  Water Main
-  Hydrant
-  Water Service Lateral



NOTE: Locations and dimensions are shown for illustrative purposes only. All dimensions are subject to change without notice.

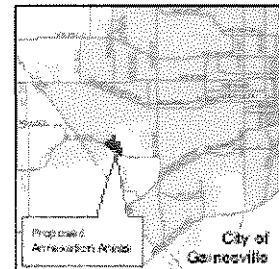


Figure 4: Major Water Systems Projects

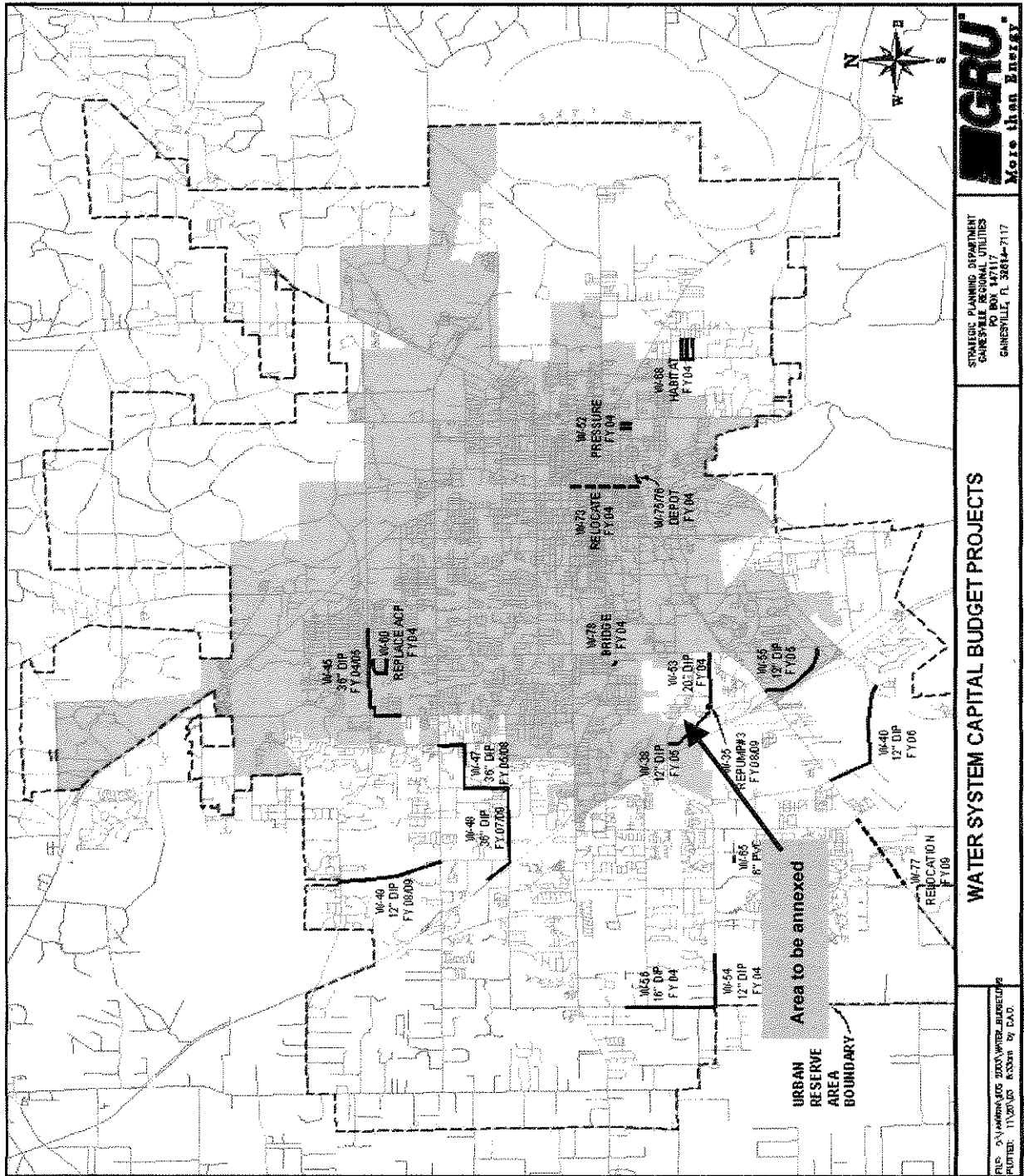


Figure 5: Wastewater Utility Facilities

