

EXHIBIT

tabbles
B-1




AERIAL PHOTOGRAPH

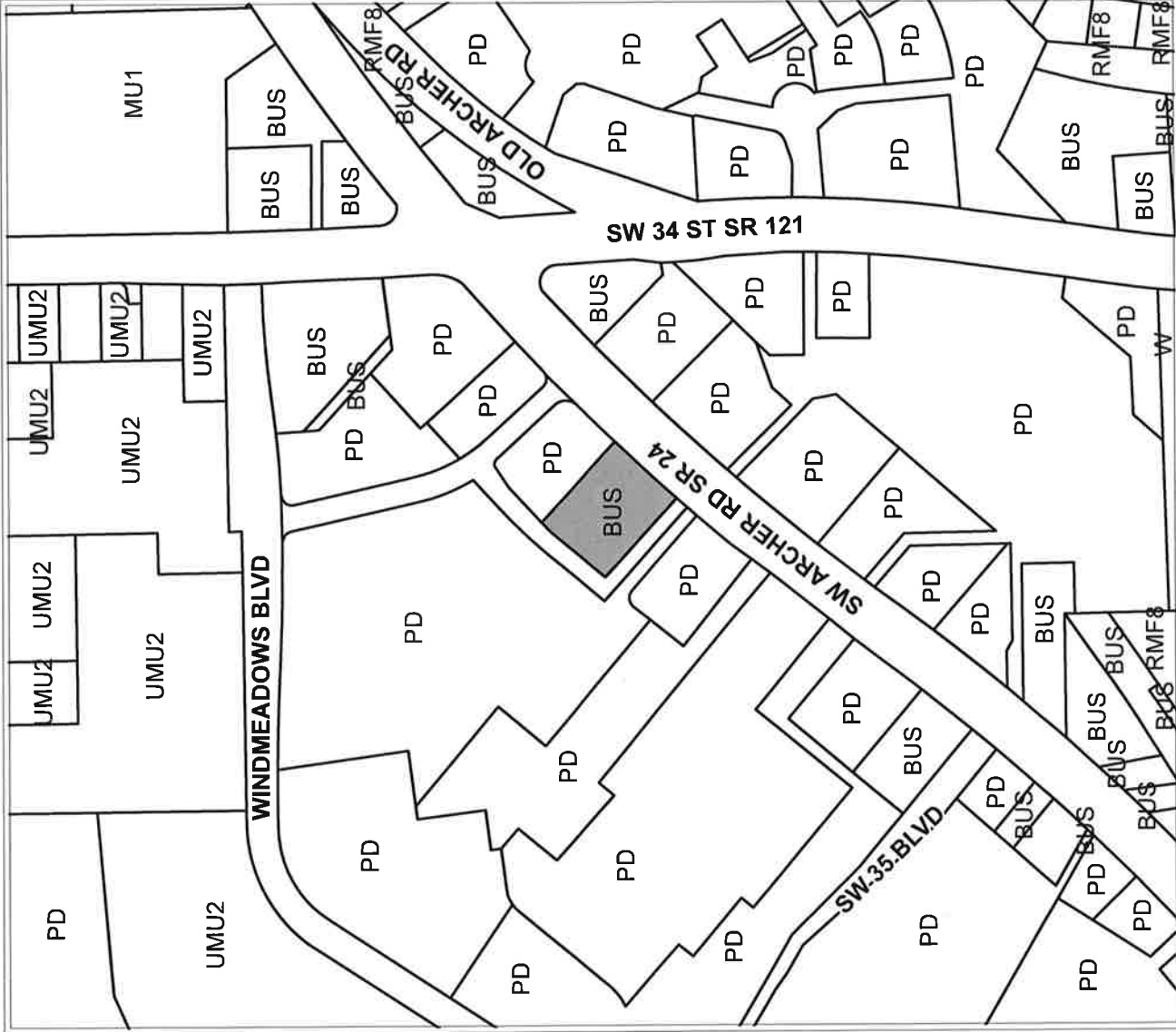
<p>Petition Number</p> <p>150457C</p>	<p>Petition Request</p> <p>Rezone property from General business district (BUS) to Planned Development district (PD)</p>	<p>Name</p> <p>Causseaux, Hewett & Walpole, Inc., agent for S. Clark Butler Properties Land Trust</p>	
--	---	--	---

City of Gainesville Zoning Districts

- RMF8 8-30 units/acre Multiple-Family Medium Density Residential
- PD Planned Development
- BUS General Business
- MU1 8-30 units/acre Mixed Use Low Intensity
- UMU2 Up to 100 units/acre Urban Mixed Use District 2
- W Warehousing and Wholesaling



----- Division line between two zoning districts



EXISTING ZONING 150457C

Petition Request

Rezone property from General business district (BUS) to Planned Development district (PD)

Petition Number

PB-15-93 ZON

Name

Causseaux, Hewett & Walpole, Inc., agent for S. Clark Butler Properties Land Trust




No Scale

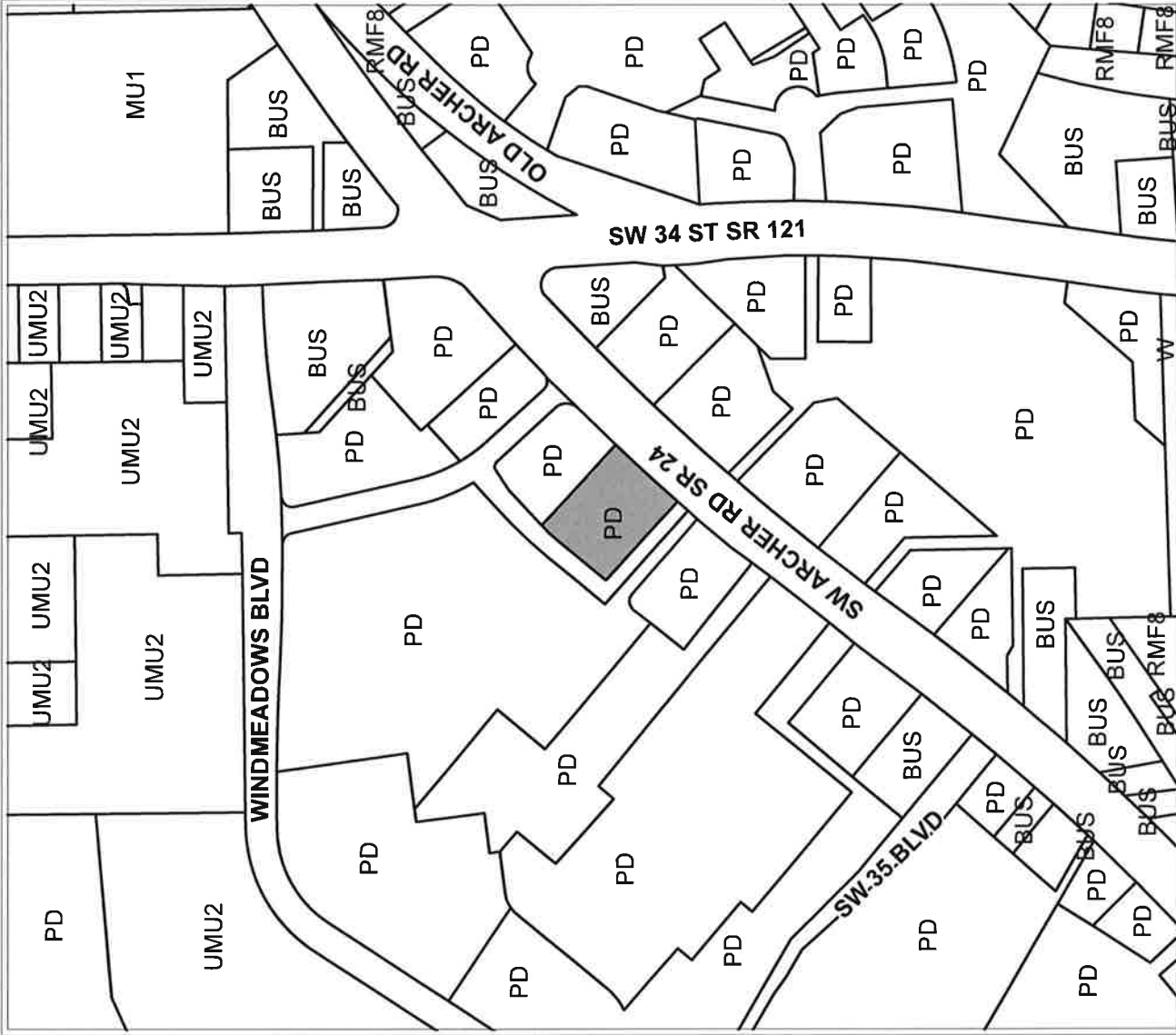
City of Gainesville Zoning Districts

- RMF8 8-30 units/acre Multiple-Family Medium Density Residential
- PD Planned Development
- BUS General Business
- MU1 8-30 units/acre Mixed Use Low Intensity
- UMU2 Up to 100 units/acre Urban Mixed Use District 2
- W Warehousing and Wholesaling

Area under petition consideration



----- Division line between two zoning districts



PROPOSED ZONING 150457C

Petition Request

Rezone property from General business district (BUS) to Planned Development district (PD)

Petition Number

PB-15-93 ZON

Name

Causseaux, Hewett & Walpole, Inc., agent for S. Clark Butler Properties Land Trust



No Scale

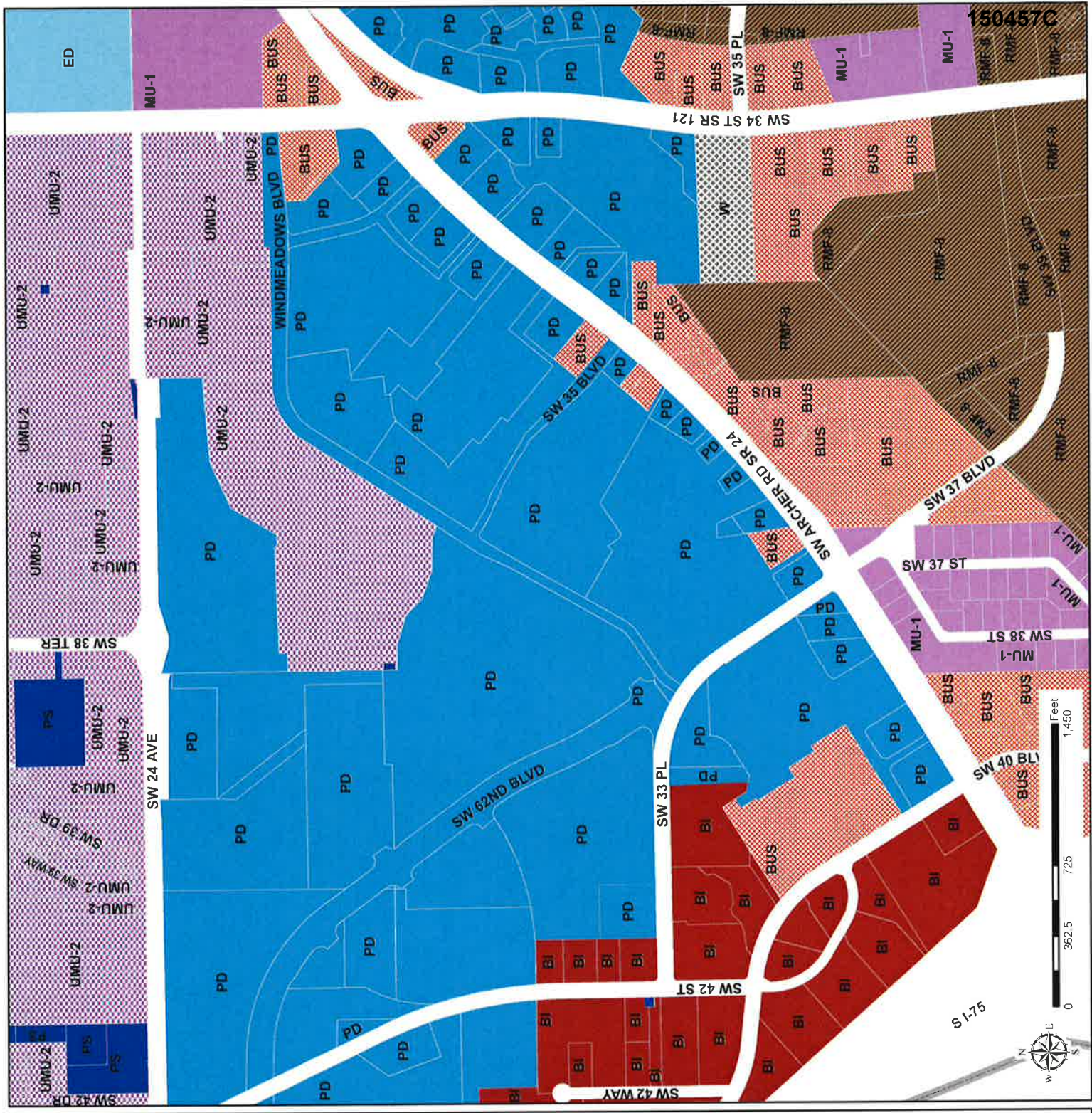
Proposed Zoning

- Legend**
- Parcels
 - Alachua Zoning
 - Existing Zoning
 - AF: Airport Facility
 - AGR: Agriculture
 - BA: Automotive-Oriented Business
 - BI: Business Industrial
 - BT: Tourist-Oriented Business
 - BUS: General Business District
 - CCD: Central City District
 - CON: Conservation
 - CP: Corporate Park
 - ED: Educational Services
 - I-1: Limited Industrial
 - I-2: General Industrial
 - MD: Medical Services
 - MH: Mobile Home Residential
 - MU-1: Mixed Use Low Intensity
 - MU-2: Mixed Use Medium Intensity
 - OF: General Office
 - OR: Office Residential
 - PD: Planned Development
 - PS: Public Services and Operations
 - RC: Residential Conservation
 - RH-1: Residential High Density
 - RH-2: Residential High Density
 - RMF-5: Single-Family/Multiple-Family Residential
 - RMF-6: Multiple-Family Residential
 - RMF-7: Multiple-Family Residential
 - RMF-8: Multiple-Family Residential
 - RNU: Residential Mixed Use
 - RSF-1: Single-Family Residential
 - RSF-2: Single-Family Residential
 - RSF-3: Single-Family Residential
 - RSF-4: Single-Family Residential
 - UMLU-1: Urban Mixed-Use
 - UMU-2: Urban Mixed-Use
 - W: Warehouse and Wholesaling
 - City Limits

This map is for informational purposes only. The City may not be held liable for accuracy of dimensions, size or location of parcels shown. The City is not responsible for any errors or omissions in this map. City specific information should be obtained from the City of Gainesville Planning and Development Department.



City of Gainesville
 Dept. of Planning
 and Dev. Services
 Date: 10/15/2015

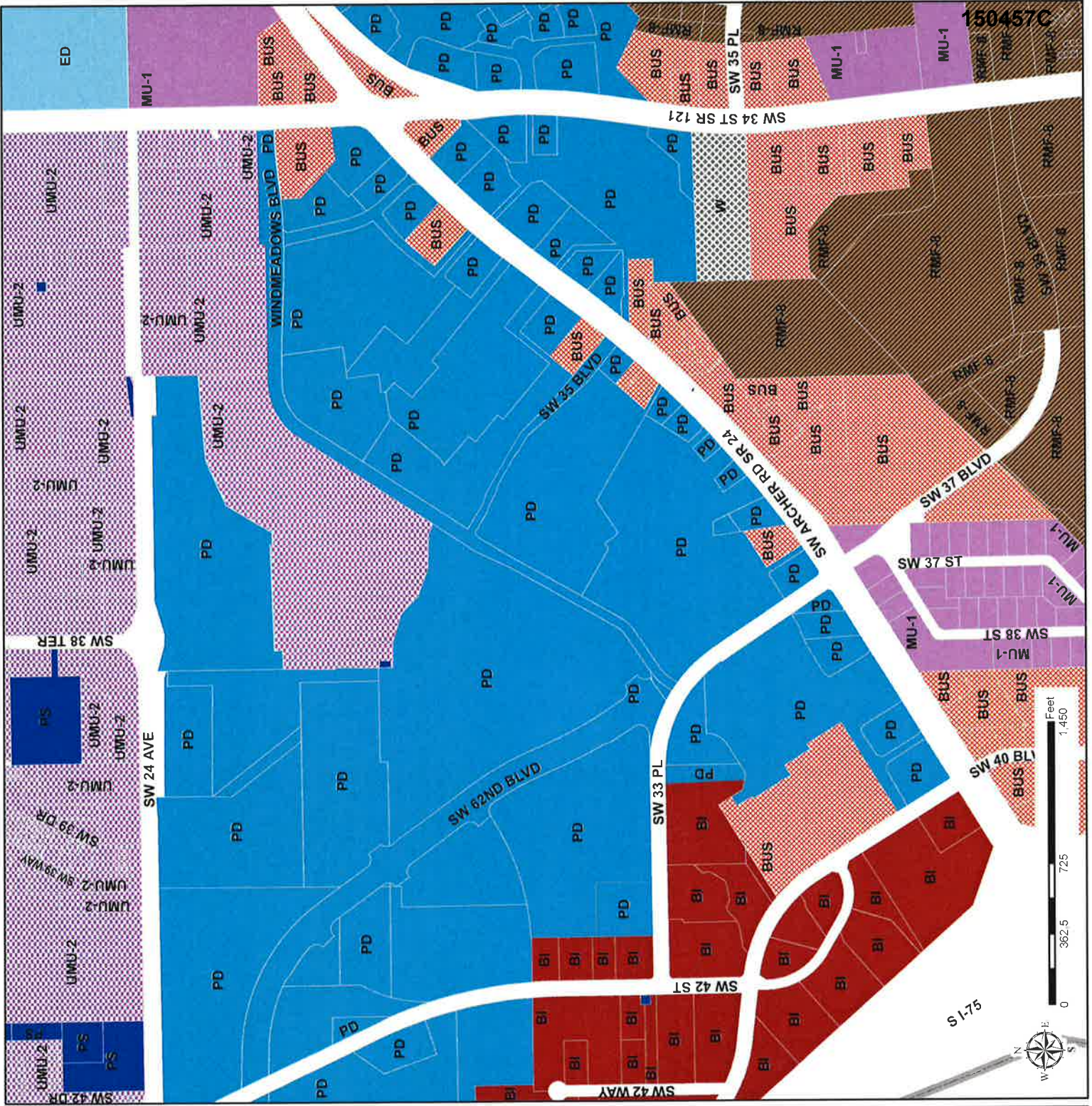


150457C

Existing Zoning

Legend

- Parcel
- Alachua Zoning
- AF: Airport Facility
- AGR: Agriculture
- BA: Automotive-Oriented Business
- BI: Business Industrial
- BT: Tourist-Oriented Business
- BUS: General Business District
- CCD: Central City District
- CON: Conservation
- CP: Corporate Park
- ED: Educational Services
- I-1: Limited Industrial
- I-2: General Industrial
- MD: Medical Services
- MH: Mobile Home Residential
- MU-1: Mixed Use Low Intensity
- MU-2: Mixed Use Medium Intensity
- OF: Office
- OR: Office Residential
- PD: Planned Development
- PS: Public Services and Operations
- RC: Residential Conservation
- RH-1: Residential High Density
- RH-2: Residential High Density
- RMF-5: Single-Family/Multiple-Family Residential
- RMF-6: Multiple-Family Residential
- RMF-7: Multiple-Family Residential
- RMF-8: Multiple-Family Residential
- RMU: Residential Mixed Use
- RSF-1: Single-Family Residential
- RSF-2: Single-Family Residential
- RSF-3: Single-Family Residential
- RSF-4: Single-Family Residential
- UMU-1: Urban Mixed-Use
- UMU-2: Urban Mixed-Use
- V: Warehouse and Wholesaling
- City Limits



This map is a representation of information. It does not constitute a contract or warranty, and the City of Gainesville does not warrant the accuracy or completeness of the information. For more information, please contact the City of Gainesville, Florida.



City of Gainesville
Dept. of Planning
and Dev. Services

Date: 10/15/2015