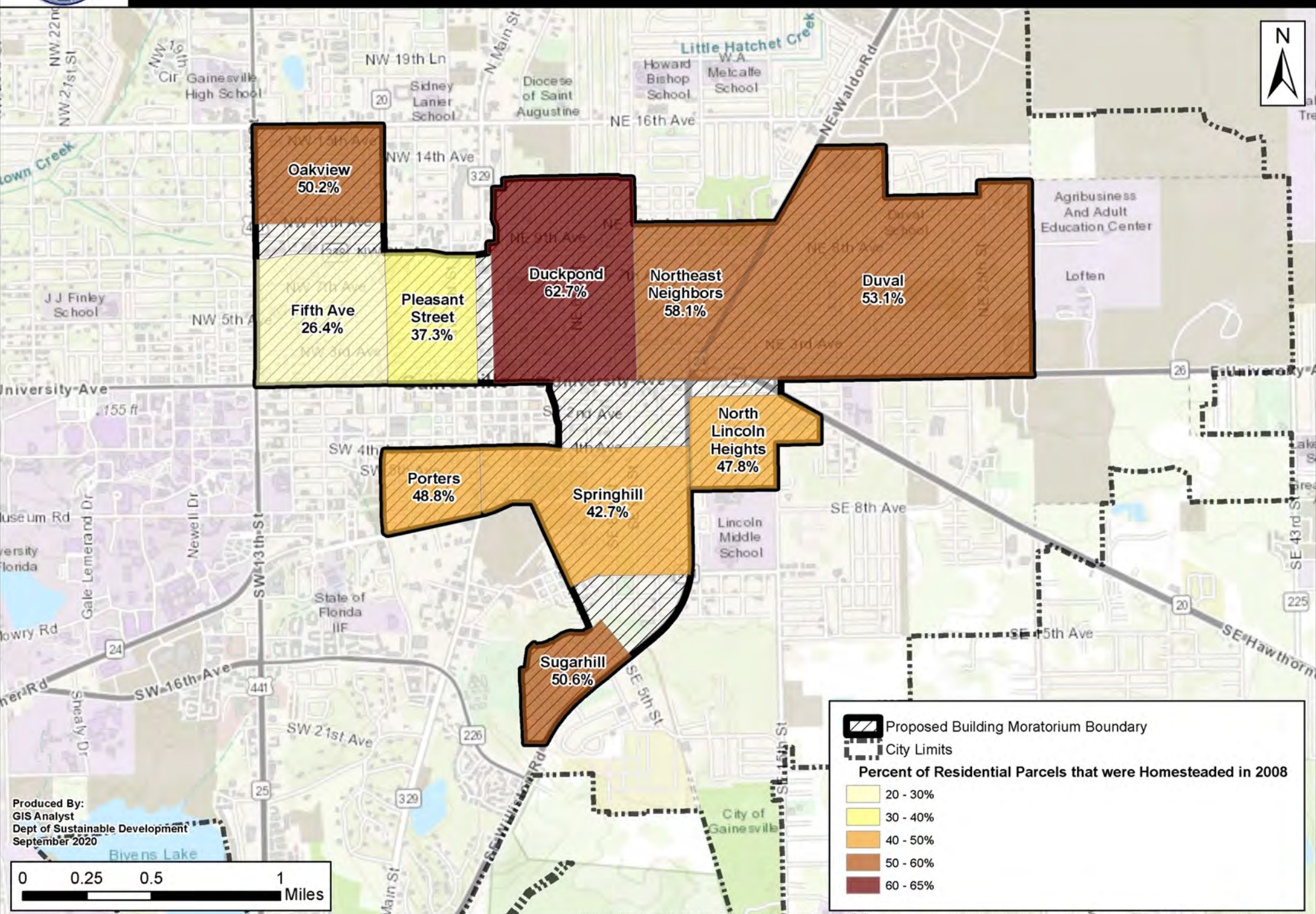





# Proposed Building Moratorium Boundary & Selected Neighborhoods with Data Values

## Homesteaded Properties (2008)

200150B



Produced By:  
GIS Analyst  
Dept of Sustainable Development  
September 2020



**Proposed Building Moratorium Boundary**

**City Limits**

**Percent of Residential Parcels that were Homesteaded in 2008**

- 20 - 30%
- 30 - 40%
- 40 - 50%
- 50 - 60%
- 60 - 65%

Service Layer Credits: Source: Esri, HERE, Garmin, Intermap, increment P., GEBCO, USGS, FAO, DigitalGlobe, GeoEye, IGN, Kadaster NL, Ordnance Survey, Esri Japan, METI, Esri China (Hong Kong), Swire, OpenStreetMap contributors, and the GIS User Community





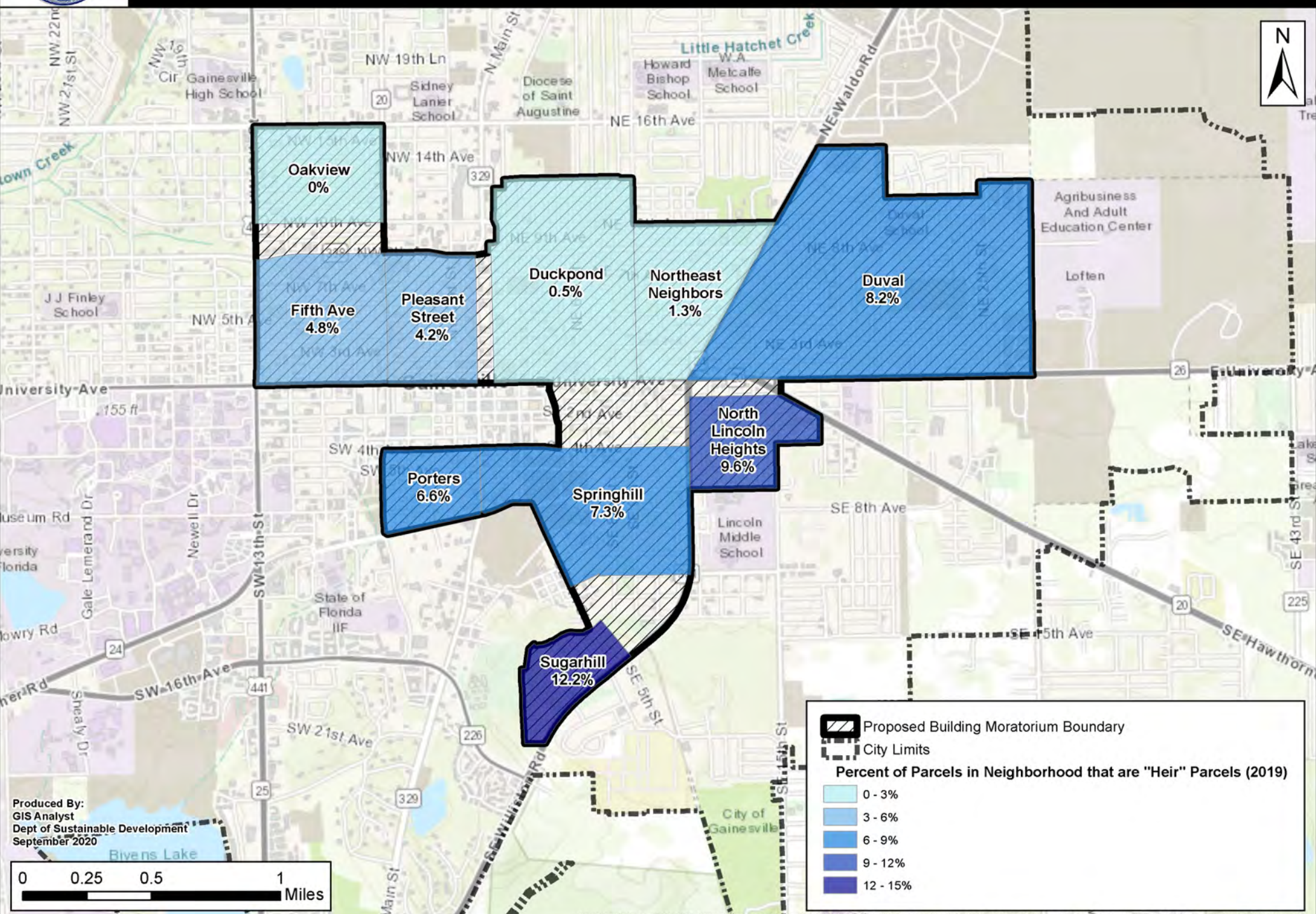





# Proposed Building Moratorium Boundary & Selected Neighborhoods with Data Values

## "Heir" Properties (2019)

200150B



Produced By:  
GIS Analyst  
Dept of Sustainable Development  
September 2020



Service Layer Credits: Sources: Esri, HERE, Garmin, Intermap, increment P., Mapbox, OpenStreetMap contributors, Swatch, Swire, UN, USGS, USNRS, Esri, DeLorme, GeoBase, IGN, Kadaster NL, Ordnance Survey, Esri, Jagan, METI, Esri, Swire, Hong Kong, Swire, OpenStreetMap contributors, and the GIS User Community



