

City of Gainesville Land Use Designations

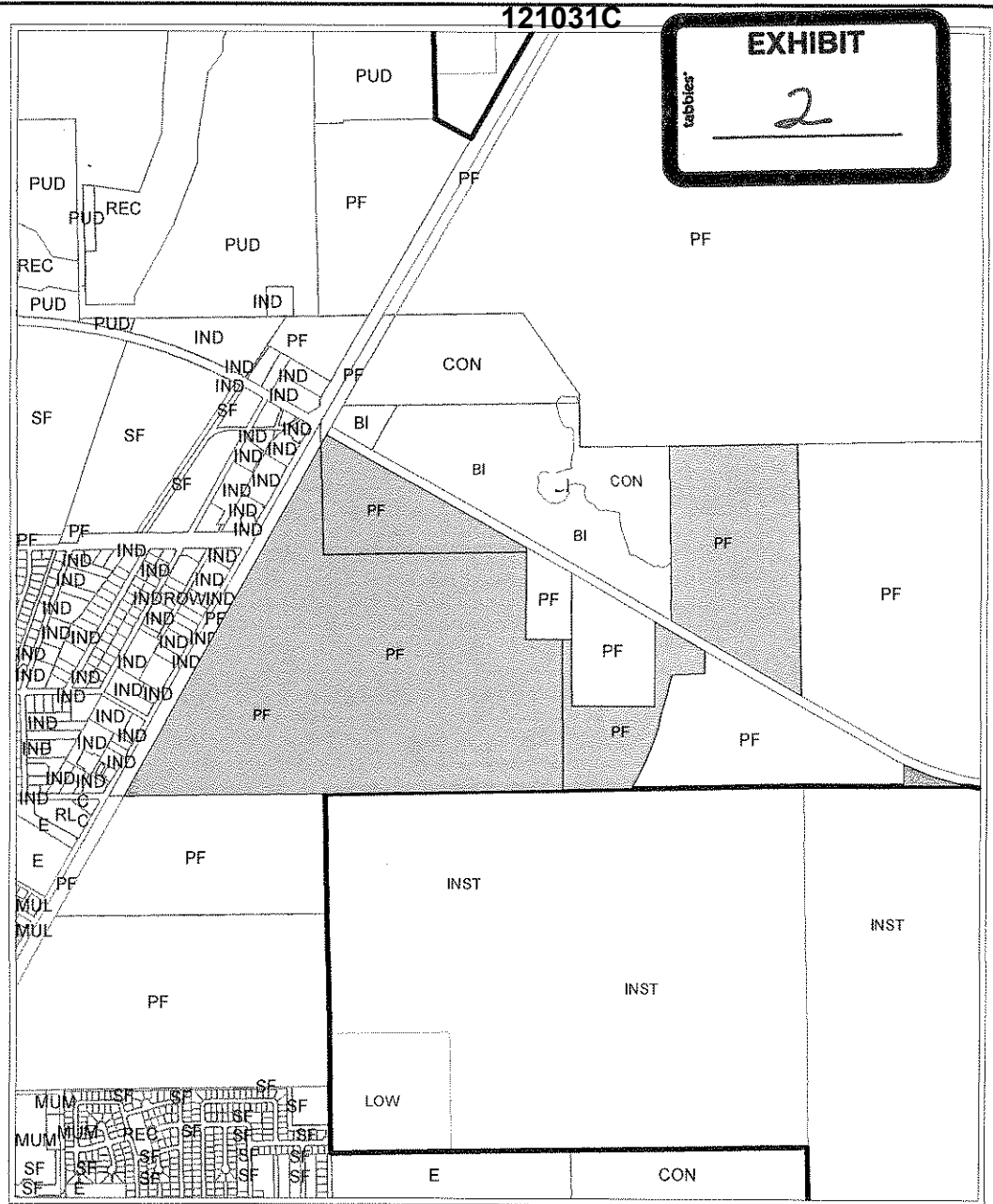

- SF Single Family (up to 8 du/acre)
- MUL Mixed Use Low Intensity (8-30 du/acre)
- MUM Mixed Use Medium Intensity (12-30 du/acre)
- C Commercial
- BI Business Industrial
- IND Industrial
- E Education
- REC Recreation
- CON Conservation
- PF Public Facilities
- PUD Planned Use District

Achua County Land Use Designations

- INST Institutional
- LOW Low Density Residential (1 to 4 dwelling units per acre)

- Division line between two land use districts
- City Limits

Area
under petition
consideration



EXISTING LAND USE



Name	Petition Request	Map(s)	Petition Number
City of Gainesville, agent for the State of Florida	Amend the PS (Public Services and Operations) zoning district to allow additional public service uses.	3655	PB-13-15 ZON


City of Gainesville Zoning Districts

- RSF-1 3.5 units/acre Single-Family Residential
- RSF-4 8 units/acre Single-Family Residential
- MH 12 units/acre Mobile Home Residential
- BUS General Business
- MU-2 12-30 units/acre Mixed Use Medium Intensity
- BI Business Industrial
- I-1 Limited Industrial
- I-2 General Industrial
- CON Conservation
- PS Public Services and Operations
- AF Airport Facility
- ED Educational Services

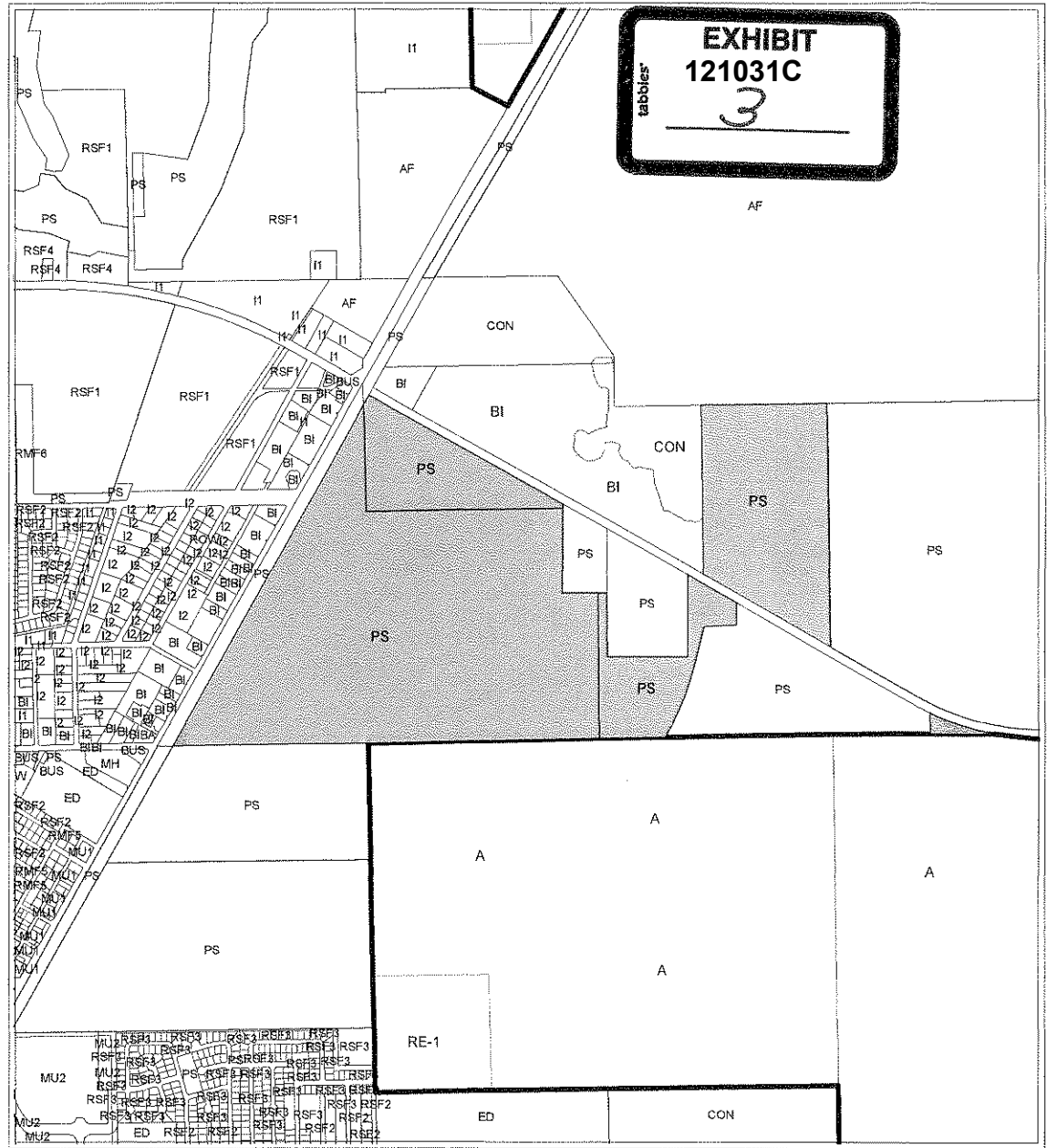
Alachua County Zoning Districts

- A Agriculture
- RE-1 Estate Residential (1 dwelling unit per acre to 2 dwelling units per acre)

Area under petition consideration



- - - - - Division line between two zoning districts
- City Limits



EXISTING ZONING



Name	Petition Request	Map(s)	Petition Number
City of Gainesville, agent for the State of Florida	Amend the PS (Public Services and Operations) zoning district to allow additional public service uses.	3655	PB-13-15 ZON