

090340A

AERIAL PHOTOGRAPH

Name	Petition Request	Map(s)	Petition Number
------	------------------	--------	-----------------

Geoffrey Parks, agent for the City of Gainesville	Change Land Use from multiple uses to Conservation Land Use. Change Zoning from multiple uses to Conservation district.	3349	PZ-09-00059 PZ-09-00060
--	--	------	----------------------------




No Scale

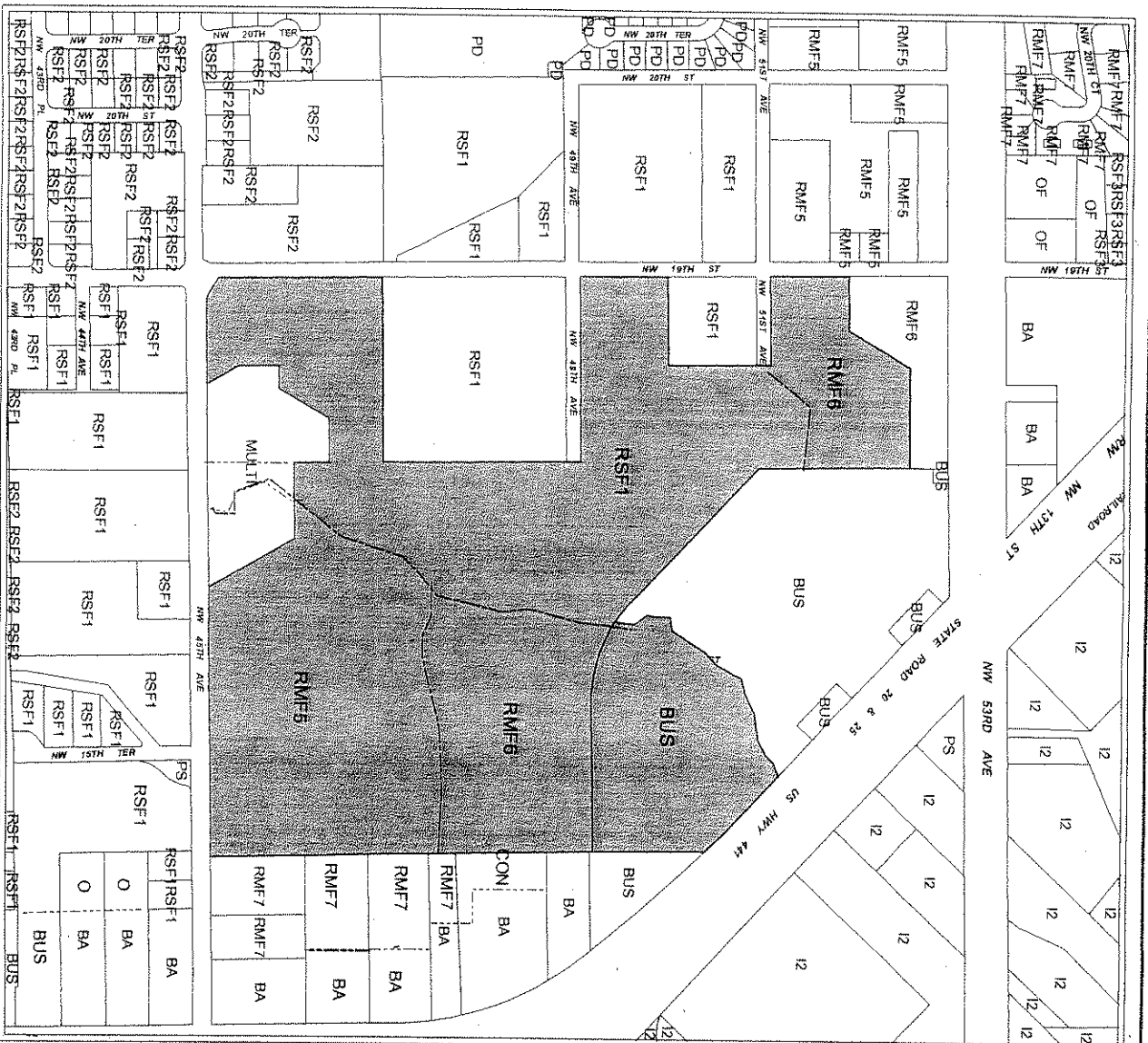
Zoning District Categories

- RSF1 Single-Family Residential (3.5 du/acre)
- RSF2 Single-Family Residential (4.6 du/acre)
- RSF3 Single-Family Residential (5.8 du/acre)
- RSF4 Single-Family Residential (8 du/acre)
- RMF5 Residential Low Density (12 du/acre)
- RC Residential Conservation (12 du/acre)
- MH Mobile Home Residential (12 du/acre)
- RMF6 Multiple-Family Medium Density Residential (8-15 du/acre)
- RMF7 Multiple-Family Medium Density Residential (8-21 du/acre)
- RMF8 Multiple-Family Medium Density Residential (8-30 du/acre)
- RMU Residential Mixed Use (up to 75 du/acre)
- RH1 Residential High Density (8-43 du/acre)
- RH2 Residential High Density (8-100 du/acre)
- OR Office Residential (up to 20 du/acre)
- OF General Office
- PD Planned Development
- PB General Business
- BUS Automotive-Oriented Business
- BA Tourist-Oriented Business
- BT Mixed Use Low Intensity (8-30 du/acre)
- MU1 Mixed Use Medium Intensity (12-30 du/acre)
- MU2 Urban Mixed Use District 1 (up to 75 du/acre)
- UMU1 Urban Mixed Use District 2 (up to 100 du/acre)
- CCD Central City District
- W Warehousing and Wholesaling
- I1 Limited Industrial
- I2 General Industrial
- AGR Agriculture
- CON Conservation
- MD Medical Services
- PS Public Services and Operations
- AF Airport Facility
- ED Educational Services
- CP Corporate Park

- Historic Preservation/Conservation District
- Special Area Plan
- Division line between two zoning districts
- City Limits

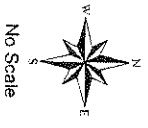


090340A



EXISTING ZONING

Name	Petition Request	Map(s)	Petition Number
Geoffrey Parks, agent for the City of Gainesville	Change Land Use from multiple uses to Conservation. Change Zoning from multiple uses to Conservation.	3349	PZ-09-00060 ZON



No Scale

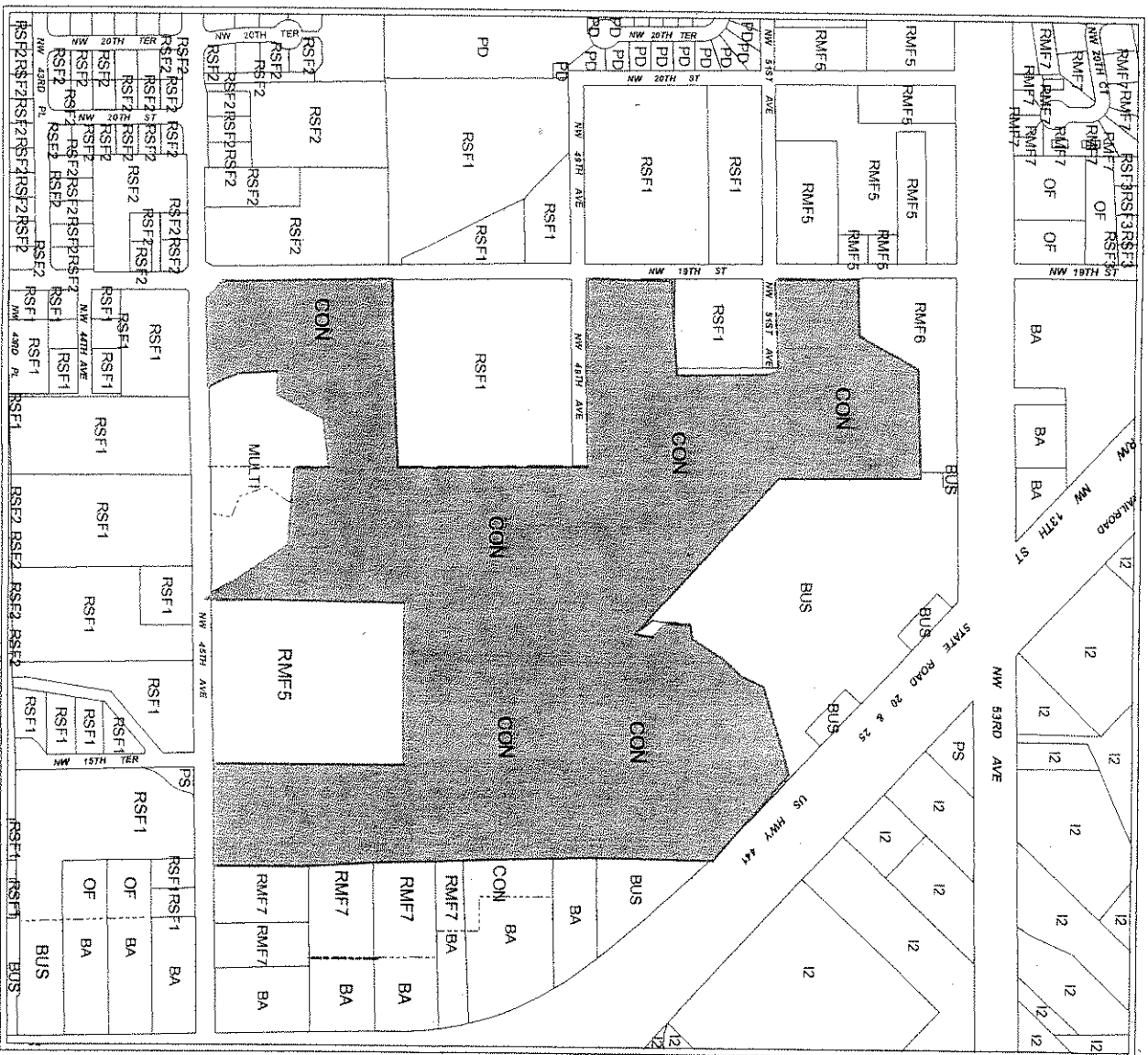
Zoning District Categories

- RSF1 Single-Family Residential (3.5 du/acre)
- RSF2 Single-Family Residential (4.6 du/acre)
- RSF3 Single-Family Residential (5.8 du/acre)
- RSF4 Single-Family Residential (8 du/acre)
- RMF5 Residential Low Density (12 du/acre)
- RC Residential Conservation (12 du/acre)
- MH Mobile Home Residential (12 du/acre)
- RMF6 Multiple-Family Medium Density Residential (8-15 du/acre)
- RMF7 Multiple-Family Medium Density Residential (8-21 du/acre)
- RMF8 Multiple-Family Medium Density Residential (8-30 du/acre)
- RMU Residential Mixed Use (up to 75 du/acre)
- RH1 Residential High Density (8-43 du/acre)
- RH2 Residential High Density (8-100 du/acre)
- OR Office Residential (up to 20 du/acre)
- OF General Office
- PD Planned Development
- BUS General Business
- BA Automotive-Oriented Business
- BT Tourist-Oriented Business
- MU1 Mixed Use Low Intensity (8-30 du/acre)
- MU2 Mixed Use Medium Intensity (12-30 du/acre)
- UMU1 Urban Mixed Use District 1 (up to 75 du/acre)
- UMU2 Urban Mixed Use District 2 (up to 100 du/acre)
- CCD Central City District
- W Warehousing and Wholesaling
- I1 Limited Industrial
- I2 General Industrial
- AGR Agriculture
- CON Conservation
- MD Medical Services
- PS Public Services and Operations
- AF Airport Facility
- ED Educational Services
- CP Corporate Park

- Historic Preservation/Conservation District
- Special Area Plan
- Division line between two zoning districts
- City Limits

Area under petition consideration

090340A



PROPOSED ZONING

Name	Petition Request	Map(s)	Petition Number
Geoffrey Parks, agent for the City of Gainesville	Change Land Use from multiple uses to Conservation. Change Zoning from multiple uses to Conservation.	3349	PZ-09-00060 ZON



No Scale