



1 described herein will be consistent with the City of Gainesville 2000-2010 Comprehensive  
2 Plan; and

3           **WHEREAS**, the Public Hearings were held pursuant to the published notice  
4 described at which hearings the parties in interest and all others had an opportunity to be  
5 and were, in fact, heard.

6           **NOW, THEREFORE, BE IT ORDAINED BY THE CITY COMMISSION**  
7 **OF THE CITY OF GAINESVILLE, FLORIDA:**

8           **Section 1.** In accordance with § 30-76 of the Land Development Code, the  
9 Zoning Map Atlas of the City of Gainesville is amended by adopting an Airport Facility  
10 Zoning Map:

11           See Map attached hereto as Exhibit "A", and made a part hereof as if  
12 set forth in full.

13           **Section 2.** The City Manager is authorized and directed to make the necessary  
14 changes in the Zoning Map Atlas of the City to comply with this Ordinance.

15           **Section 3.** If any section, sentence, clause or phrase of this ordinance is held to be  
16 invalid or unconstitutional by any court of competent jurisdiction, then said holding shall  
17 in no way affect the validity of the remaining portions of this ordinance.


18           **Section 4.** All ordinances, or parts of ordinances, in conflict herewith are to the  
19 extent of such conflict hereby repealed.

1           **Section 5.** This ordinance shall become effective immediately upon final adoption.

2           **PASSED AND ADOPTED this** 23rd day of April, 2007.


3  
4  
5  
6  
7  
8  
9  
10  
11  
12  
13  
14  
15  
16

ATTEST:

  
\_\_\_\_\_  
Pegen Hanrahan, Mayor

Approved as to form and legality





  
\_\_\_\_\_  
Kurt Lannon  
Clerk of the Commission

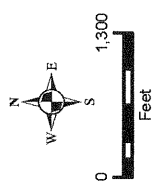
  
\_\_\_\_\_  
Marion J. Radson  
City Attorney

17   This Ordinance passed on first reading this 9th day of April, 2007.

18   This Ordinance passed on second reading this 23rd day of April, 2007.

Airport Facility (AF) Zoning Map

-  Airport Runway
-  Airfield Infrastructure Area
-  Airport Development Area
-  Non-Development Area
-  Gainesville City Limits



Prepared by the Dept. of Comm. Dev./GIS  
File: Dean\_Airport\_Map/AF\_Zoning\_Final\_020907

