

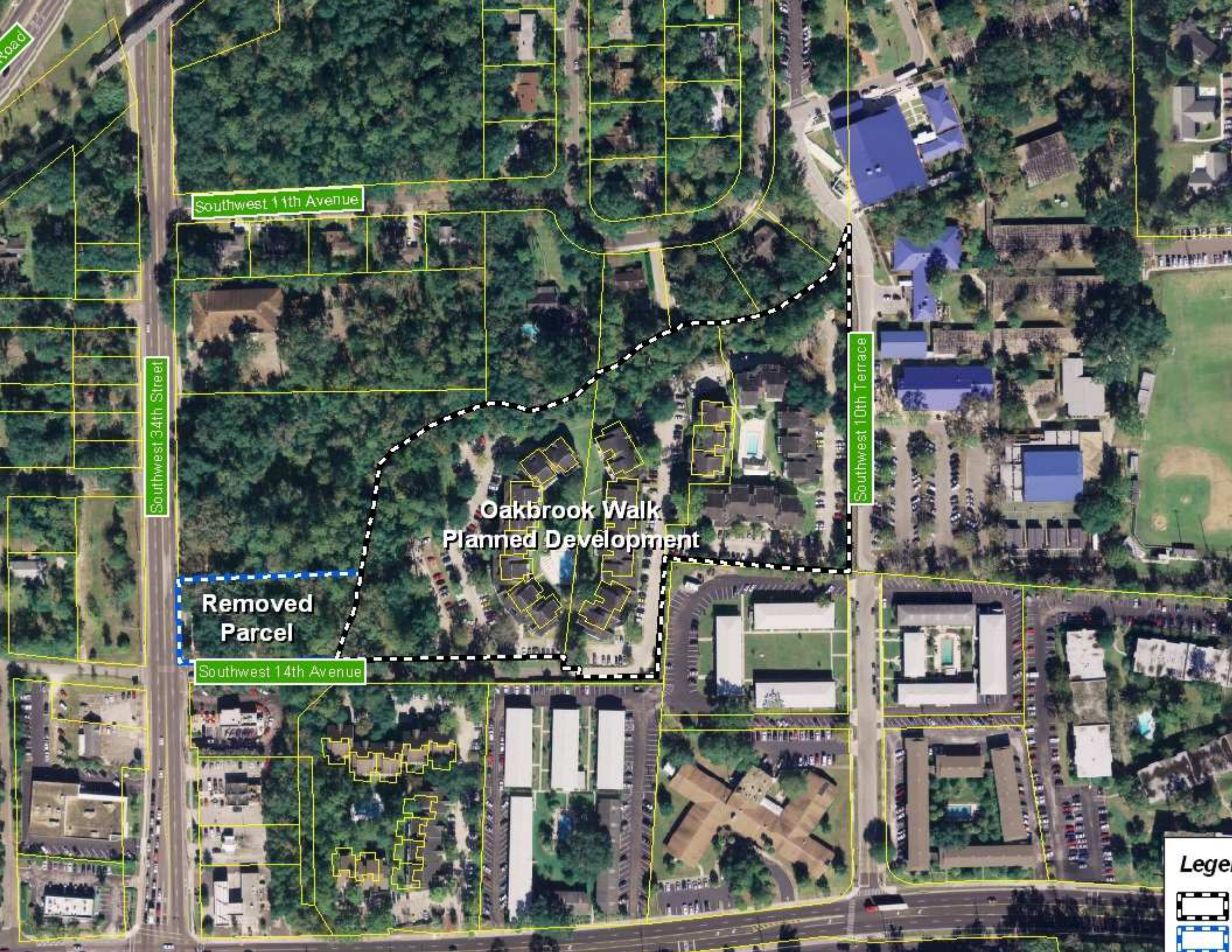
Oakbrook Walk Planned Development Amendment

City Commission Public Hearing

February 25, 2008

Legistar # 070906C





Southwest 11th Avenue

Southwest 34th Street

Southwest 10th Terrace

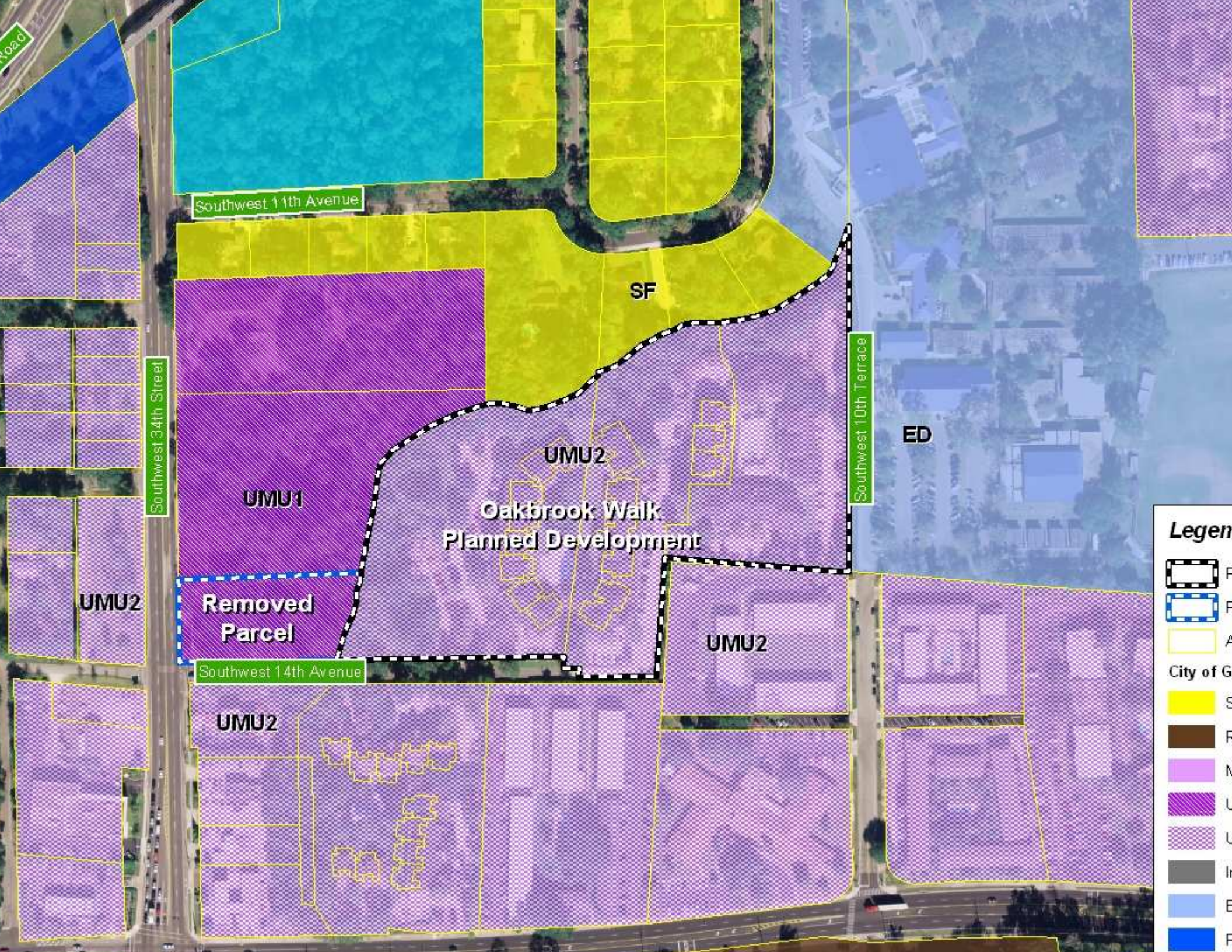
Southwest 14th Avenue

Oakbrook Walk
Planned Development

Removed
Parcel

Legend

- 
- 



Southwest 11th Avenue

Southwest 34th Street

Southwest 10th Terrace

Southwest 14th Avenue

SF

ED

UMU1

UMU2

**Oakbrook Walk
Planned Development**

**Removed
Parcel**

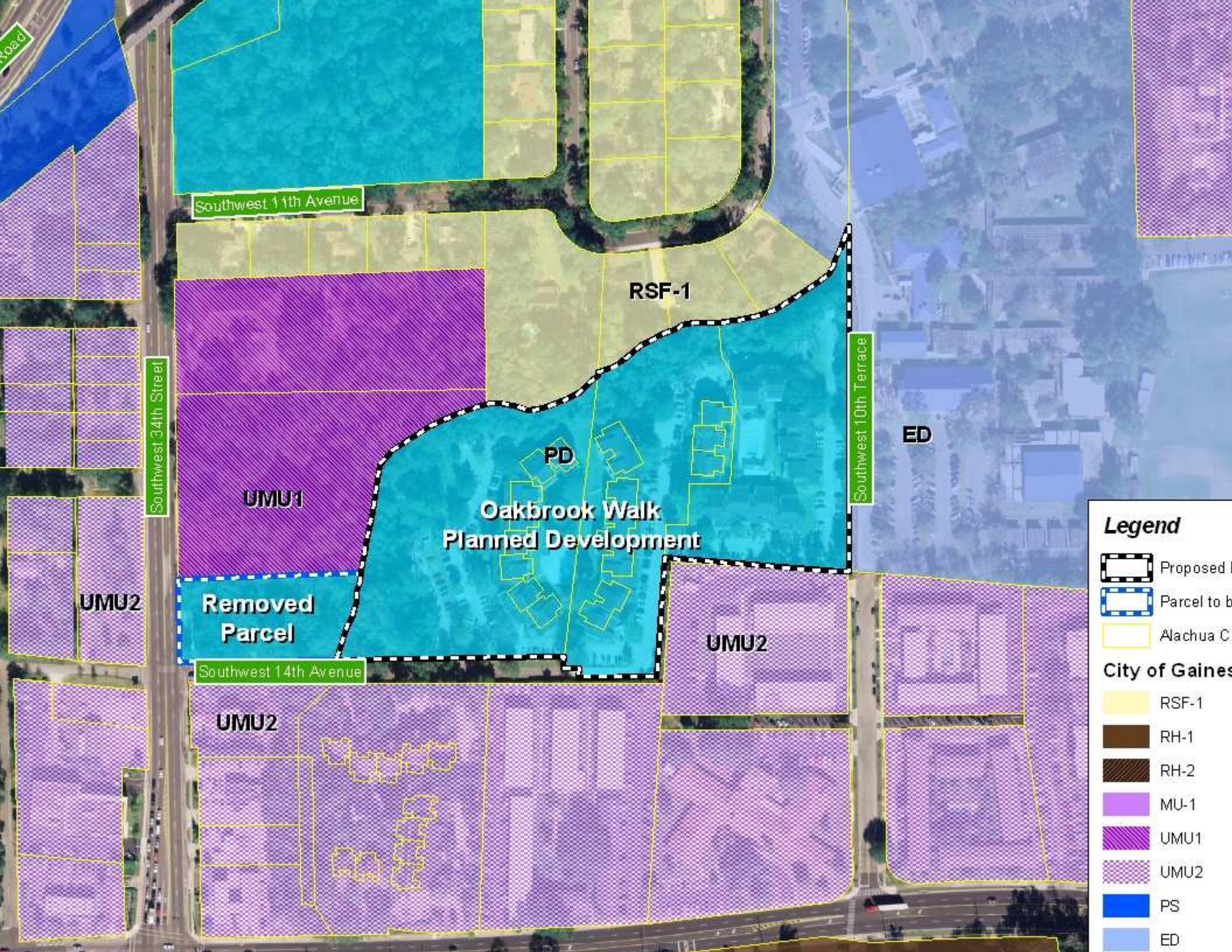
UMU2

UMU2

UMU2

Legend

-  F
-  F
-  A
- City of G
-  S
-  F
-  M
-  U
-  U
-  In
-  E
-  F



Southwest 11th Avenue

Southwest 34th Street

Southwest 10th Terrace

Southwest 14th Avenue

RSF-1

ED

PD

**Oakbrook Walk
Planned Development**

UMU1

**Removed
Parcel**

UMU2

UMU2

UMU2

Legend

Proposed Development

Parcel to be removed

Achroma C

City of Gaines

RSF-1

RH-1

RH-2

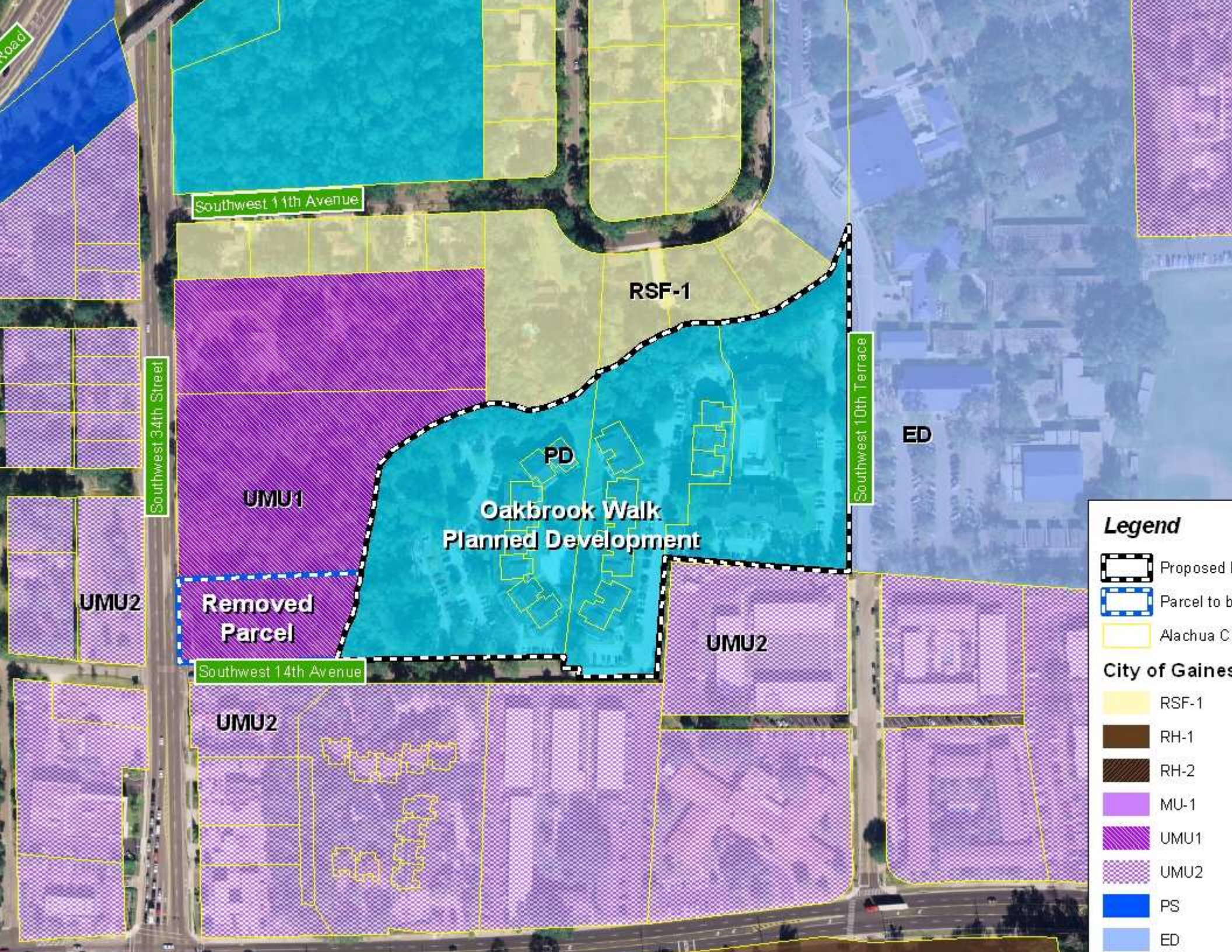
MU-1

UMU1

UMU2

PS

ED



Southwest 11th Avenue

Southwest 34th Street

Southwest 10th Terrace

Southwest 14th Avenue

RSF-1

ED

PD

Oakbrook Walk
Planned Development

UMU1

Removed
Parcel

UMU2

UMU2

UMU2

Legend

Proposed Development Boundary

Parcel to be Removed

Achroma City Boundary

City of Gainesville Zoning Districts

RSF-1

RH-1

RH-2

MU-1

UMU1

UMU2

PS

ED

Oakbrook Walk Planned Development Amendment

City Commission Public Hearing

February 25, 2008

