

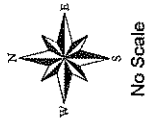


SW 47th Street

SW 50th Street

090952A

AERIAL PHOTOGRAPH

 <p>No Scale</p>	<p>Name</p> <p>Causseaux, Hewett & Walpole, Inc agents for Eaglesrock International, LLC</p>	<p>Petition Request</p> <p>Change FLUM from Low Density Residential (Alachua Co. 1-4 DU/acre) to Low Density Residential (City of Gainesville, up to 12 DU/acre). Change Zoning from: Alachua County Single Family R-1a (1-4 DU/acre) to City of Gainesville RSF4 (up to 8 DU/acre).</p>	<p>Map(s)</p> <p>4442, 4443, 4542, 4543</p>	<p>Petition Number</p> <p>PB-09-177LUC PB-09-178ZON</p>
---	---	---	--	--

Alachua County Land Use Designations

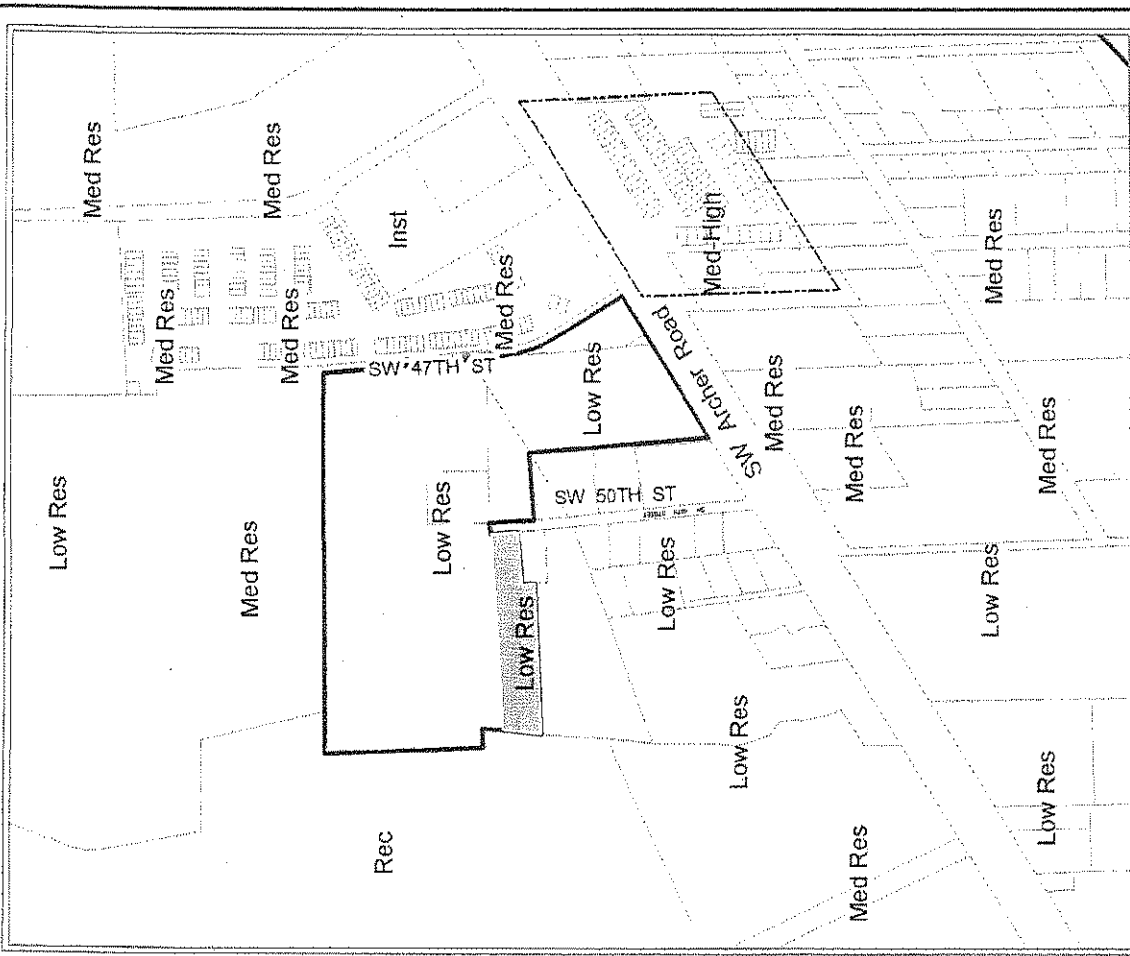

- Low Density Residential (1-4 DU/acre)
- Medium Density Residential (4-8 DU/acre)
- Medium-High Density Residential (8-14 DU/acre)
- Institutional
- Recreation

--- Division line between two land use districts
 - - - - - City Limits

Area under petition consideration with Alachua County Land Use

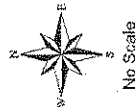


090952A



EXISTING LAND USE

Name	Petition Request	Map(s)	Petition Number
Causseaux, Hewett & Walpole, Inc agents for Eaglestock International, LLC	Change FLUM from Low Density Residential (Alachua Co. 1-4 DU/acre) to Low Density Residential (City of Gainesville, up to 12 DU/acre)	4442, 4443, 4542, 4543	PB-09-177LUC



Alachua County Land Use Designations

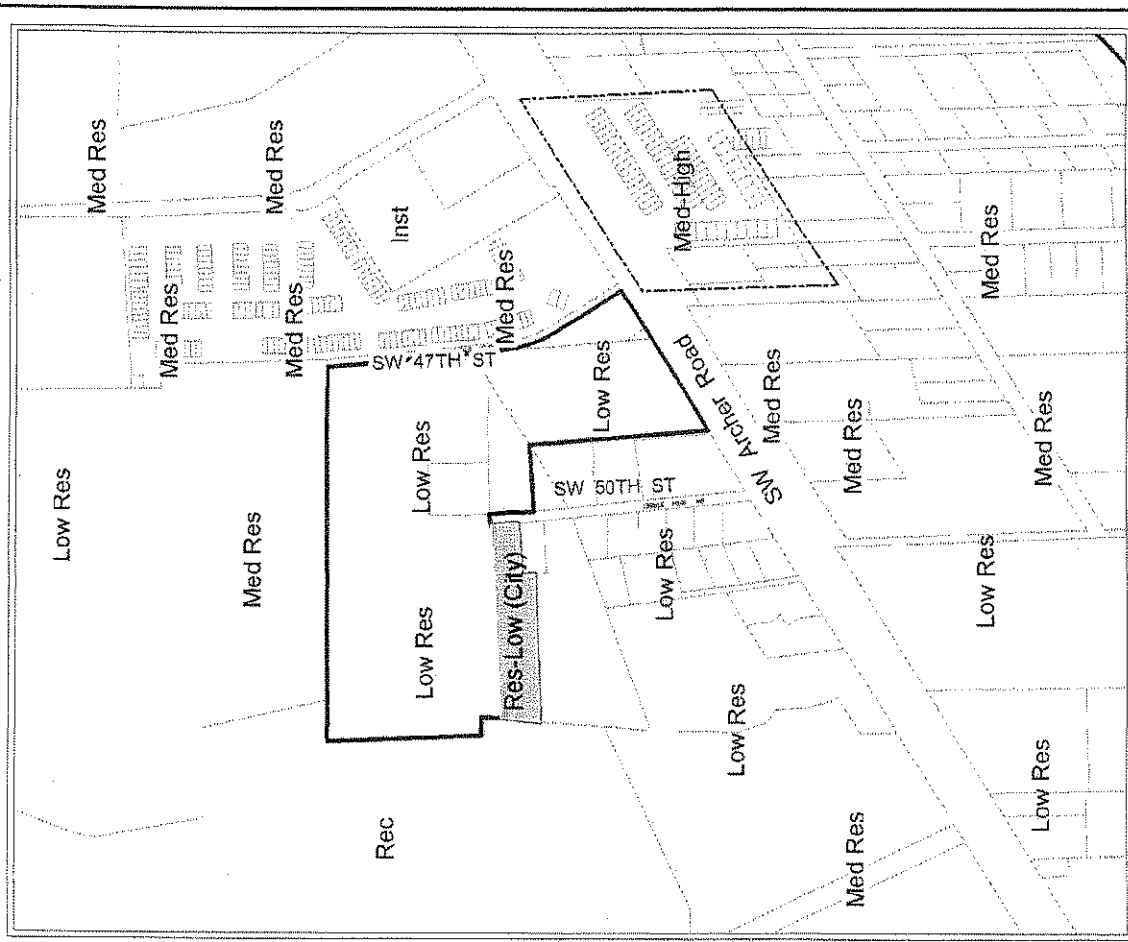
- Low Density Residential (1-4 DU/acre)
- Medium Density Residential (4-8 DU/acre)
- Medium-High Density Residential (8-14 DU/acre)
- Institutional
- Recreation

--- Division line between two land use districts
 — City Limits

Area under petition consideration for City of Gainesville Land Use

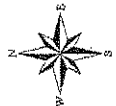



0.90952A



PROPOSED LAND USE

Name	Petition Request	Map(s)	Petition Number
Causseaux, Hewett & Walpole, Inc agents for Eaglesrock International, LLC	Change FLUM from Low Density Residential (Alachua Co, 1-4 DU/acre) to Low Density Residential (City of Gainesville, up to 12 DU/acre)	4442, 4443, 4542, 4543	PB-09-177LUC



No Scale