



City of Gainesville Transportation Needs

April 2013

City policies outlined in the Comprehensive Plan encourage the creation of a balanced transportation system to serve the needs of all users.

*Transportation Mobility Element
Overall Goal:*

“The transportation system shall provide equal attention to pedestrian, bicycle, auto and public transit needs.”

City Commission Strategic Objective:
Invest in community infrastructure and
continue to enhance the transportation
network and systems.

OBJECTIVES:

- Preserve Existing Infrastructure
- Provide Transportation Choices



A safe, reliable and convenient multimodal transportation system = travel options and reduced congestion

FACTS:

- Several roads are congested during peak travel periods
- Constraints on lane additions
- Opportunity for new roadways & enhanced transit service



Road System Needs

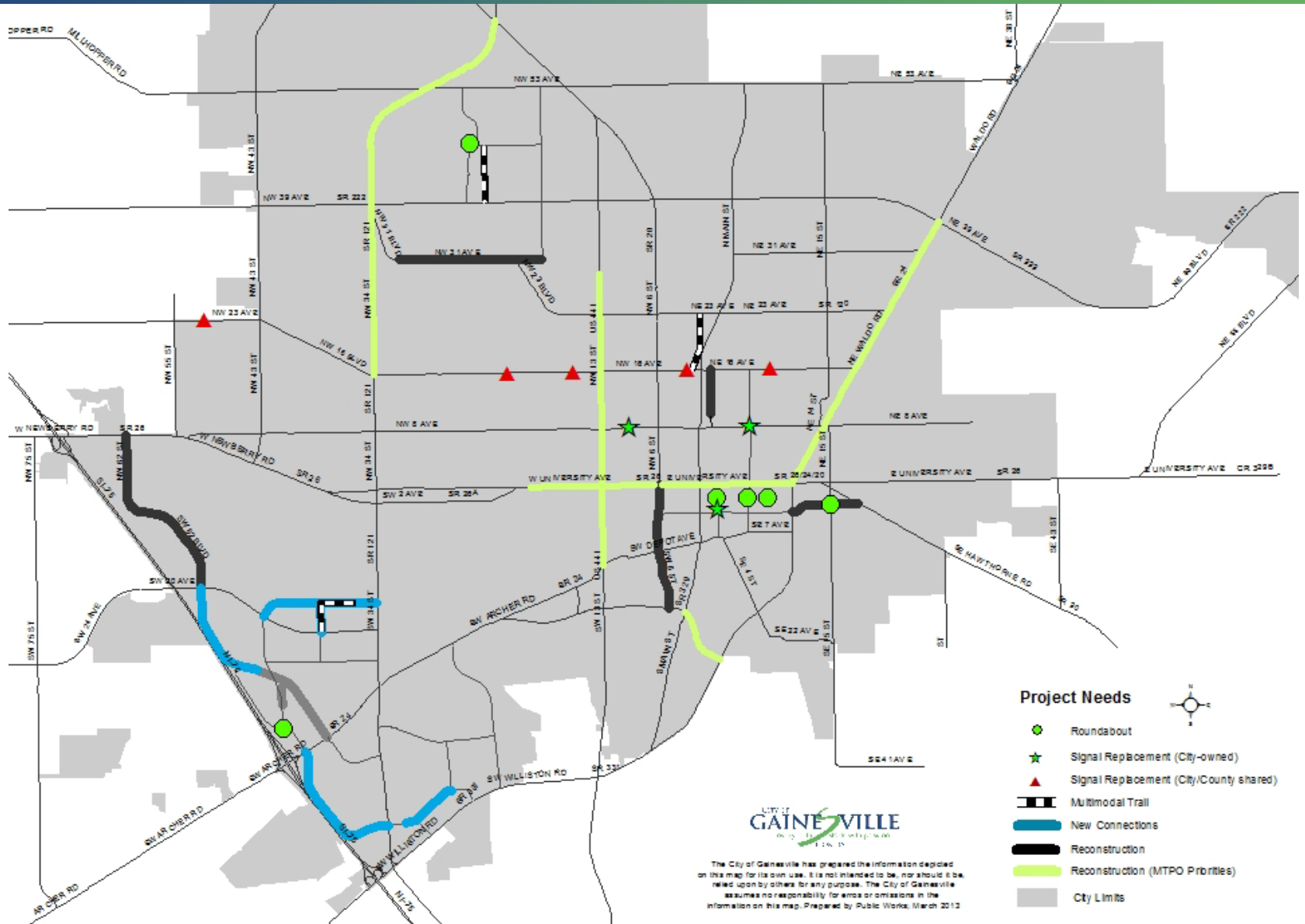


- New Connections
- Reconstruction (MTPO Priorities)
- Resurfacing
- Reconstruction
- Traffic Operations
- Multimodal (bike/ped)

ROAD SYSTEM NEEDS:

- New Connections:	\$67,550,000
- MTPO Priorities:	\$30,300,000
- Resurfacing:	\$23,500,000
- Reconstruction:	\$14,950,000
- Traffic Operations:	\$11,200,000
- Multimodal:	\$5,650,000
	\$153,150,000

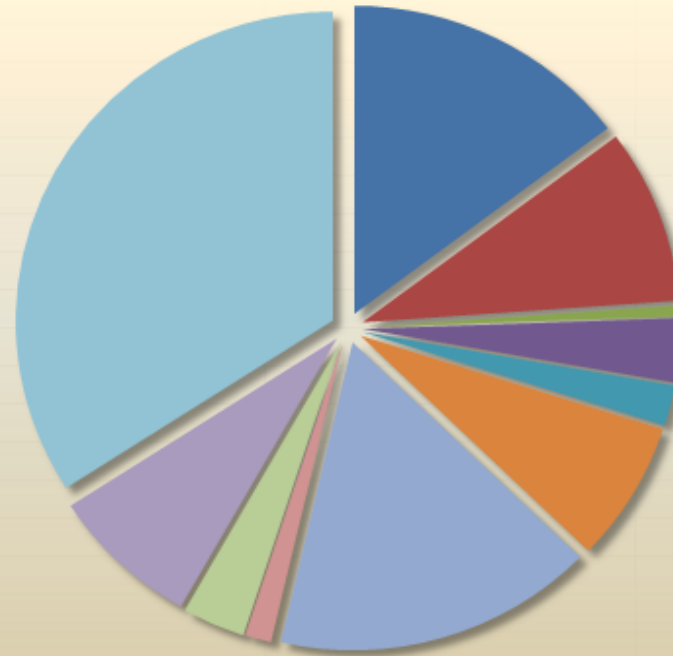
Road System Needs



CITY OF
GAINESVILLE
every path starts with passion
FLORIDA

The City of Gainesville has prepared the information depicted on this map for its own use. It is not intended to be, nor should it be, relied upon by others for any purpose. The City of Gainesville assumes no responsibility for errors or omissions in the information on this map. Prepared by Public Works, March 2013

Transit Needs (15-year)

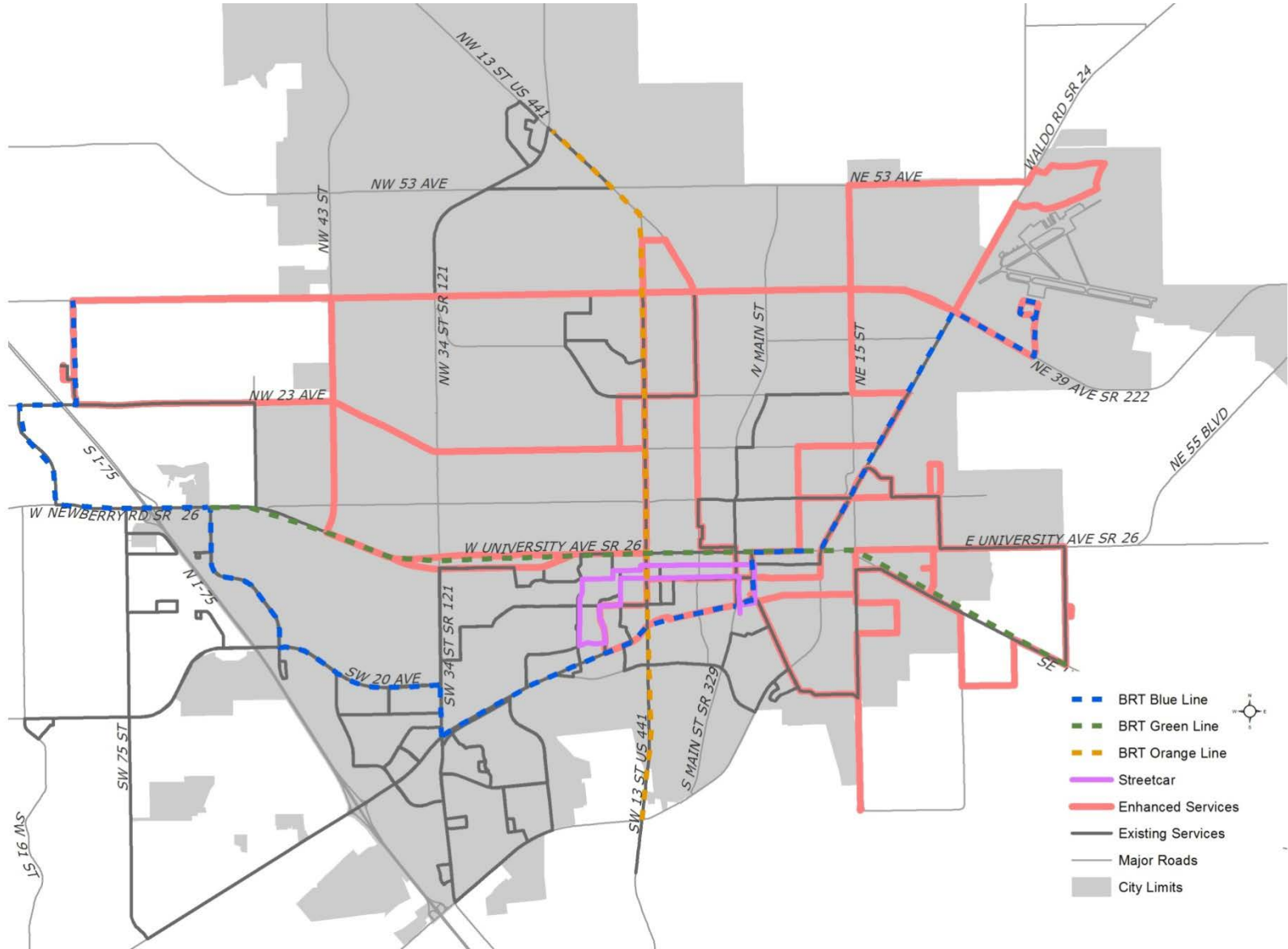


- New Buses
- Service enhancements
- Stop improvements
- Articulated buses
- Paratransit & support vehicles
- Blue Line Capital - Butler Plaza to Airport
- Blue Line Operations - Butler Plaza to Airport
- Articulated Buses - New Service Butler Plaza to Oaks Mall
- Blue Line Capital - Butler Plaza to Oaks Mall
- Blue Line Operations - Butler Plaza to Oaks Mall
- Urban Circulator

TRANSIT NEEDS:

- **Service Enhancements:** \$67,030,000
 - **Premium Service BLUE LINE:** \$80,590,000
 - **Urban Circulator:** \$76,500,000
- \$224,130,000**

Transit Needs (15-year)



Overall Needs



- New Road Connections
- Road System Enhancements
- Traffic Operations
- Transit Enhancements (Routes + Paratransit)
- Premium Service - Blue Line
- Urban Circulator
- Multimodal System

- <i>New Connections:</i>	<i>\$67,550,000</i>
- <i>Road System Enhancements:</i>	<i>\$68,750,000</i>
- <i>Traffic Operations:</i>	<i>\$11,200,000</i>
- <i>Transit Service Enhancements:</i>	<i>\$67,030,000</i>
- <i>Premium Service – Blue Line:</i>	<i>\$80,590,000</i>
- <i>Urban Circulator:</i>	<i>\$76,500,000</i>
- <i>Multimodal:</i>	<i>\$5,650,000</i>
	<i>\$377,270,000</i>

Questions?