




LEGISLATIVE #

120648F

120648F Exhibit B-4

TRANSPORTATION MOBILITY ELEMENT

Off-Street Paved Trail Network

-  Off-Street Facility
-  Future Off-Road Trail
-  City Limits

A. 6th Street Rail-Trail	H. SW 23rd Terrace Trail
Existing: 1.02 miles	Existing: 1.41 miles
Proposed: 1.19 miles	Proposed: 0.00 miles
Total: 2.22 miles	Total: 1.41 miles
B. Archer Braid	I. SW 24th Avenue Trail
Existing: 0.24 miles	Existing: 0.87 miles
Proposed: 3.70 miles	Proposed: 0.00 miles
Total: 3.94 miles	Total: 0.87 miles
C. Downtown Connector Trail	J. SW 62nd Boulevard Trail
Existing: 2.37 miles	Existing: 1.77 miles
Proposed: 0.00 miles	Proposed: 0.00 miles
Total: 2.37 miles	Total: 1.77 miles
D. Norton Trail	K. Sweetwater Trail
Existing: 0.51 miles	Existing: 0.26 miles
Proposed: 0.50 miles	Proposed: 0.00 miles
Total: 1.01 miles	Total: 0.26 miles
E. NW 45th Avenue Trail	L. Terwilliger Path
Existing: 0.26 miles	Existing: 0.24 miles
Proposed: 0.00 miles	Proposed: 0.00 miles
Total: 0.26 miles	Total: 0.24 miles
F. Old Archer Road Trail	M. Waldo-Depot Rail Trail
Existing: 1.24 miles	Existing: 5.73 miles
Proposed: 0.00 miles	Proposed: 0.00 miles
Total: 1.24 miles	Total: 5.73 miles
G. Sigmon Memorial Trail	
Existing: 0.79 miles	
Proposed: 0.00 miles	
Total: 0.79 miles	

Total Miles: 22.11

City of Gainesville, Florida

Source: City of Gainesville Public Works

Prepared by

Planning and Development Services

November 2012

