














SW 62ND BOULEVARD

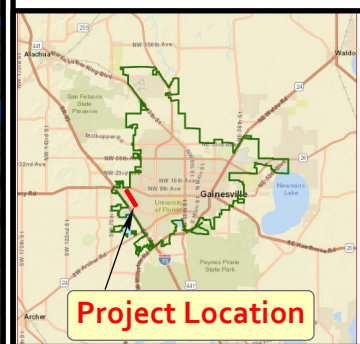
(From North of SW 20th Avenue. to SR 26)

LEGEND

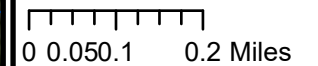
-  Project Location
- STREETS & ROADS**
-  Alachua County
-  City of Gainesville
-  GRU
-  Other
-  Private
-  State of Florida
-  UF-State
-  United States
-  <all other values>
-  Subdivisions
-  ACPA Public Parcels
-  Creeks

CITY OF GAINESVILLE PUBLIC WORKS DEPARTMENT

405 NW 39TH AVENUE,
GAINESVILLE, FLORIDA 32602
TELEPHONE: (352) 334-5070
FAX: (352) 334-2093



Project Location



This map is for informational purposes only. Do not rely on this map for accuracy of dimensions, size or location. The City of Gainesville does not assume responsibility to update this information or for any error or omission on this map. For specific information, you are directed to contact the City of Gainesville Public Works Department.

