
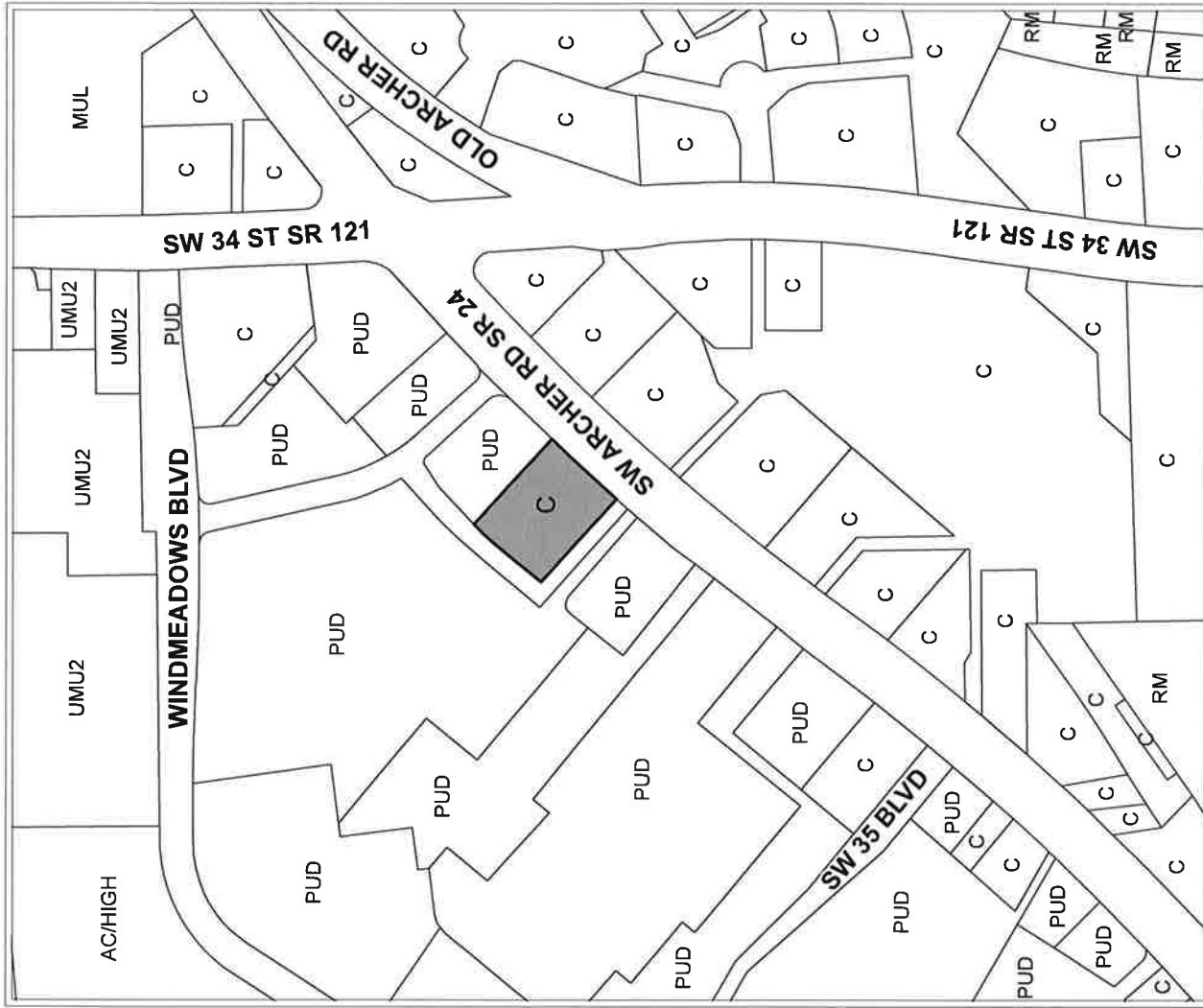


EXHIBIT
 tabbles
 C-1


AERIAL PHOTOGRAPH		Petition Number	150456D
Name	Petition Request	PB-15-91 LUC	
Causseaux, Hewett & Walpole, Inc., agent for S. Clark Butler Properties Land Trust	Amend the City of Gainesville Future Land Use map from Commercial (C) to Planned Use District (PUD)		
 No Scale			

City of Gainesville Land Use Categories

- RM Residential Medium-Density (8-30 units per acre)
- MUL Mixed-Use Low-Intensity (8-30 units per acre)
- UMU2 Urban Mixed-Use 2 (10-100 units per acre)
- C Commercial
- PUD Planned Use District



Area
under petition
consideration



----- Division line between two zoning districts

EXISTING LAND USE

	<p>Name</p> <p>Causseaux, Hewett & Walpole, Inc., agent for S. Clark Butler Properties Land Trust</p>	<p>Petition Request</p> <p>Amend the City of Gainesville Future Land Use map from Commercial (C) to Planned Use District (PUD)</p>	<p>Petition Number</p> <p>150456D</p> <p>PB-15-91 LUC</p>
--	--	---	--

City of Gainesville Land Use Categories

- RM Residential Medium-Density (8-30 units per acre)
- MUL Mixed-Use Low-Intensity (8-30 units per acre)
- UMU2 Urban Mixed-Use 2 (10-100 units per acre)
- C Commercial
- PUD Planned Use District



Area
under petition
consideration



----- Division line between two zoning districts

PROPOSED LAND USE

150456D

Petition Number

PB-15-91 LUC

Petition Request

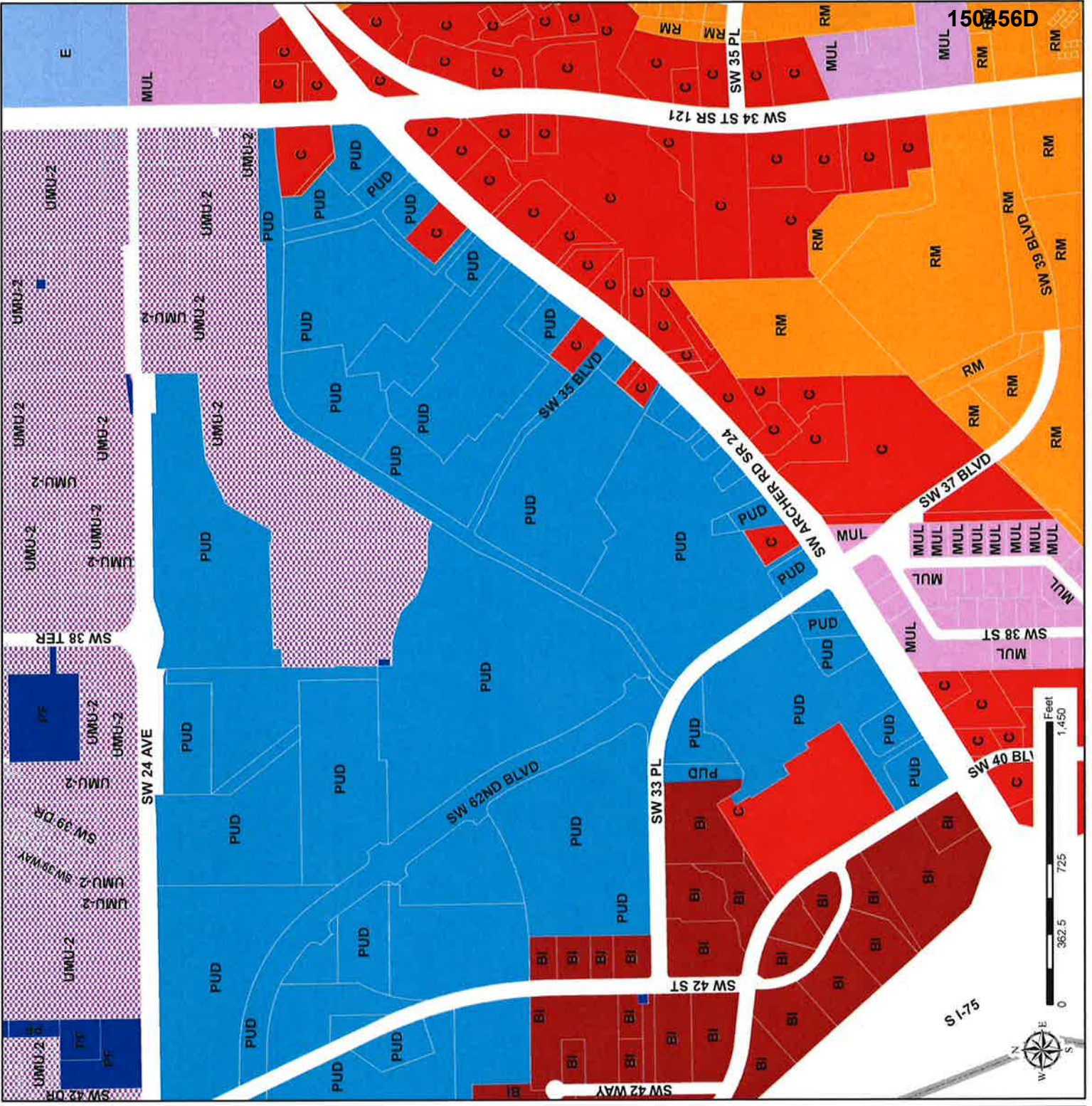
Amend the City of Gainesville Future Land Use map from Commercial (C) to Planned Use District (PUD)

Name

Causseaux, Hewett & Walpole, Inc., agent for S. Clark Butler Properties Land Trust



No Scale



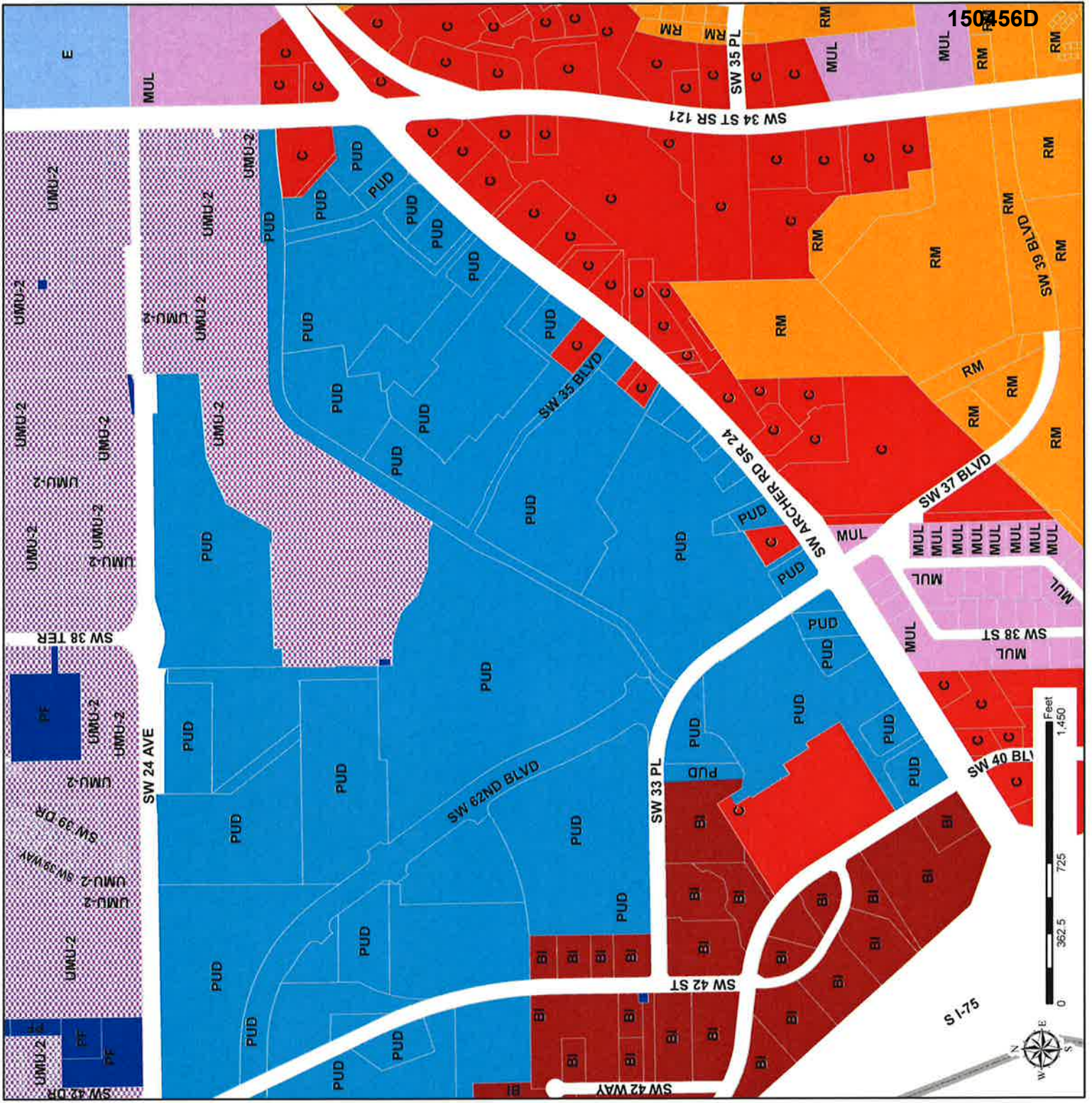
Existing Land Use

- Legend**
- Parcels
 - Alachua Land Use
 - Land Use
 - AGR: Agriculture
 - BI: Business Industrial
 - C: Commercial
 - CON: Conservation
 - E: Education
 - IND: Industrial
 - MUH: Mixed Use High
 - MUL: Mixed Use Low
 - MUM: Mixed Use Medium
 - MUR: Mixed Use Residential
 - O: Office
 - PF: Public and Institutional Facilities
 - PUD: Planned Use District
 - REC: Recreation
 - RH: Residential High
 - RL: Residential Low
 - RM: Residential Medium
 - SF: Single Family
 - UMU-1: Urban Mixed Use 1
 - UMU-2: Urban Mixed Use 2
 - City Limits

This map is for informational purposes only. Do not rely on this map for accuracy of dimensions, size or location of parcels. For more information or for any other questions, please contact the City of Gainesville. You are directed to contact the City of Gainesville for more information.



City of Gainesville
 Dept. of Planning
 and Dev. Services
 Date: 10/15/2015



Proposed Land Use

- Legend**
- Parcels
 - Atchafalaya Land Use
 - Land Use**
 - AGR: Agriculture
 - BI: Business Industrial
 - C: Commercial
 - CON: Conservation
 - E: Education
 - IND: Industrial
 - MUH: Mixed Use High
 - MUL: Mixed Use Low
 - MUM: Mixed Use Medium
 - MUR: Mixed Use Residential
 - O: Office
 - PF: Public and Institutional Facilities
 - PUD: Planned Use District
 - REC: Recreation
 - RH: Residential High
 - RL: Residential Low
 - RM: Residential Medium
 - SF: Single Family
 - UMU-1: Urban Mixed Use 1
 - UMU-2: Urban Mixed Use 2
 - City Limits

This map is for informational purposes only. Do not rely on this map for accuracy of dimensions, area or location. The City of Gainesville is not responsible for any errors or omissions on this map. You are directed to contact the City of Gainesville, Florida, for more information.



City of Gainesville
 Dept. of Planning
 and Dev. Services
 Date: 10/15/2015