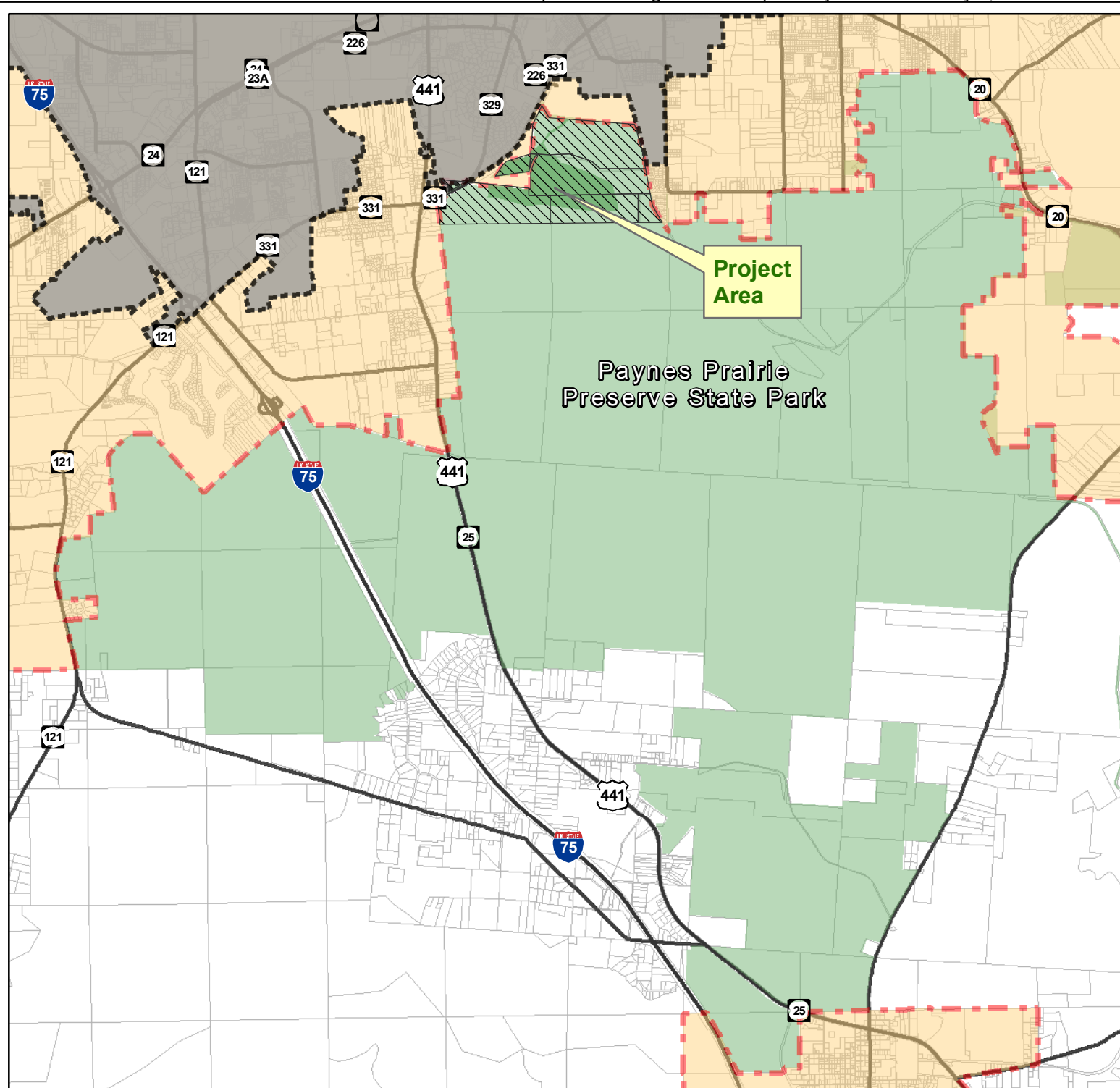







LEGISLATIVE #


110123B



Urban Reserve Expansion

-  City Limits
-  Project Easement
-  Urban Reserve
-  Add To Urban Reserve
-  Prairie Park Bdy
-  ACPA Parcels

GIS data sources:
 -Parcels from Alachua County Property Appraiser GIS
 -City Limits from City of Gainesville GIS
 -Park boundary from FDEP



NOTE: LOCATIONS AND DIMENSIONS ARE GIVEN FOR UTILITIES' STAFF USE ONLY. ENGINEER/CONTRACTOR IS RESPONSIBLE FOR FIELD VERIFICATION

