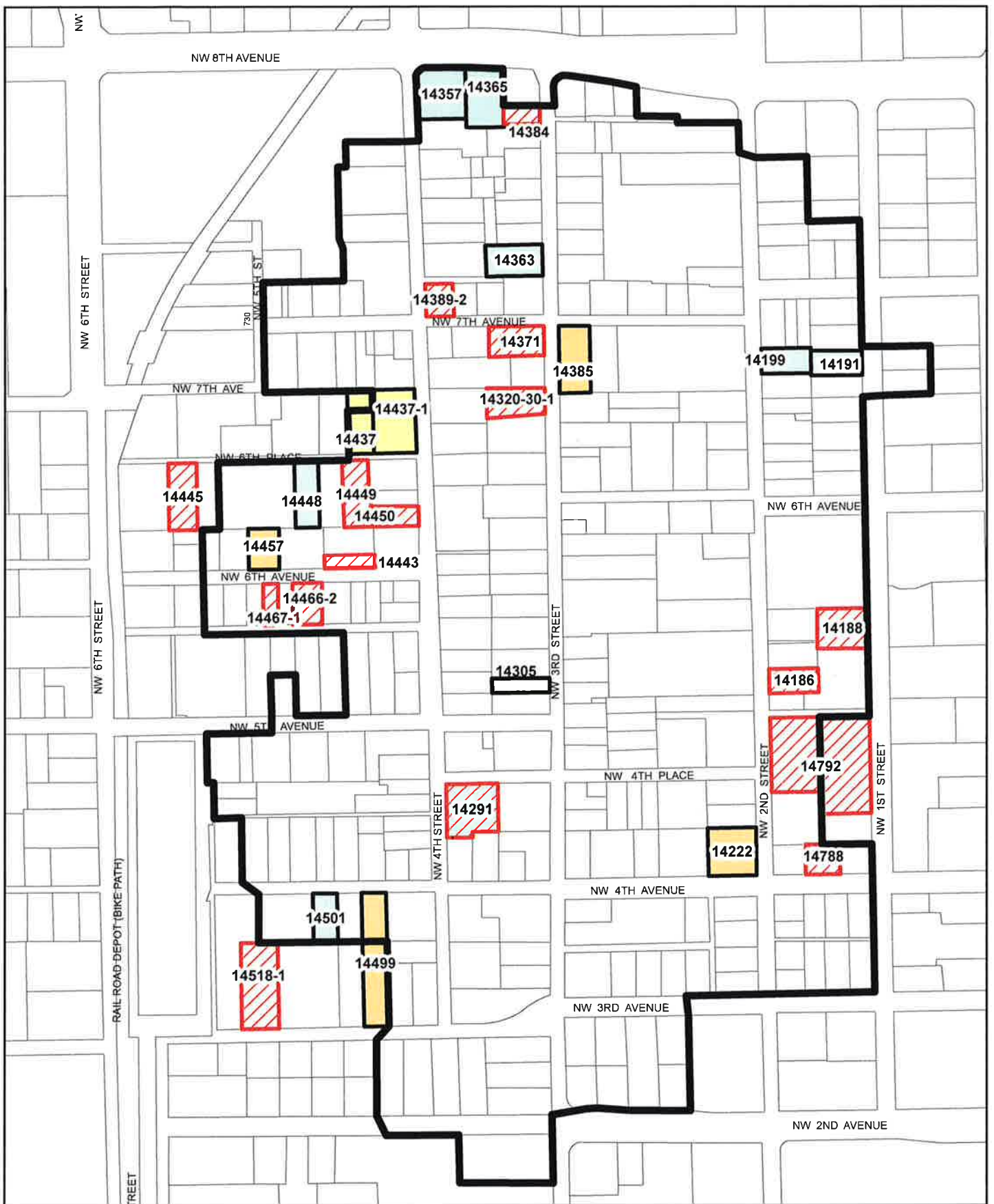


City of Gainesville
Historic District
Property Violations

Northeast Historic District Code Violations				
Active Cases	Site Address	Zoning	Homestead	Contributing Structure
10267-001-000	1115 NE 3rd Street	RSF-3	Yes	Yes
10275-000-000	1217 NE 4th Street	RSF-4	No	Yes
10056-000-000	224 NE 13th Avenue	RSF-5	Yes	No
10367-000-000	619 NE 10th Avenue	RSF-6	Yes	Yes
10285-000-000	1218 NE 5th Street	RSF-7	Yes	Yes
11923-000-000	722 E University Avenue	MU-1	Yes	Yes
14805-000-000	425 NE 3rd Street	RMF-5	No	Yes



Pleasant Street Historic District Code Violations

- Properties in Violation
- Active Cases
- Dangerous Buildings
- Fines and Liens



Pleasant Street Historic District

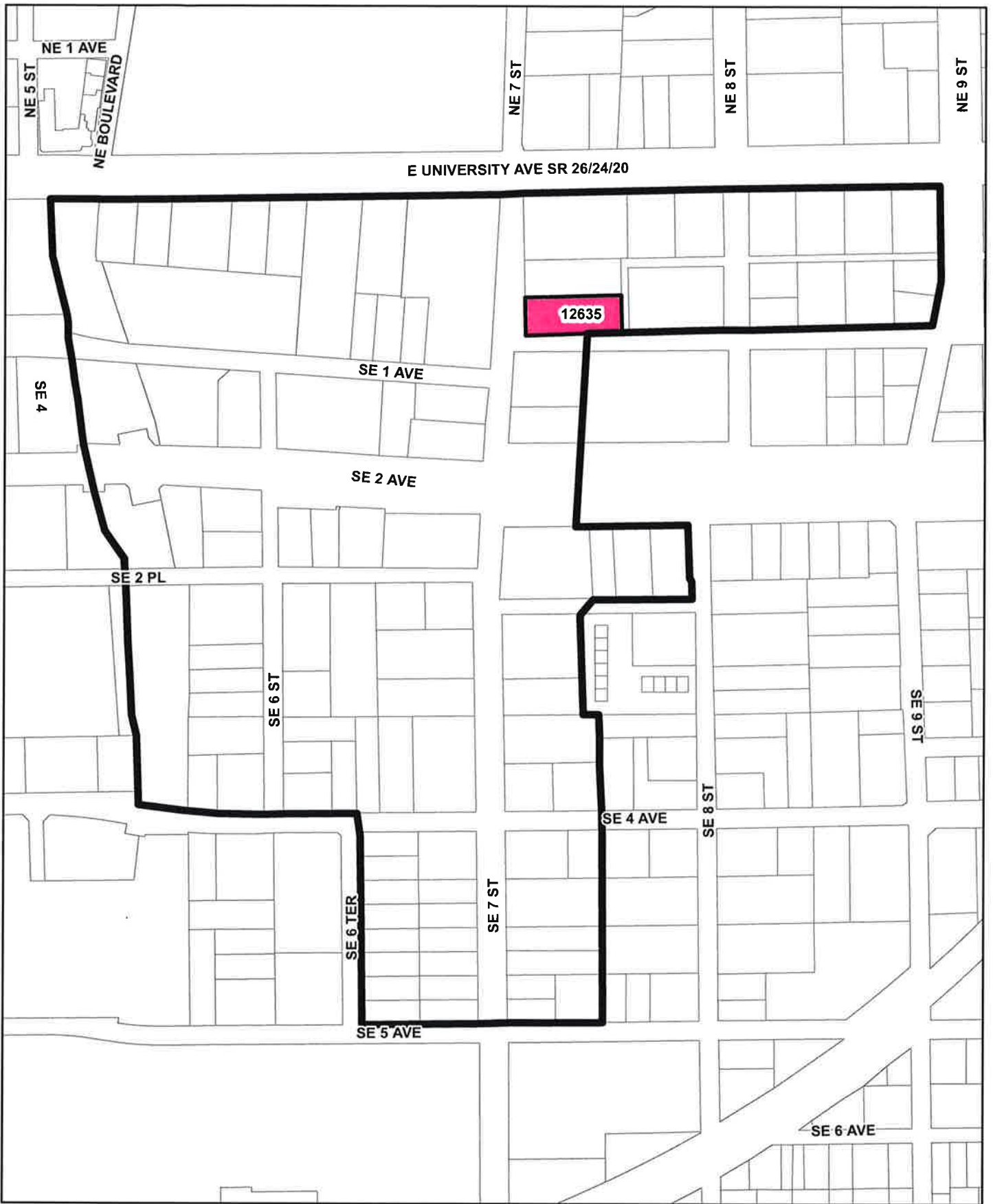


1 inch = 271 feet







Prepared by: Planning and Development Services Department
 City of Gainesville, Florida
 Date: 6/23/2015

City of Gainesville
Historic District
Property Violations

Pleasant Street Historic District Code Violations				
Fines and Liens	Site Address	Zoning	Homestead	Contributing Structure
14222-000-000	208 NW 4th Avenue	RC	Yes	Yes
14385-000-000	235 NW 7th Avenue	RC	No	N/A
14457-000-000	502 NW 6th Avenue	RC	No	Yes
14499-000-000	413 NW 4th Avenue	RC	Yes	Yes
Active Cases				
14437-000-000	424 NW 6th Place	RSF-4	Yes	Yes
14437-001-000	626 NW 4th Street	RSF-4	Yes	Yes
Dangerous Buildings				
14191-000-000	626 NW 1st Street	RC	No	Yes
14199-000-000	627 NW 2nd Street	RC	No	N/A
14291-000-000	315 NW 4th Place	RSF-4	No	Yes
14305-000-000	506 NW 3rd Street	RC	No	Yes
14357-000-000	321 NW 8th Avenue	MU-1	No	Yes*
14363-000-000	710 NW 3rd Street	RC	No	Yes
14365-000-000	313 NW 8th Avenue	MU-1	No	Yes
14448-000-000	441 NW 6th Place	RC	No	Yes
14501-000-000	423 NW 4th Avenue	RC	No	Yes
Properties In Violation				
14186-000-000	507 NW 2nd Street	CCD	No	Yes
14188-000-000	516 & 520 NW 1st Street	CCD	No	Yes
14291-000-000	315 NW 4th Place	RSF-4	No	Yes
14320-030-001	618 NW 3rd Street	RC	Yes	Yes
14371-000-000	309 NW 7th Avenue	RC	Yes	Yes
14384-000-000	740 NW 3rd Street	RC	No	Yes
14389-000-000	320 NW 7th Avenue	RC	Yes	No
14443-000-000	414 NW 6th Avenue	RC	No	Yes
14445-000-000	533 NW 6th Place	RC	Yes	Not in District
14450-000-000	612 NW 4th Street	RC	No	Yes
14466-002-000	423 NW 6th Avenue	RC	No	Yes
14467-001-000	429 NW 6th Avenue	RC	No	Yes
14518-001-000	506 NW 3rd Avenue	RC	Yes	Not in District
14788-000-000	110 NW 4th Avenue	CCD	Yes	Yes
14792-000-000	431 NW 2nd Street	CCD	No	Yes



Southeast Historic District Code Violations

-  Properties in Violation
-  Active Cases
-  Southeast Historic District
-  Dangerous Buildings
-  Fines and Liens
-  Fines and Liens & Dangerous Buildings

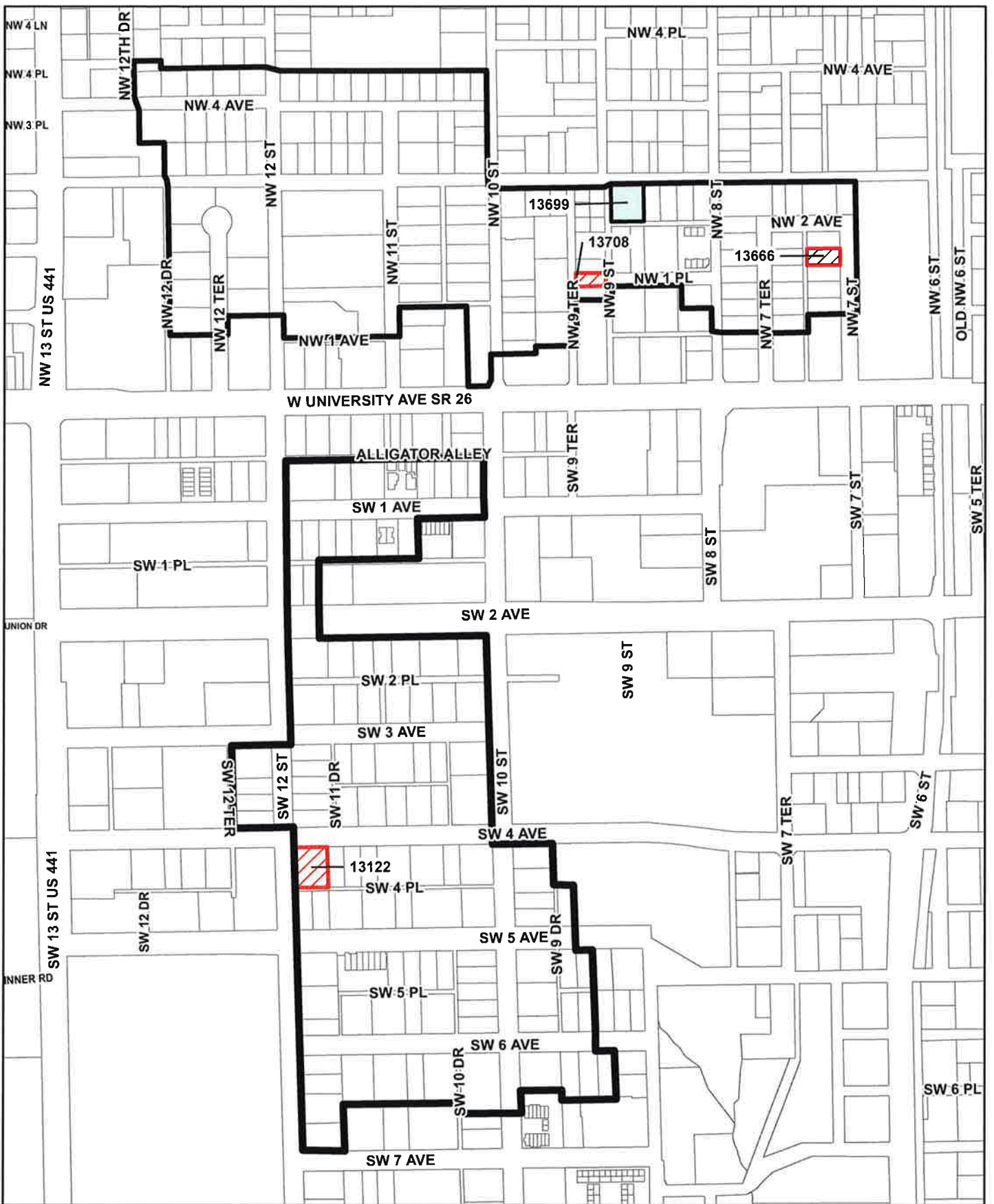


1 inch = 275 feet



Prepared by: Planning and Development Services Department
 City of Gainesville, Florida
 Date: 6/22/2015



City of Gainesville
Historic District
Property Violations

Southeast Historic District Code Violations				
Fines and Liens & Dangerous Buildings	Site Address	Zoning	Homestead	Contributing Structure
12635-000-000	21 SE 7th Street	RMF-7	Yes	Yes



University Heights Historic District Code Violations

-  Properties in Violation
-  Dangerous Buildings

-  Active Cases
-  Fines and Liens

 University Heights Historic District



1 inch = 400 feet

Prepared by: Planning and Development Services Department
 City of Gainesville, Florida
 Date: 6/22/2015

City of Gainesville
 Historic District
 Property Violations

University Heights Historic District Code Violations				
North				
Dangerous Buildings	Site Address	Zoning	Homestead	Contributing Structure
13699-000-000	827 NW 3rd Avenue	RH-2	No	Yes
Properties in Violation				
13708-000-000	116 NW 9th Street	RH-1	Yes	Yes
13666-000-000	116 NW 7th Street	RH-1	No	Yes
South				
Properties in Violation	Site Address	Zoning	Homestead	Contributing Structure
13122-000-000	1125 SW 4th Avenue	RH-2	No	Yes