

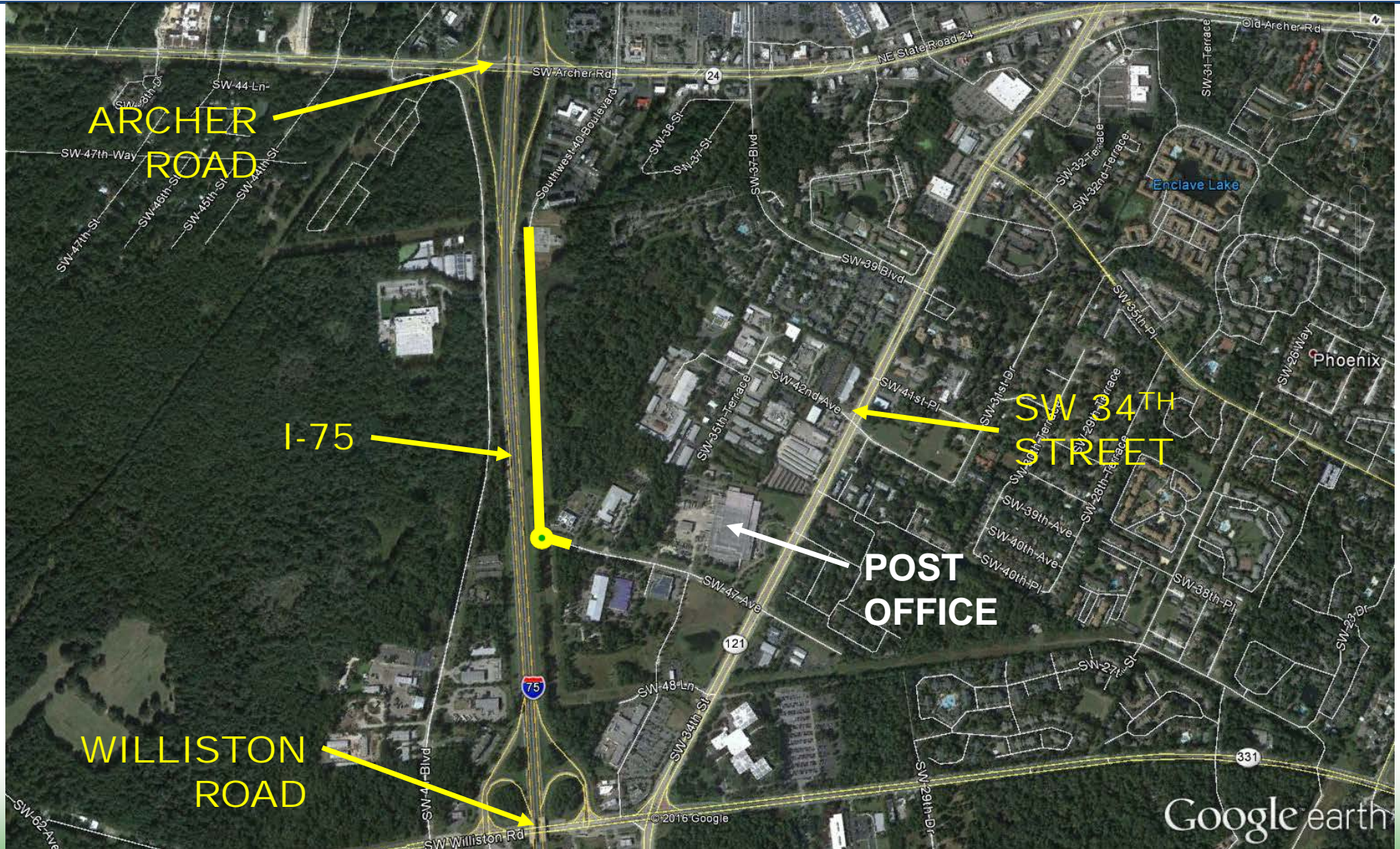


Public Works Department

SW 40TH BOULEVARD EXTENSION

*City Commission
August 18, 2016*

- 1. Location***
- 2. Connectivity***
- 3. Project Summary***
- 4. Project History***
- 5. Funding***
- 6. Roadway Design***
- 7. Closing & Comments***





SW 47TH
AVENUE

© 2016 Google

Google earth

Imagery Date: 11/11/2015 29°36'29.13" N 82°22'37.68" W elev 102 ft eye alt 1189 ft



[Report a problem](#)

© 2016 Google

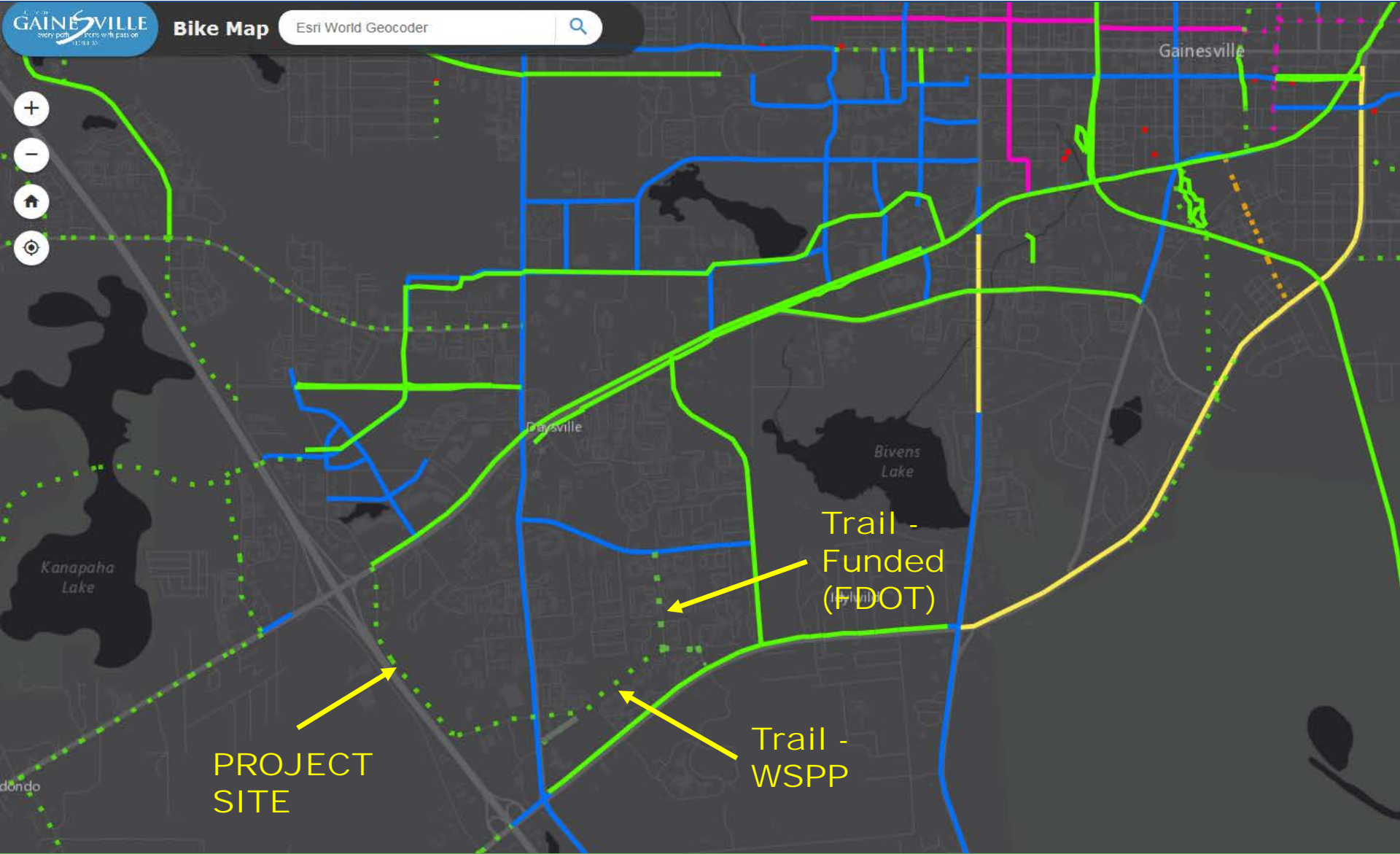
© 2016 Google

Google earth

29°36'26.00" N 82°22'41.31" W elev 123 ft eye alt 109 ft







Scope:

- *Provide a multi-modal, roadway corridor between SW 34th Street and Archer Road*

Goals:

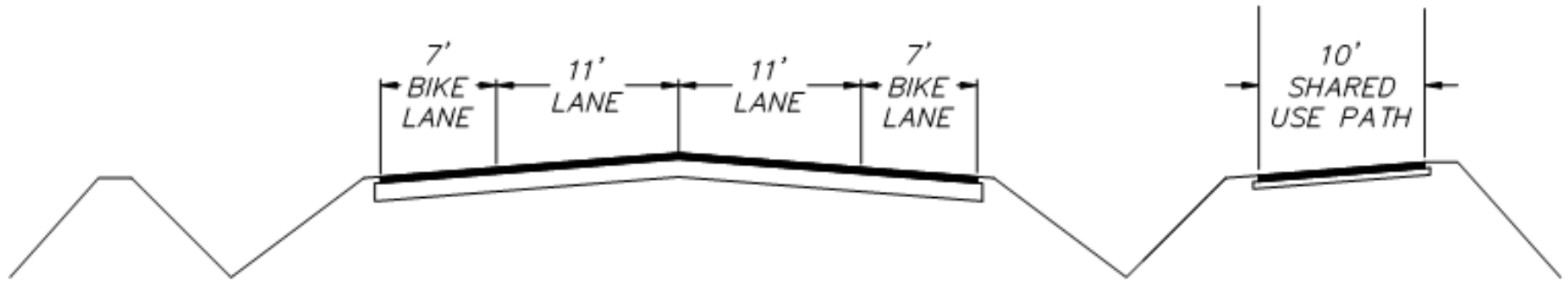
- *Reduce the number of local trips on I-75; increase connectivity; and relieve congestion on major corridors and intersections in the area*

- *Identified as a priority in COG Comprehensive Plan (Policy 10.1.8, Transportation Mobility Element); COG TIP; MTPO LRTP 2035*
- *Part of overall plan for enhanced connectivity in the southwest area compounding benefits of transportation investments on SW 62nd Blvd & Hull Rd*
- *Awarded FDOT CIGP for FY 2017*
- *Community workshop held on 7/26/16*

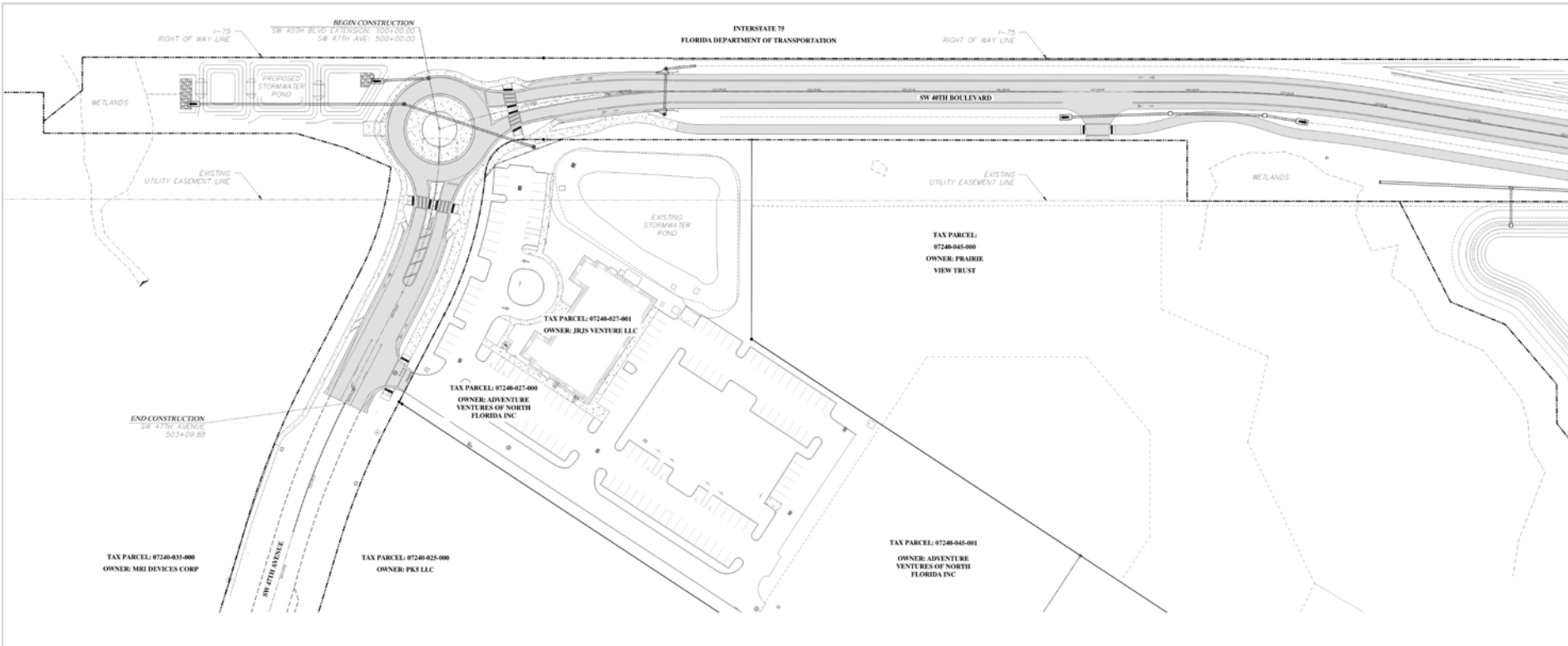
Project Funding:

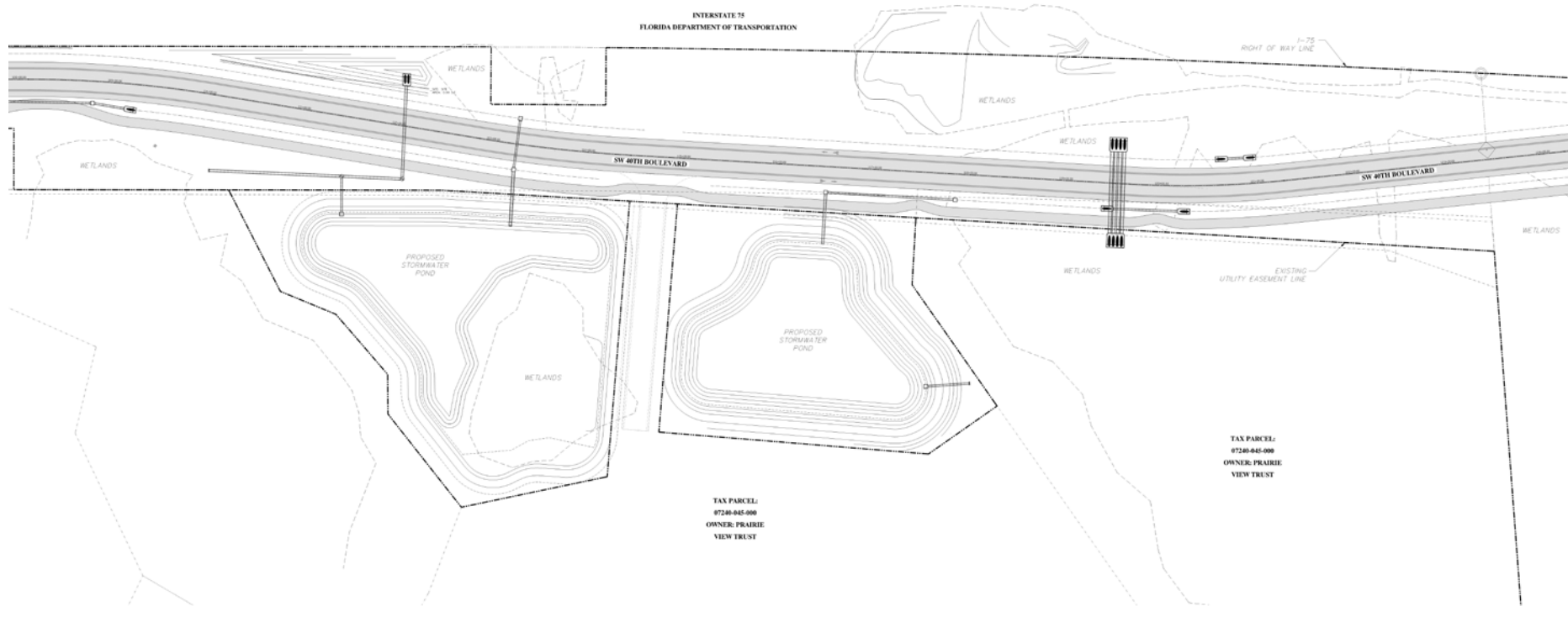
- *\$358,000+ allocated from TMPA funds for design*
- *\$1.358M available from FDOT CIGP for FY 2017**
- *\$1M allocated in City FY 2017 budget (LOGT)*
- *\$2.716M+ total project budget*

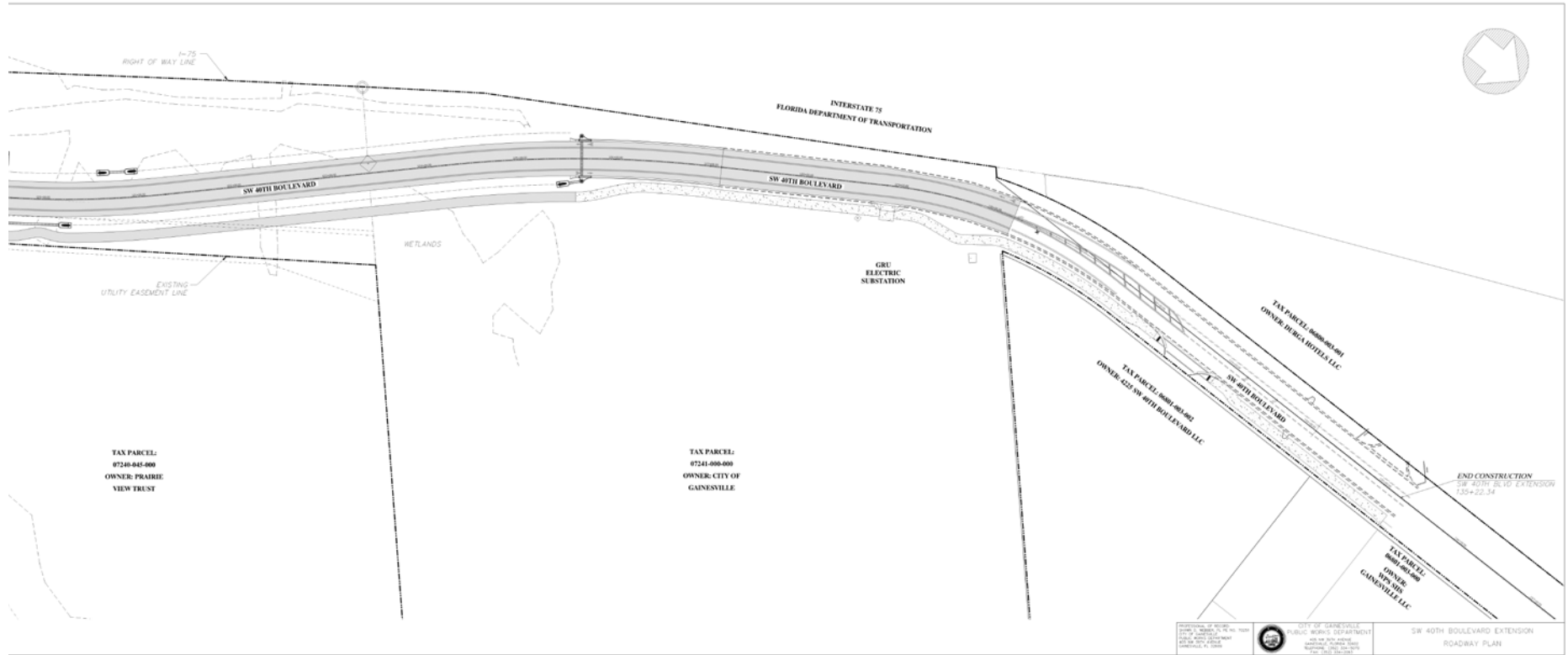
** Design must be completed by January 1, 2017*



SW 40th Boulevard Extension Typical Section







- *Request City Commission Approval of the 30% plans*
- *Request City Commission waiver of future presentations of 60%, 90%, and 100% plans*

Shawn Webber, PE
Project Manager
webbersd@cityofgainesville.org
(352) 393-8234