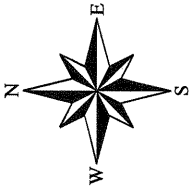


Coverage Area Utilizing 1500' Buffers



050115b

Legend

- Daycares & Private Schools - 1500' Buffer
- Public Schools - 1500' Buffer
- City Parks & Tot Lots - 1500' Buffer
- Streets
- City of Gainesville

1 0.5 0 1 Miles

Created: 8/19/2005-jm

Data Sources:

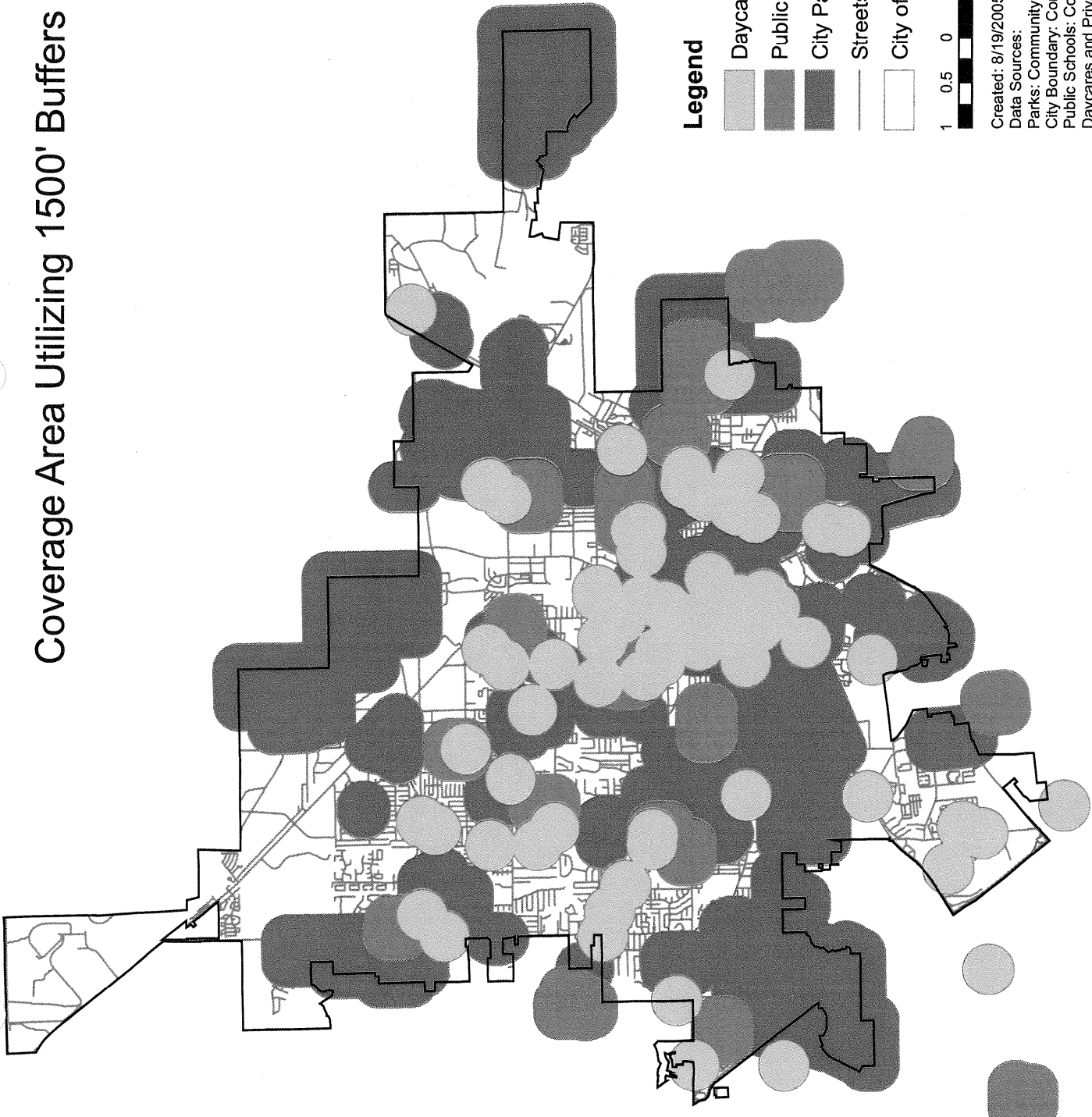
Parks: Community Development (cgparks)

City Boundary: Community Development (cgbound_ply)

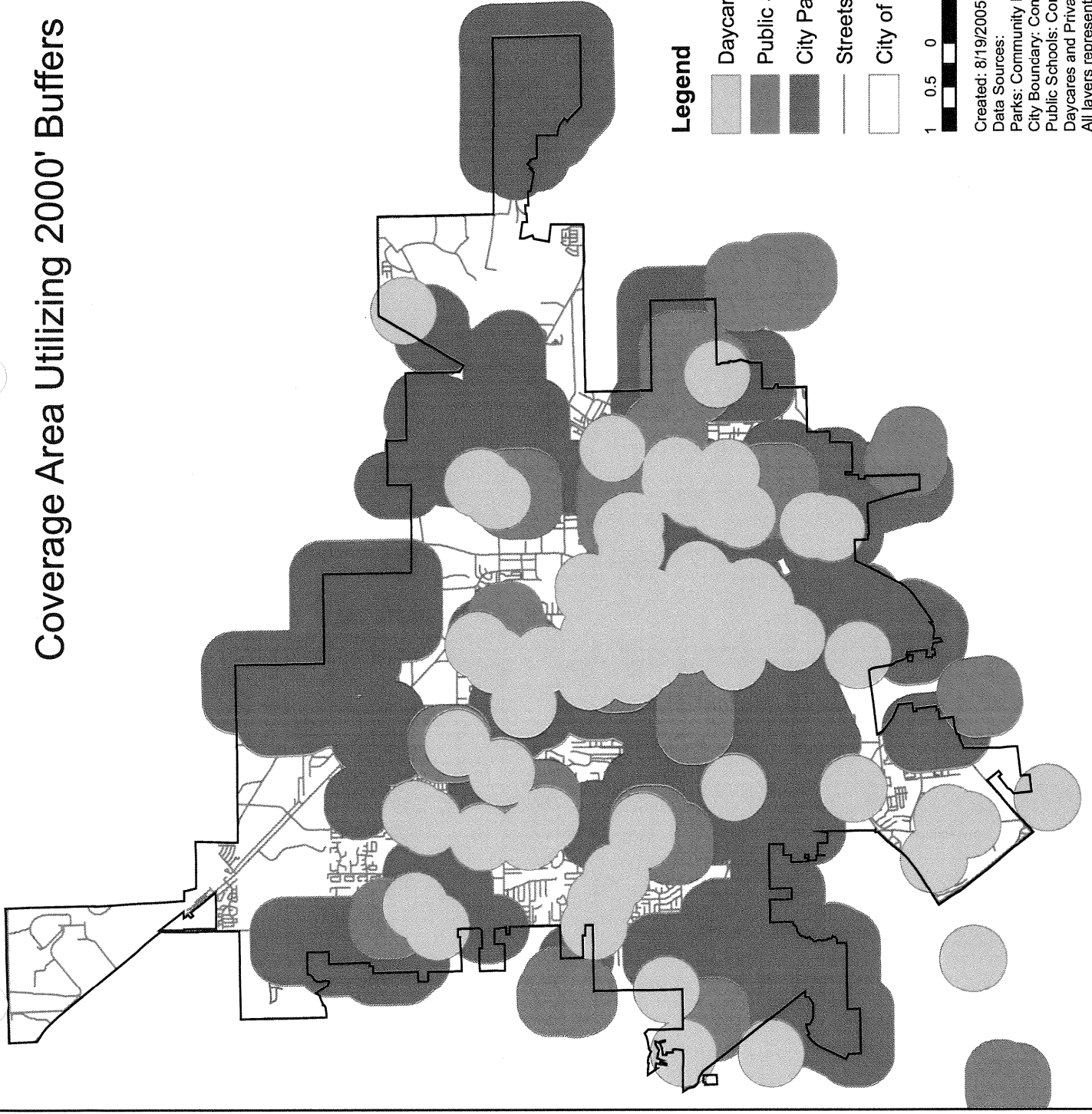
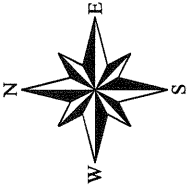
Public Schools: Community Development (cgpub_schools)

Daycares and Private Schools: GPD

All layers represent 100% buffer coverage for the specified features



Coverage Area Utilizing 2000' Buffers



Legend

- Daycares & Private Schools - 2000' Buffer
- Public Schools - 2000' Buffer
- City Parks & Tot Lots - 2000' Buffer
- Streets
- City of Gainesville

1 0.5 0 1 Miles

Created: 8/19/2005-jm

Data Sources:

Parks: Community Development (cgparks)

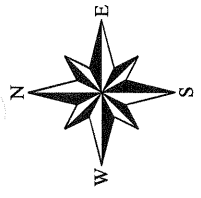
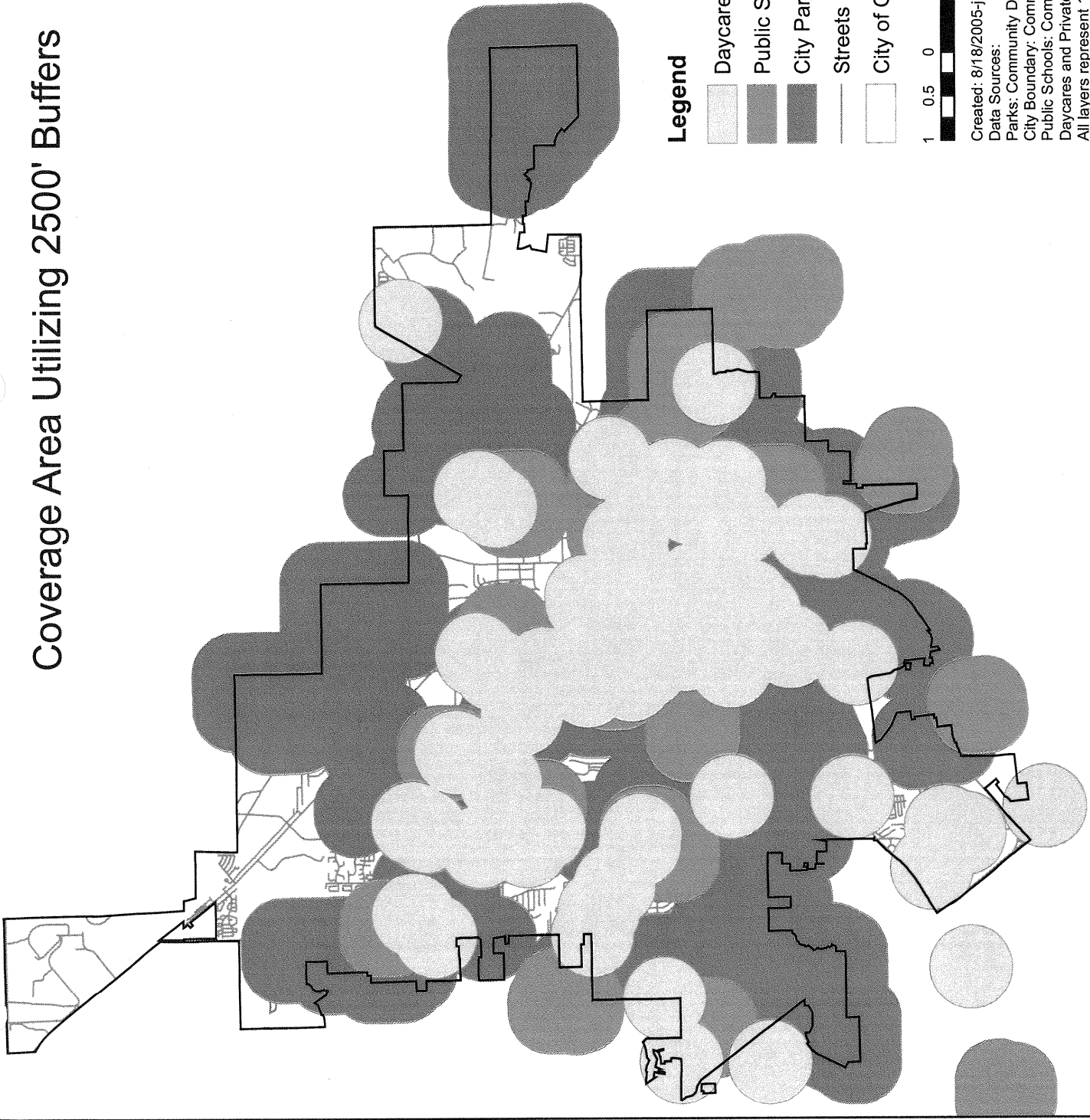
City Boundary: Community Development (cgbound_ply)

Public Schools: Community Development (cgpub_schools)

Daycares and Private Schools: GPD

All layers represent 100% buffer coverage for the specified features

Coverage Area Utilizing 2500' Buffers



Legend

- Daycares & Private Schools - 2500' Buffer
- Public Schools - 2500' Buffer
- City Parks & Tot Lots - 2500' Buffer
- Streets
- City of Gainesville



Created: 8/18/2005-jm

Data Sources:

- Parks: Community Development (cgparks)
- City Boundary: Community Development (cgbound_ply)
- Public Schools: Community Development (cgpub_schools)
- Daycares and Private Schools: GPD

All layers represent 100% buffer coverage for the specified features