

Appendix B Supplemental Documents

Exhibit B-1 Existing Land Use Map

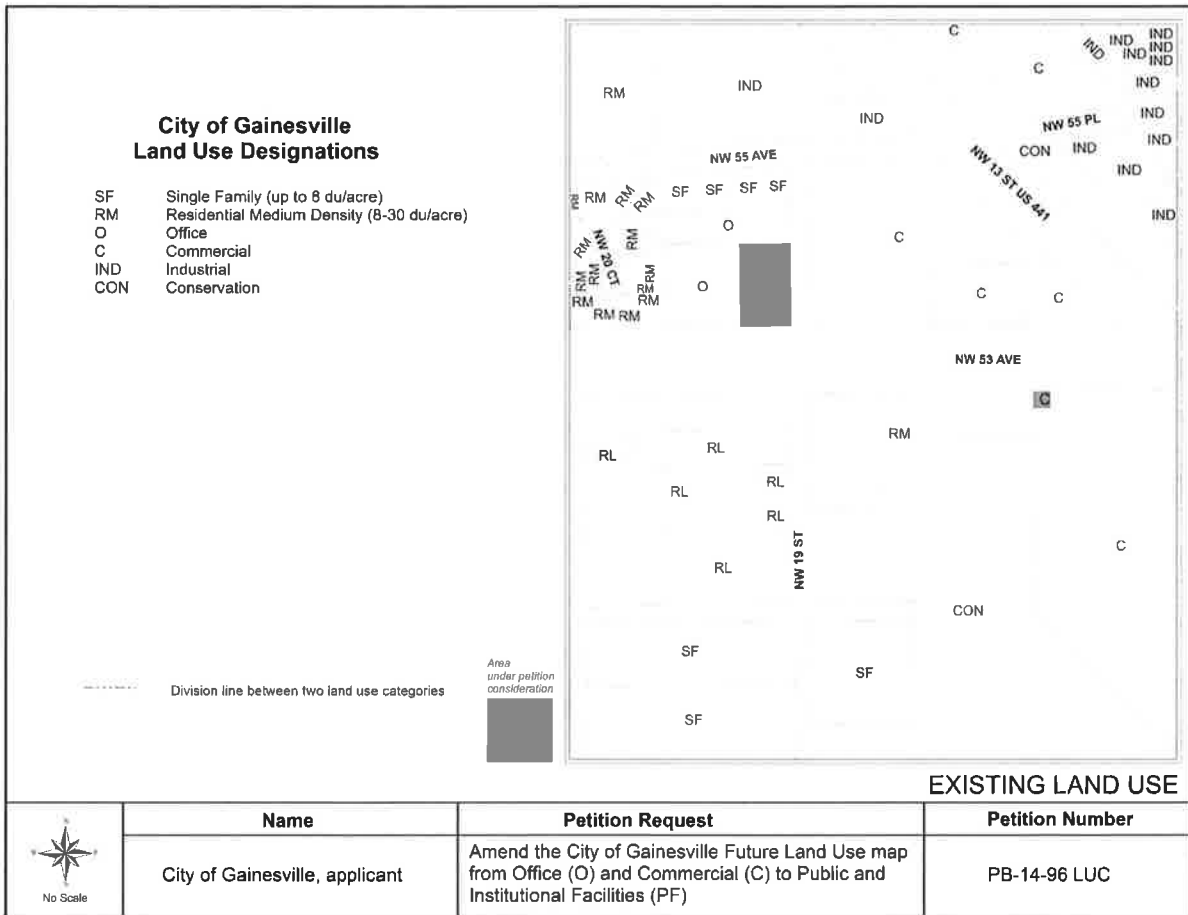


Exhibit B-2 Proposed Land Use Map

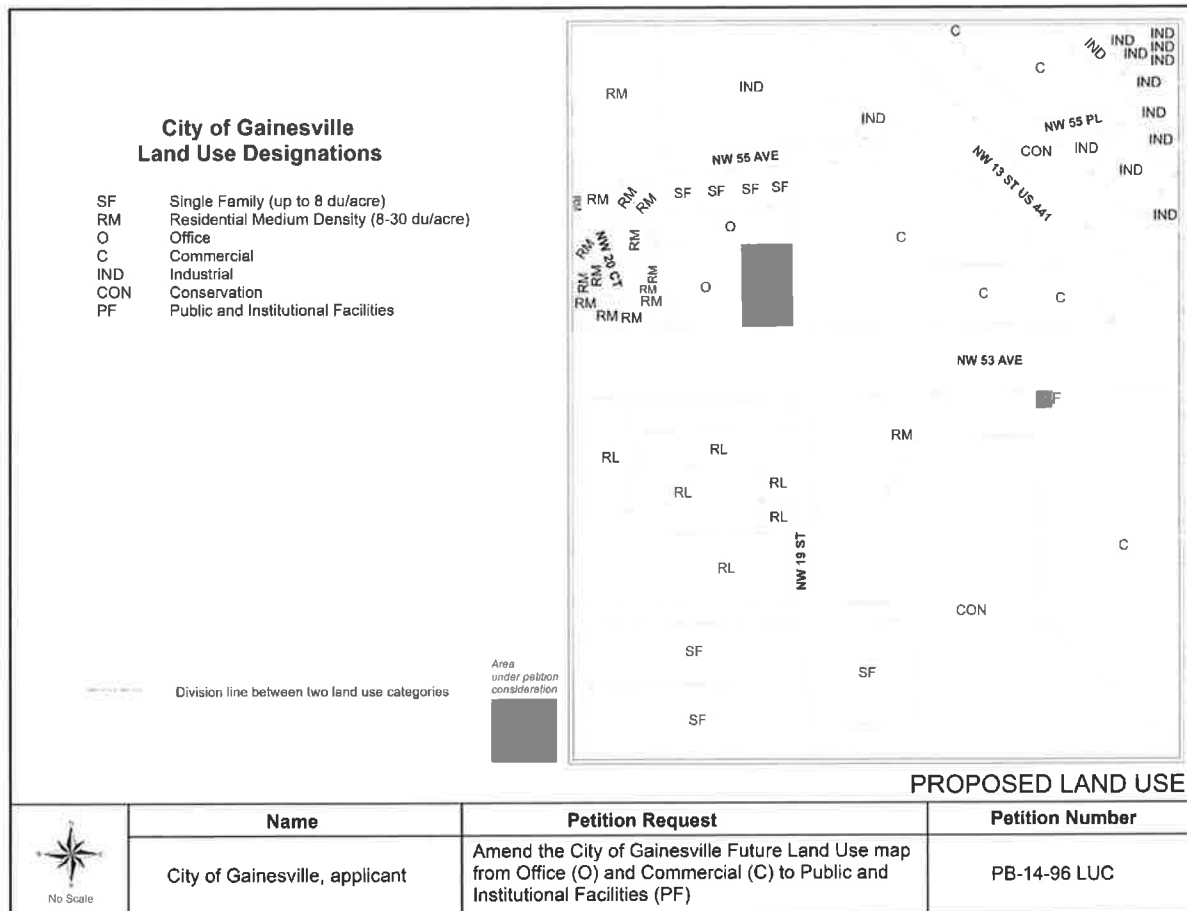



Exhibit B-3 Aerial Map



AERIAL PHOTOGRAPH

 No Scale	Name	Petition Request	Petition Number
	City of Gainesville, applicant	Amend the City of Gainesville Future Land Use map from Office (O) and Commercial (C) to Public and Institutional Facilities (PF)	PB-14-96 LUC