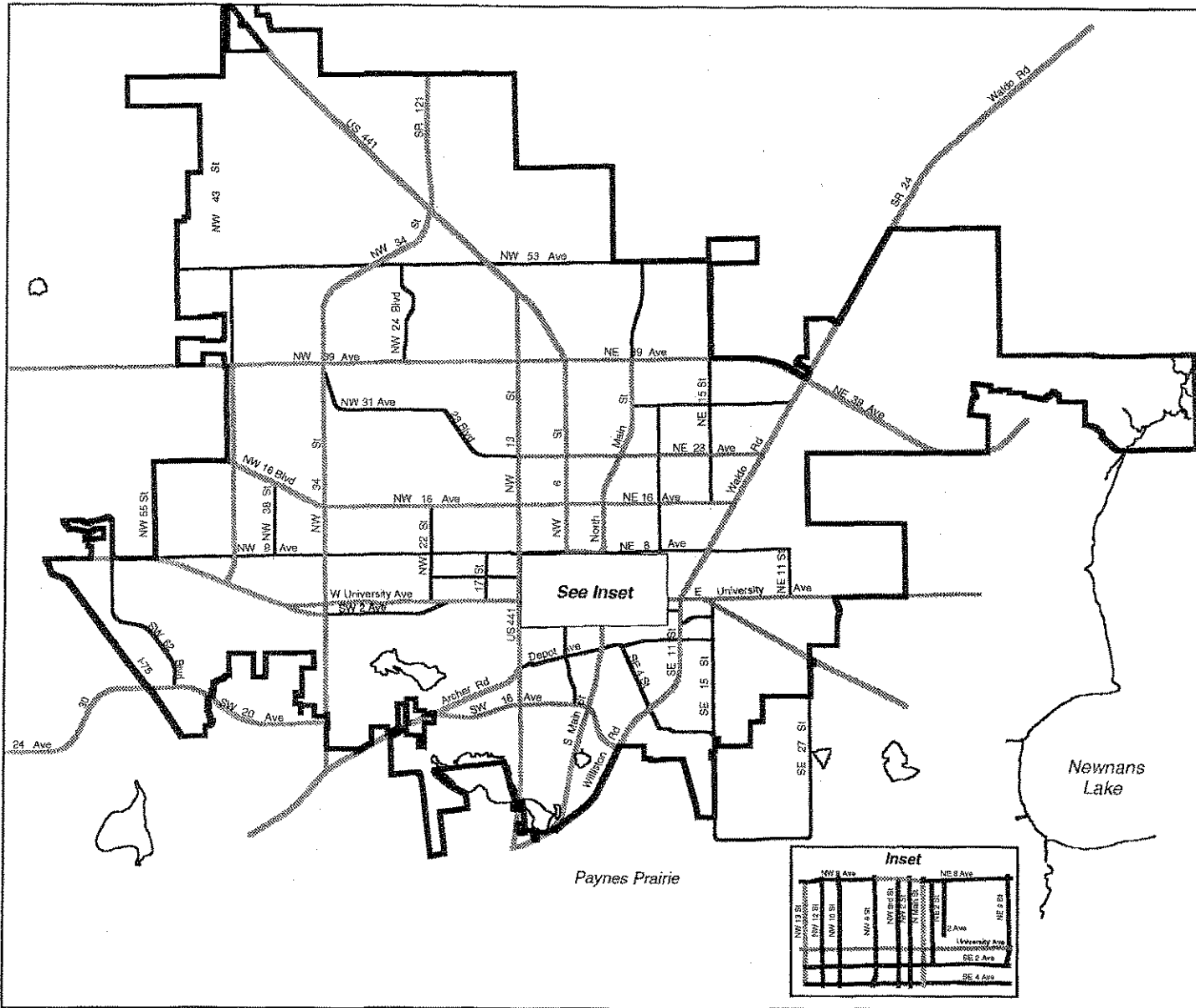


LEGISLATIVE #




120648K



FUNCTIONAL CLASSIFICATION OF STREETS

Arterials & Collectors

Legend


-  Arterials
-  Collectors
-  Gainesville City Limits

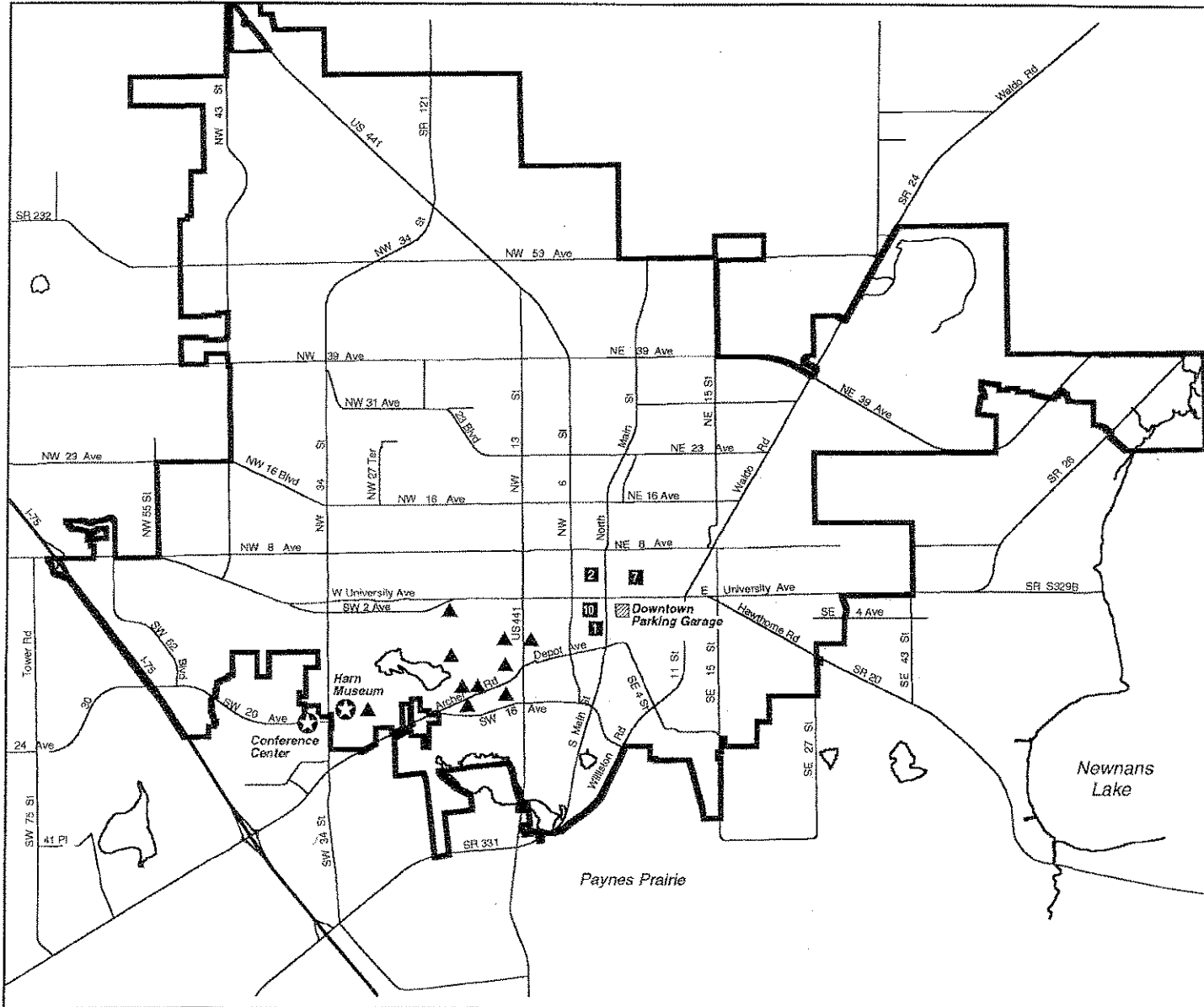
Notes: Street segments shown are wholly or partially within city limits.

Designation is based on Florida Department of Transportation Functional Classification.

City of Gainesville Gainesville, Florida





Prepared by the
Department of Community Development
April 2000





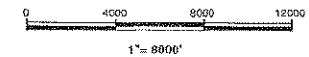
MAJOR PARKING FACILITIES

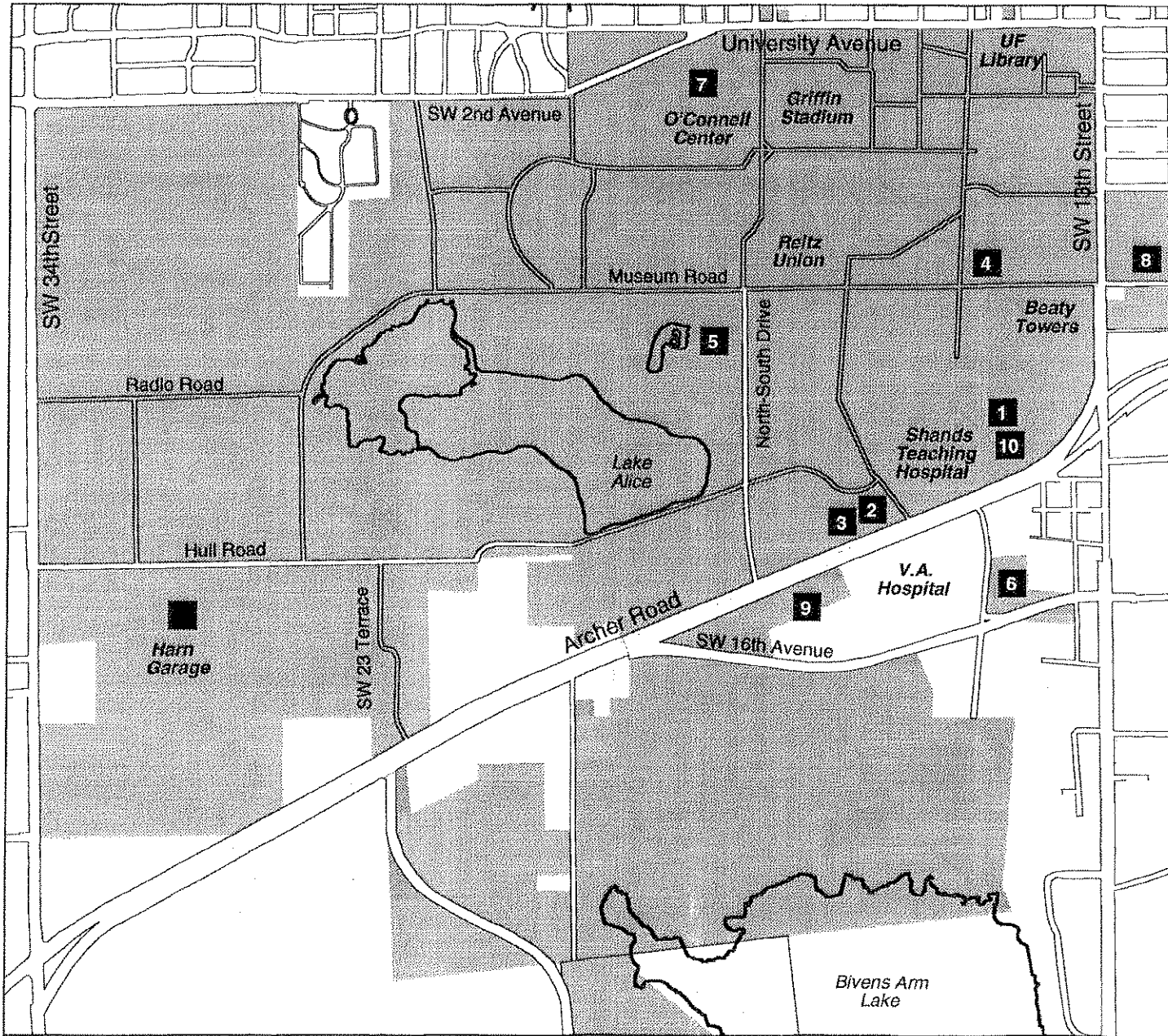
Legend

-  Public Parking Facilities
Downtown Garage - 400 Spaces
-  Park & Ride/ Existing
Ham Museum - 1,158 spaces
Conference Center - 750 spaces
-  UF Parking Garages
-  City Lots
Lot 1 - 77 spaces (short term)
Lot 2 - 73 spaces (long term)
Lot 7 - 83 spaces (long term)
Lot 10 - 90 spaces (long term)

City of Gainesville Gainesville, Florida

Prepared by the
Department of Community Development
August 2000





PARKING GARAGES

University of Florida Campus

Legend


Parking Garages

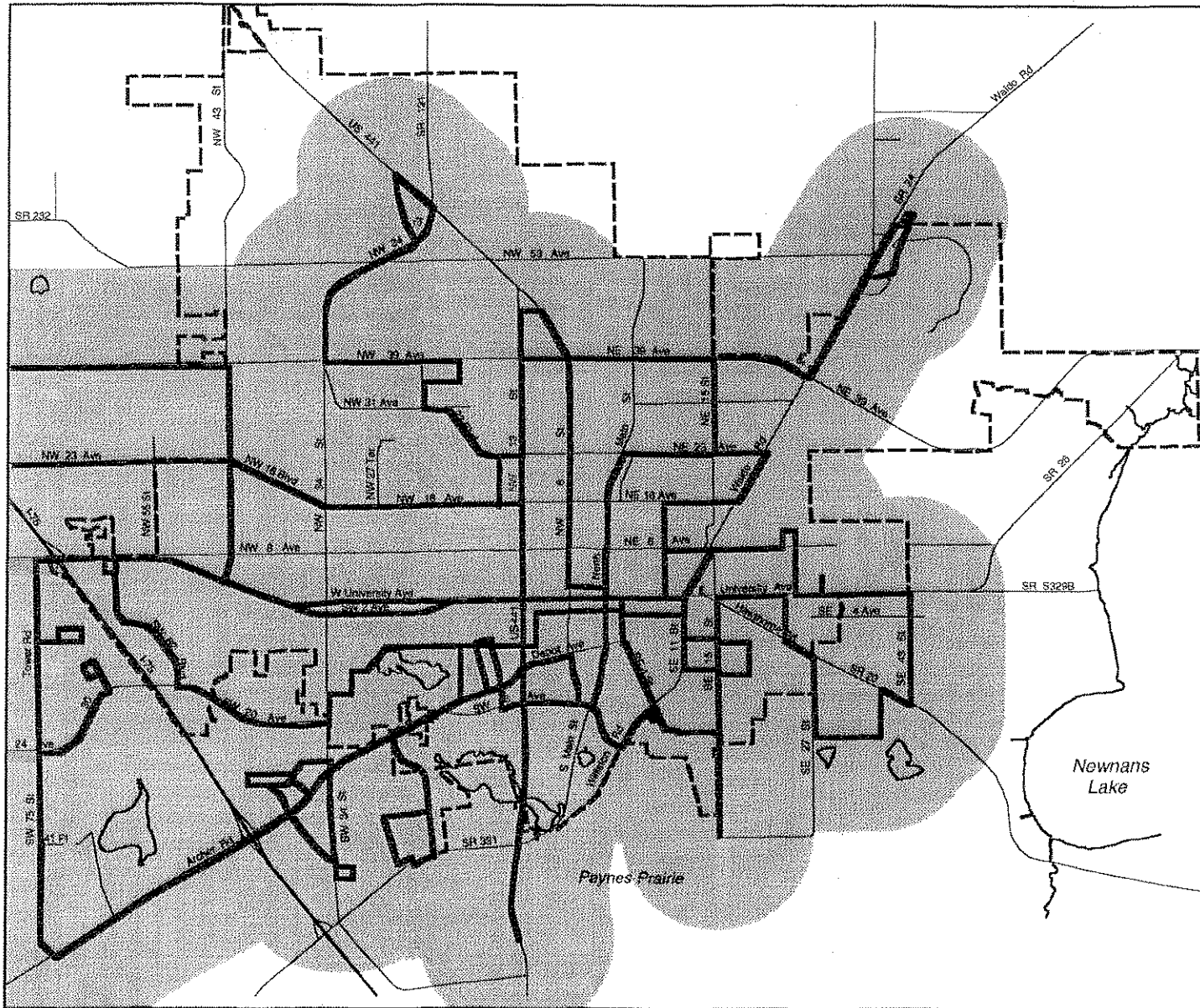
Facility	# of Spaces
Garage 1	472
Garage 2	883
Garage 3	919
Garage 4	659
Garage 5	1,263
Garage 6	607
Garage 7	596
Garage 8	478
Garage 9	749
Garage 10	809
Harn Garage	750

University of Florida

**City of Gainesville
Gainesville, Florida**

Prepared by the
Department of Community Development
August 2000








TRANSIT ROUTES

Bicycle Service Area

Legend

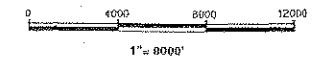
-  1 Mile Bicycle Service Area from Transit Route
-  Bus Route
-  City Limits

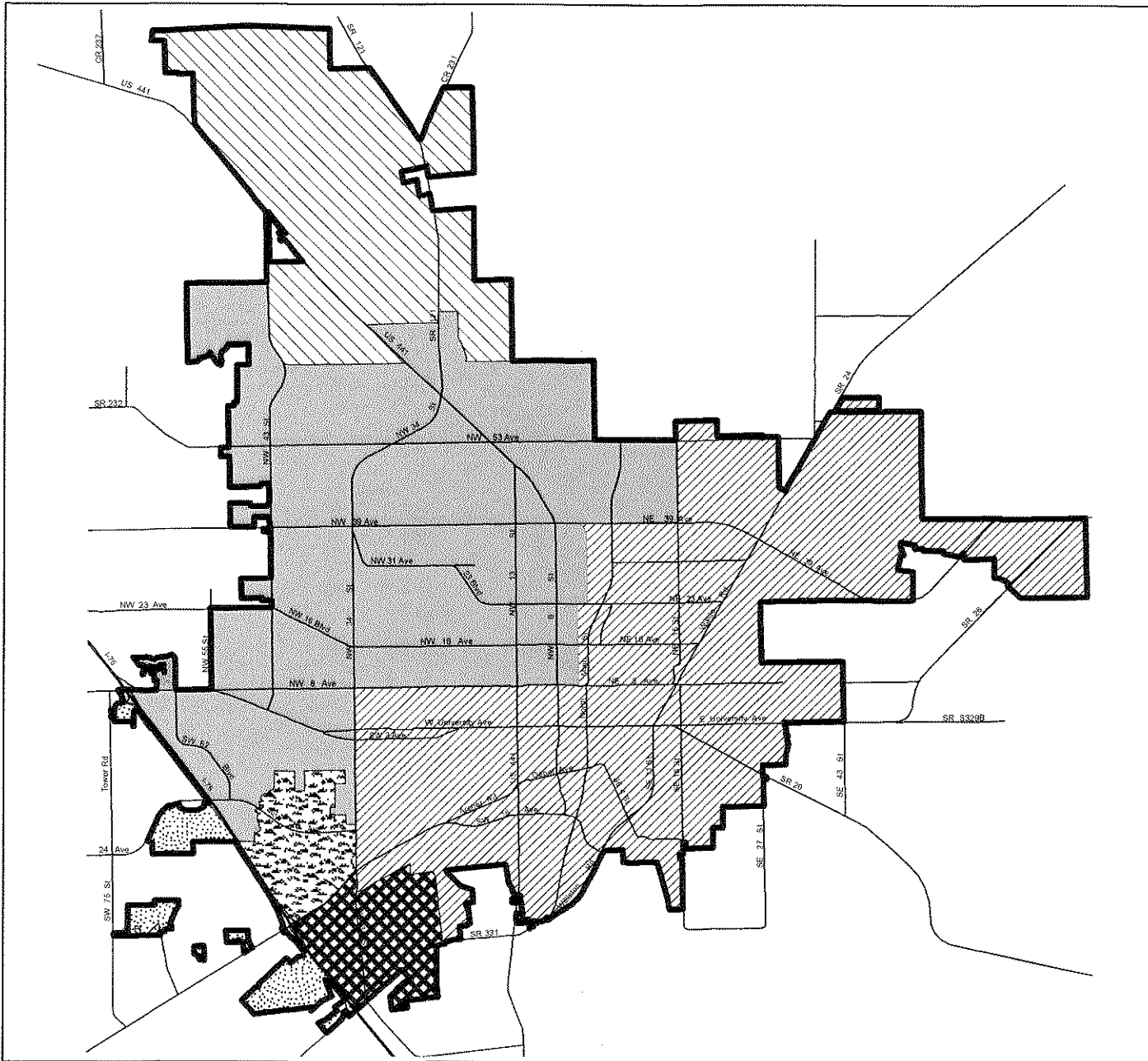
Source: Gainesville RTS, Spring 2000, Bus Schedule.

Routes 300 (UF Express) and A (Downtown to Ritz Union) are specialty routes and are not shown.

City of Gainesville Gainesville, Florida

Prepared by the
Department of Community Development
August 2000












**TRANSPORTATION
MOBILITY ELEMENT
MAP SERIES**

Transportation Concurrency
Exception Area

Legend

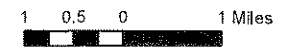
Transportation Concurrency
Exception Area Sub-Zones

-  Zone A
-  Zone B
-  Zone C
-  Zone D
-  Zone E
-  Zone M

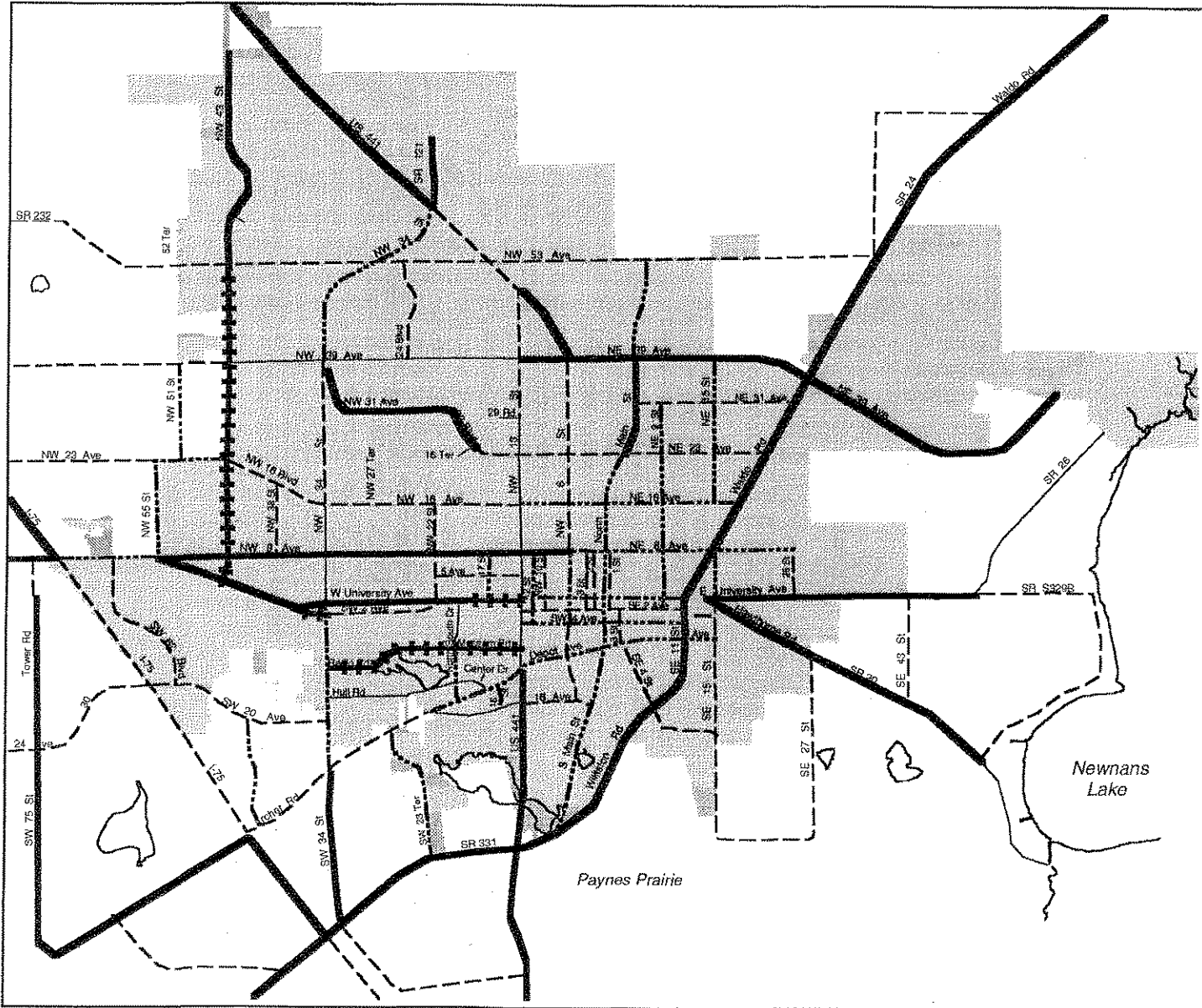
 Gainesville City Limits

**City of Gainesville
Gainesville, Florida**

Prepared by the Planning and
Development Services Department
April 2011



Revised 11/22/04, Ord 030756
Revised 11/15/05, Ord 031252
Revised 12/17/09, Ord 090185
Revised 01/05/12, Ord 110263



EXISTING STREET LOS, 6/00

Legend

- LOS A
- LOS B
- - - LOS C
- · - · LOS D
- ++++ LOS E
- LOS F
- ▨ Gainesville City Limits

Does not include trips reserved for approved development.

Source: 6/00 LOS Map Series prepared by NCFRPC

City of Gainesville Gainesville, Florida

Prepared by the
Department of Community Development
June 2000

