

ORDINANCE NO. 061121
0-07-33

An ordinance of the City of Gainesville, Florida, amending the Zoning Map Atlas and rezoning certain property within the City, as more specifically described in this Ordinance, from “Planned Development District” to “Urban Mixed Use 2 (UMU-2)”; located in the vicinity of 727 SW 4th Avenue; providing a severability clause; providing a repealing clause; and providing an immediate effective date.

WHEREAS, publication of notice of a public hearing was given that the Zoning Map Atlas be amended by rezoning certain property within the City from the zoning category of “Planned Development District” to “Urban Mixed Use 2 (UMU-2)”; and

WHEREAS, notice was given and publication made as required by law and a public hearing was held by the City Plan Board on April 19, 2007; and

WHEREAS, the City Commission finds that the rezoning of the property described herein will be consistent with the City of Gainesville 2000-2010 Comprehensive Plan; and

WHEREAS, at least ten (10) days notice has been given of the public hearing once by publication in a newspaper of general circulation notifying the public of this proposed ordinance and of a public hearing in the City Commission meeting room, First Floor, City Hall, in the City of Gainesville; and

WHEREAS, pursuant to law, notice has also been given by mail to the owner whose property will be regulated by the adoption of this Ordinance, at least thirty days prior to the date set for a public hearing on this ordinance; and

WHEREAS, the public hearing was held pursuant to the published and mailed notice

1 described above at which hearing the parties in interest and all others had an opportunity to be
2 and were, in fact, heard.

3 **NOW, THEREFORE, BE IT ORDAINED BY THE CITY COMMISSION OF THE**
4 **CITY OF GAINESVILLE, FLORIDA:**

5 **Section 1.** The Zoning Map Atlas of the City of Gainesville is amended by rezoning the
6 following described property from the zoning category of “Planned Development District” to
7 “Urban Mixed Use 2 (UMU-2)”:

8 See Legal Description attached hereto as Exhibit "A", and made a part hereof
9 as if set forth in full.

10 **Section 2.** The City Manager is authorized and directed to make the necessary changes in
11 the Zoning Map to comply with this Ordinance.

12 **Section 3.** If any section, sentence, clause or phrase of this ordinance is held to be invalid
13 or unconstitutional by any court of competent jurisdiction, then said holding shall in no way affect
14 the validity of the remaining portions of this ordinance.

15 **Section 4.** All ordinances, or parts of ordinances, in conflict herewith are to the extent of
16 such conflict hereby repealed.

1 **Section 5.** This ordinance shall become effective immediately upon final adoption.

2 **PASSED AND ADOPTED** this 11th day of June, 2007.


3

4

5

6

7



Pegeen Hanrahan, Mayor

8 ATTEST:


Approved as to form and legality:

9


10

11

12



KURT LANNON,
CLERK OF THE COMMISSION

By: 

MARION J. RADSON, CITY ATTORNEY

JUN 12 2007

13

14

15

16

17

This ordinance passed this 11th day of June, 2007.

18

19

H:\Marion Radson\Planning\1ZON-07PB pet.DOC

Petition 1ZON-07 PB
Legislative Matter No. 061121

LEGAL DESCRIPTION

The West one-half (1/2) of Lot 4 of O.A. Porter's Addition to Gainesville, as per Plat as recorded in Plat Book "A", page 43 of the Public Records of Alachua County, Florida.

EXHIBIT "A"