


C-1



APPLICATION—CITY PLAN BOARD
Planning & Development Services

| OFFICE USE ONLY | |
|--|-----------------------|
| Petition No. <u>PB-13-124LUC</u> | Fee: \$ <u>Grv II</u> |
| 1 st Step Mtg Date: _____ | EZ Fee: \$ _____ |
| Tax Map No. _____ | Receipt No. _____ |
| Account No. 001-660-6680-3401 [] | |
| Account No. 001-660-6680-1124 (Enterprise Zone) [] | |
| Account No. 001-660-6680-1125 (Enterprise Zone Credit) [] | |

| Owner(s) of Record (please print) | |
|---|------------|
| Name: _____ | |
| Address: _____ | |
| Phone: _____ | Fax: _____ |
| (Additional owners may be listed at end of applic.) | |

| Applicant(s)/Agent(s), if different | |
|-------------------------------------|------------|
| Name: <u>City Plan Board</u> | |
| Address: <u>PO Box 490</u> | |
| <u>Gainesville, FL 32601</u> | |
| Phone: _____ | Fax: _____ |

Note: It is recommended that anyone intending to file a petition for amendments to the future land use map or zoning map atlas, meet with the Department of Community Development prior to filing the petition in order to discuss the proposed amendment and petition process. Failure to answer all questions will result in the application being returned to the applicant.

REQUEST

| | | |
|---|-------------------------------------|---|
| Check applicable request(s) below: | | |
| Future Land Use Map <input checked="" type="checkbox"/> | Zoning Map <input type="checkbox"/> | Master Flood Control Map <input type="checkbox"/> |
| Present designation: <u>Medic Heavy Industrial</u> | Present designation: _____ | Other <input type="checkbox"/> Specify: _____ |
| Requested designation: <u>Business Industrial</u> | Requested designation: _____ | |

INFORMATION ON PROPERTY

| |
|---|
| 1. Street address: <u>5000 Block of SW 41st Blvd (Fred Bear Dr.)</u> |
| 2. Map no(s): <u>4745</u> |
| 3. Tax parcel no(s): <u>07240-001-010, 07240-030-000, 07242-001-000</u> |
| 4. Size of property: <u>11.42</u> acre(s) |
| <i>All requests for a land use or zoning change for property of less than 3 acres are encouraged to submit a market analysis or assessment, at a minimum, justifying the need for the use and the population to be served. All proposals for property of 3 acres or more must be accompanied by a market analysis report.</i> |

Certified Cashier's Receipt:

5. Legal description (attach as separate document, using the following guidelines):
- a. Submit on 8 ½ x 11 in. sheet of paper, separate from any other information.
 - b. May not be included as part of a Purchase Agreement, Contract for Sale, Lease Agreement, Transfer of Title, Warranty Deed, Notice of Ad Valorem Taxes, Print-outs from Property Appraiser's Office, etc.
 - c. Must correctly describe the property being submitted for the petition.
 - d. Must fully describe directions, distances and angles. Examples are: North 20 deg. West 340 feet (not abbreviated as N 20 deg. W 340'); Right-of-Way (not abbreviated as R/W); Plat Book (not abbreviated as PB); Official Records Book 1, page 32 (not abbreviated as OR 1/32); Section 1, Township 9 South, Range 20 East (not abbreviated as S1-T9S-R20E).

6. **INFORMATION CONCERNING ALL REQUESTS FOR LAND USE AND/OR ZONING CHANGES** (NOTE: *All development associated with rezonings and/or land use changes must meet adopted level of service standards and is subject to applicable concurrency requirements.*)

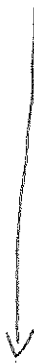
A. What are the existing surrounding land uses?

North *Alachua County Heavy Industrial*

South

East

West



B. Are there other properties or vacant buildings within ½ mile of the site that have the proper land use and/or zoning for your intended use of this site?

NO

YES _____ If yes, please explain why the other properties cannot accommodate the proposed use?

C. If the request involves nonresidential development adjacent to existing or future residential, what are the impacts of the proposed use of the property on the following:

Residential streets N/A

Noise and lighting N/A

D. Will the proposed use of the property be impacted by any creeks, lakes, wetlands, native vegetation, greenways, floodplains, or other environmental factors or by property adjacent to the subject property?

NO X YES _____ (If yes, please explain below)

E. Does this request involve either or both of the following?

a. Property in a historic district or property containing historic structures?

NO X YES _____

b. Property with archaeological resources deemed significant by the State?

NO X YES _____

F. Which of the following best describes the type of development pattern your development will promote? (please explain the impact of the proposed change on the community):

Redevelopment _____ Urban Infill _____
Activity Center _____ Urban Fringe _____
Strip Commercial _____ Traditional Neighborhood _____

Explanation of how the proposed development will contribute to the community.

These properties were annexed into the City of Gainesville

G. What are the potential long-term economic benefits (wages, jobs & tax base)?

These are annexed properties and need City land use/zoning

H. What impact will the proposed change have on level of service standards?

Roadways

This is an existing use that has been annexed into the City and as a result

Recreation

City land use and zoning must be placed

Water and Wastewater

on the properties

Solid Waste

Mass Transit

I. Is the location of the proposed site accessible by transit, bikeways or pedestrian facilities?

NO

YES ____ (please explain)

CERTIFICATION

The undersigned has read the above application and is familiar with the information submitted. It is agreed and understood that the undersigned will be held responsible for its accuracy. The undersigned hereby attests to the fact that the parcel number(s) and legal description(s) shown in questions 3 and 5 is/are the true and proper identification of the area for which the petition is being submitted. Signatures of all owners or their agent are required on this form. Signatures by other than the owner(s) will be accepted only with notarized proof of authorization by the owner(s).

| Owner of Record | |
|-----------------|------|
| Name: | |
| Address: | |
| | |
| Phone: | Fax: |
| Signature: | |


| Owner of Record | |
|-----------------|------|
| Name: | |
| Address: | |
| | |
| Phone: | Fax: |
| Signature: | |

| Owner of Record | |
|-----------------|------|
| Name: | |
| Address: | |
| | |
| Phone: | Fax: |
| Signature: | |

| Owner of Record | |
|-----------------|------|
| Name: | |
| Address: | |
| | |
| Phone: | Fax: |
| Signature: | |

No person submitting an application may rely upon any comment concerning a proposed amendment, or any expression of any nature about the proposal made by any participant, at the pre-application conference as a representation or implication that the proposal will be ultimately approved or rejected in any form.

To meet with staff to discuss the proposal, please call (352) 334-5022 or 334-5023 for an appointment.



Owner/Agent Signature

12-16-13

Date

STATE OF FLORIDA
COUNTY OF _____

Sworn to and subscribed before me this _____ day of _____ 20____, by (Name)
_____.

Signature – Notary Public

Personally Known ____ OR Produced Identification ____ (Type) _____