

LEGISLATIVE #

120210E

Appendix C Supplemental Documents

Exhibit C-1 Existing Zoning Map

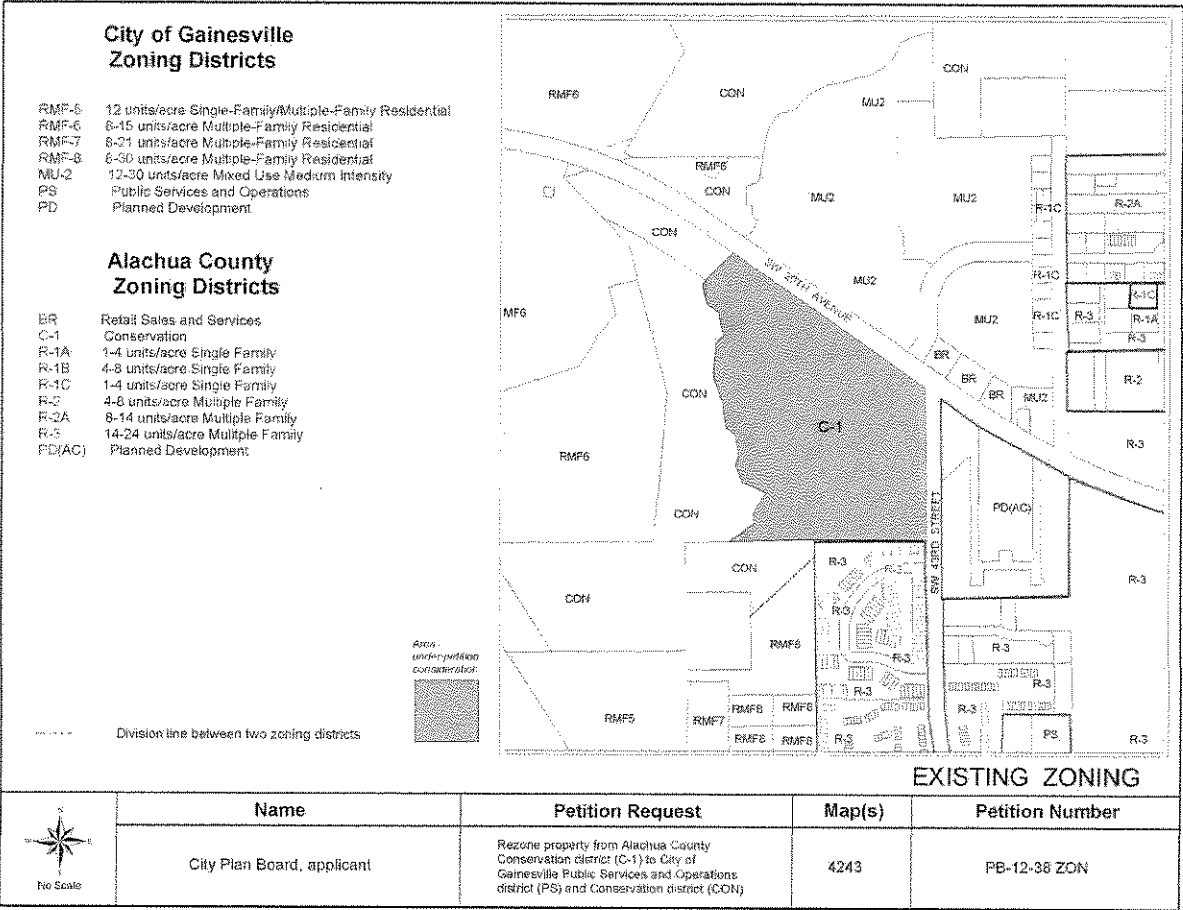
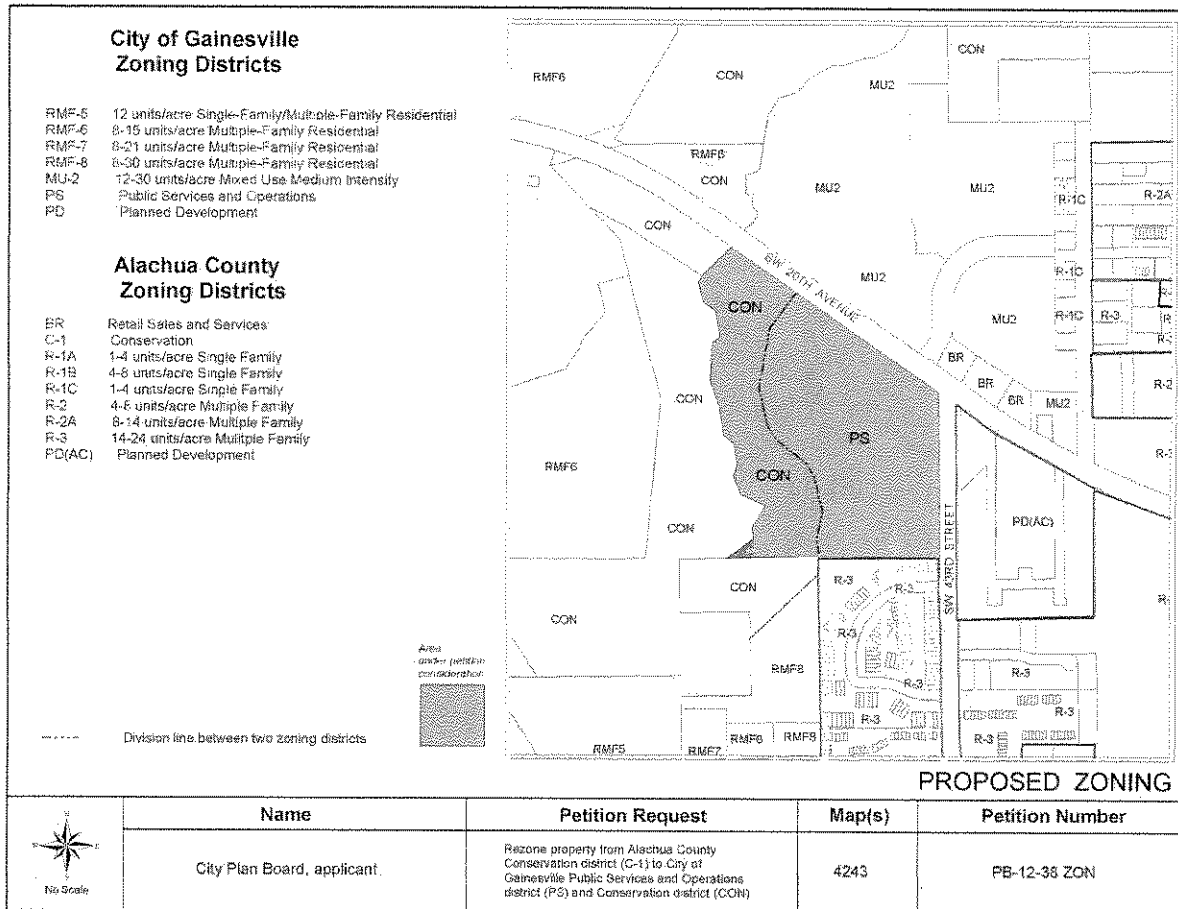


Exhibit C-2 Proposed Zoning Map




Petition PB-12-38 ZON
May 24, 2012

Exhibit C-3 Aerial Map



AERIAL PHOTOGRAPH

	Name	Petition Request	Map(s)	Petition Number
 <small>No Scale</small>	City Plan Board, applicant	Rezone property from Alachua County Conservation district (G-1) to City of Gainesville Public Services and Operations district (PS) and Conservation district (CON)	4243	PB-12-38 ZON

Petition PB-12-38 ZON
May 24, 2012

Exhibit C-4 Strategic Ecosystems Map

