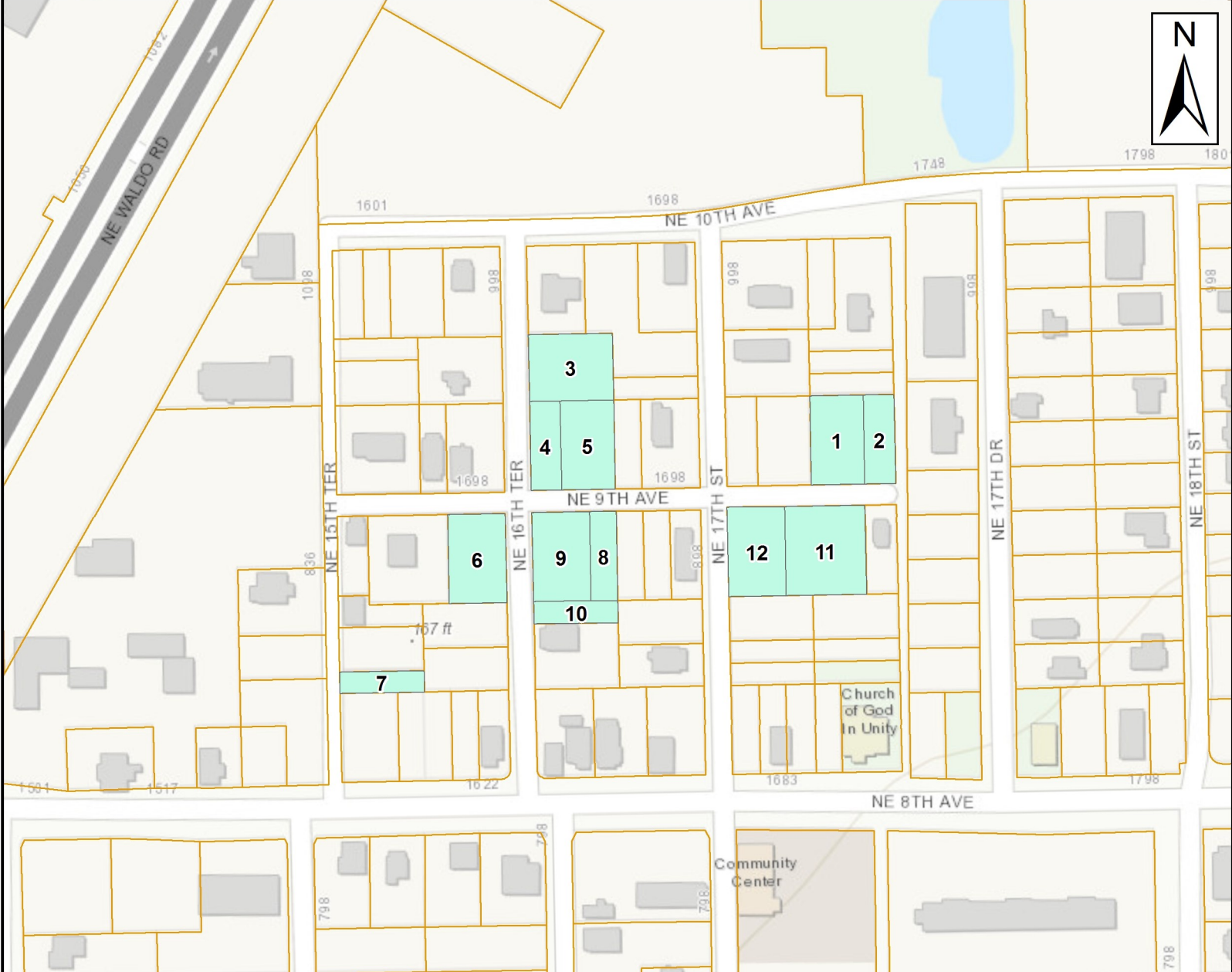
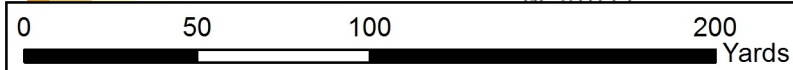
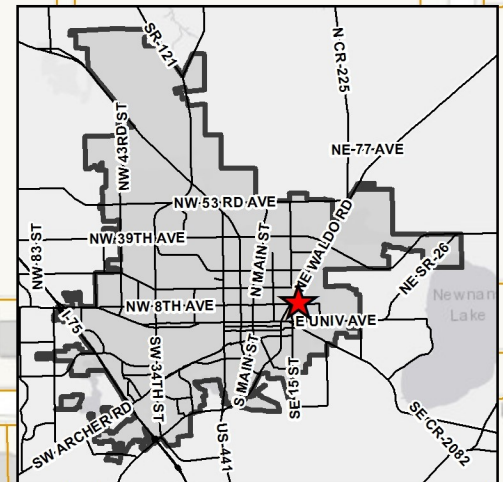




# Potential Lot Donations



	<b>Parcel</b>	<b>Address</b>	<b>Zoning District</b>	<b>Parcel Size (sq ft/acres)</b>
1	10674-016-000	1738 NE 9th Ave	RC	6,000/0.14
2	10674-018-000	1742 NE 9th Ave	RC	3,500/0.08
3	10675-007-000	913 NE 16th Terr	RC	7,125/0.16
4	10675-013-000	1622 NE 9th Ave	RC	3,500/0.08
5	10675-014-000	1626 NE 9th Ave	RC	6,000/0.14
6	10677-001-000	1609 NE 9th Ave	RC	6,500/0.15
7	10677-014-000	817 NE 15th Terr	RC	2,375/0.05
8	10678-004-000	823 NE 16th Ter	RC	3,000/0.07
9	10678-005-000	1623 NE 9th Ave	RC	6,500/0.15
10	10678-007-001	800 blk NE 16th Terr	RC	2,375/0.05
11	10679-002-000	1725 NE 9th Ave	RC	9,000/0.21
12	10679-005-000	827 NE 17th St	RC	6,500/0.15



Source: Aerial Credits: Esri, HERE, DeLorme, @ OpenStreetMap contributors, and the GIS User Community  
 Source: Esri, HERE, DeLorme, @ OpenStreetMap contributors, and the GIS User Community  
 Source: Esri, HERE, DeLorme, @ OpenStreetMap contributors, and the GIS User Community