

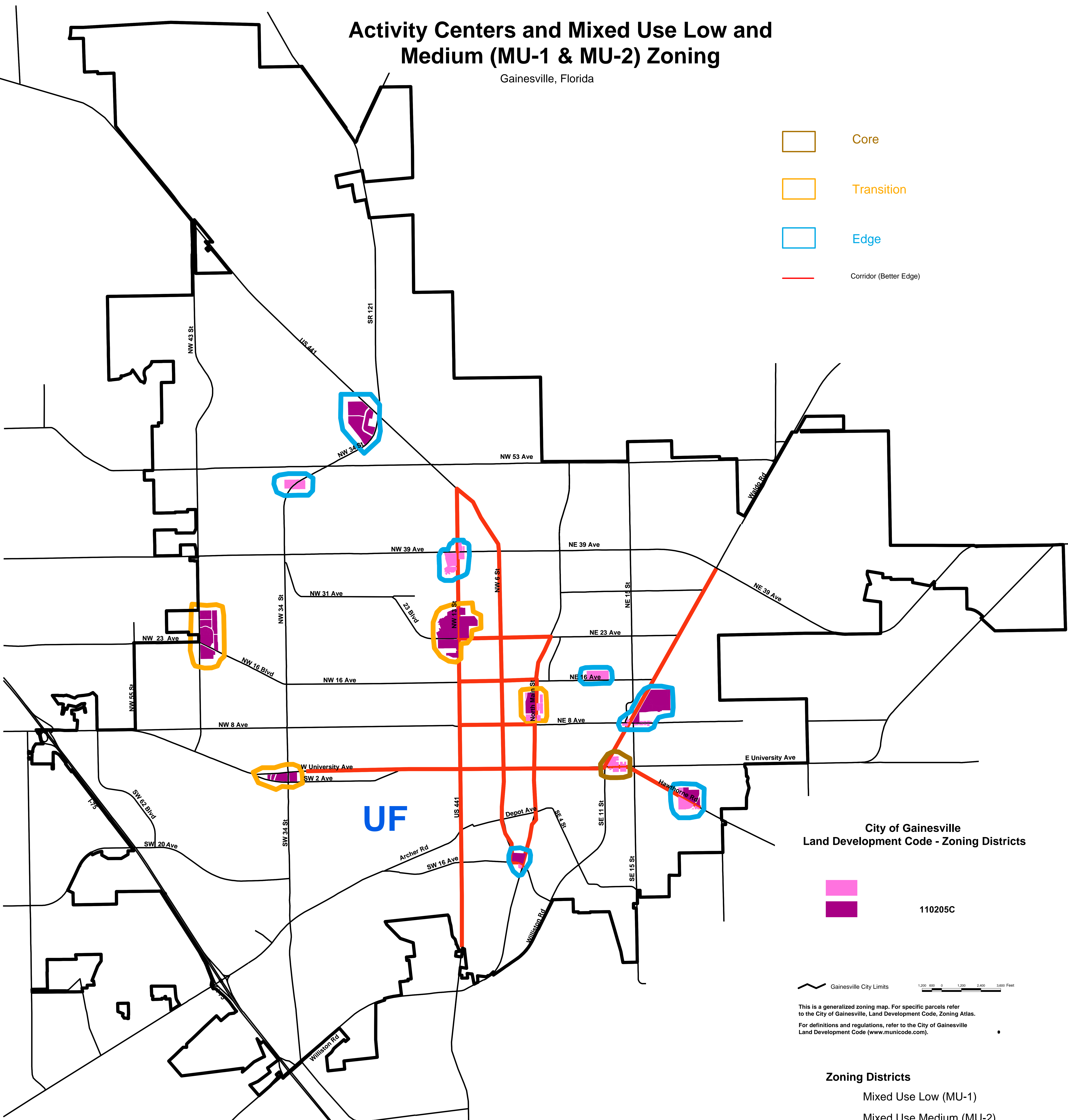
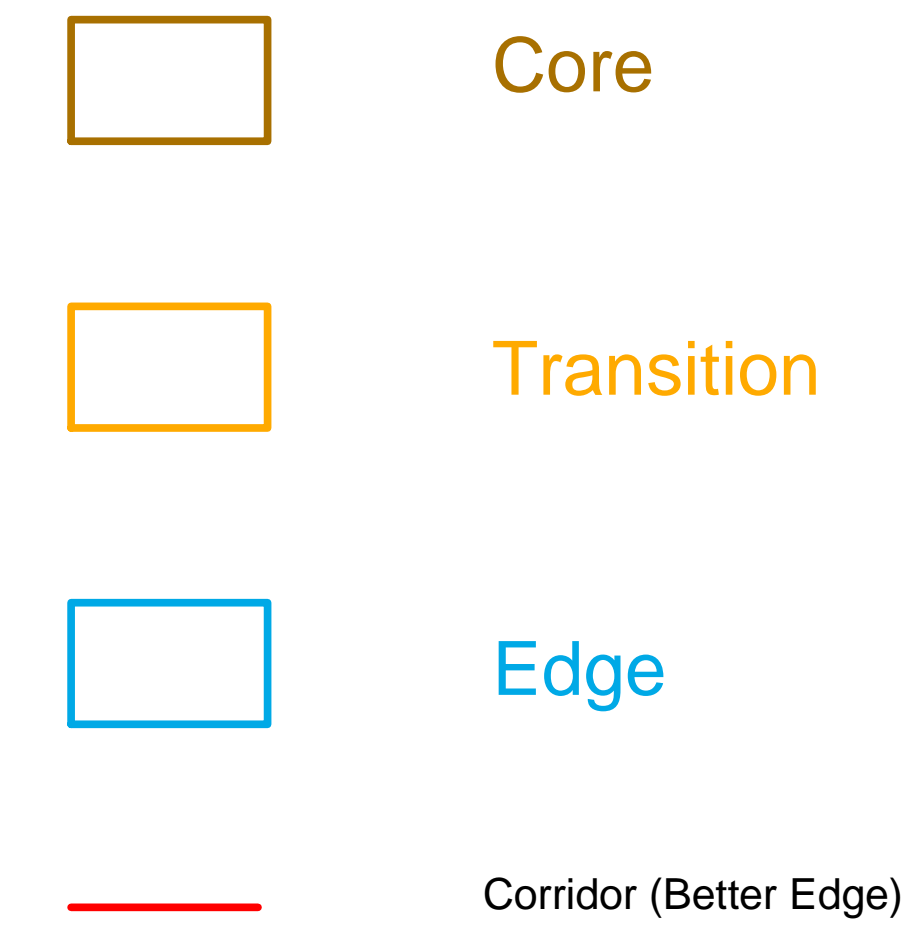
**LEGISLATIVE #**

**110205C**

## Appendix A

# Activity Centers and Mixed Use Low and Medium (MU-1 & MU-2) Zoning

Gainesville, Florida



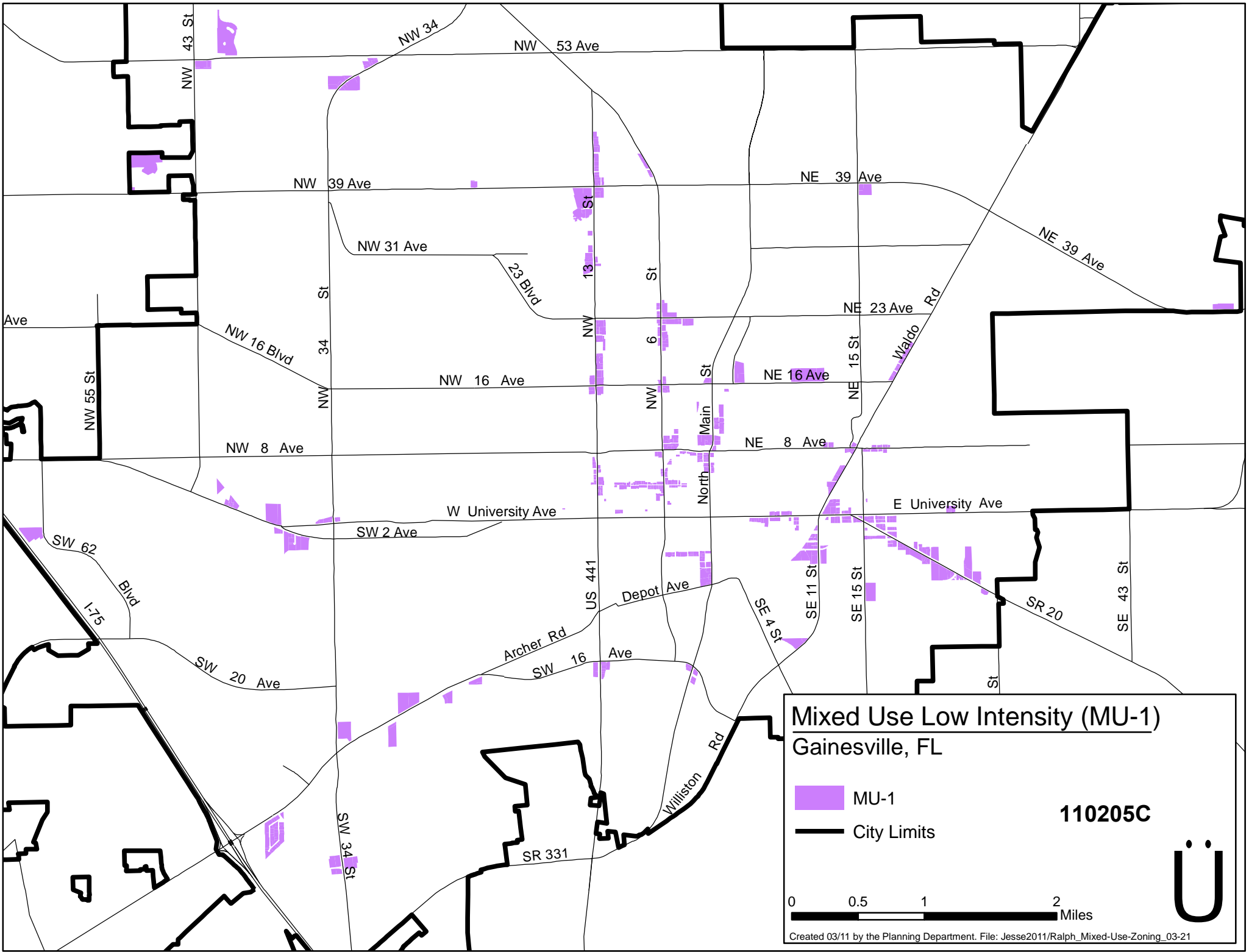
## City of Gainesville Land Development Code - Zoning Districts

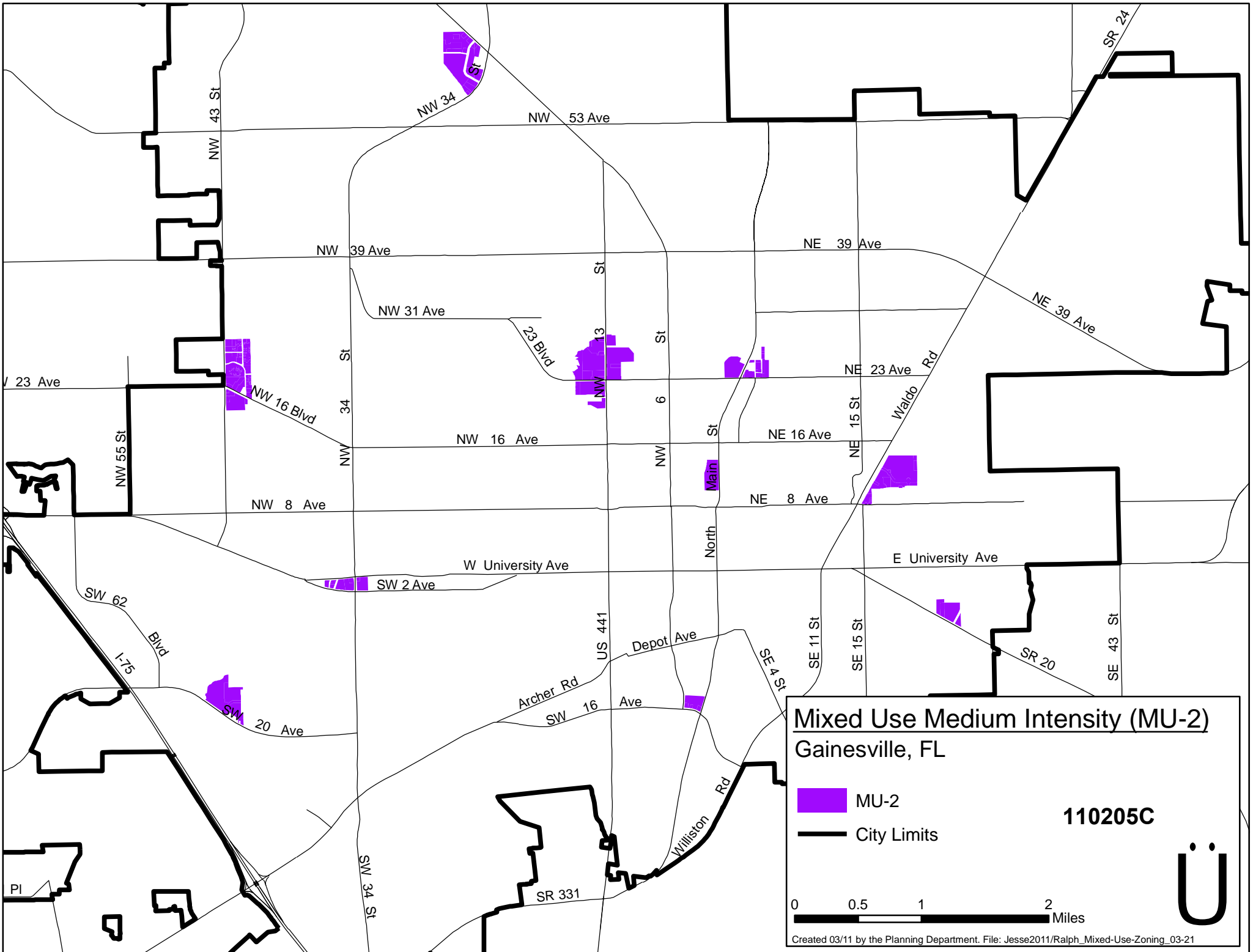


This is a generalized zoning map. For specific parcels refer to the City of Gainesville, Land Development Code, Zoning Atlas.  
For definitions and regulations, refer to the City of Gainesville Land Development Code ([www.municode.com](http://www.municode.com)).


## Zoning Districts

- Mixed Use Low (MU-1)
- Mixed Use Medium (MU-2)






**Mixed Use Medium Intensity (MU-2)**  
Gainesville, FL

-  MU-2
-  City Limits

**110205C**



Created 03/11 by the Planning Department. File: Jesse2011/Ralph\_Mixed-Use-Zoning\_03-21

