

**Attachment A
Wacahoota Site Map**








100 Acres


50 Acres

50 Acres



Legend

-  Wacahoota Property - 200 Acres
-  Ten Acre DoF Center Office Site
-  Proposed Land Exchange - 50 Acres
-  Archery Lease - 50 Lease
-  Culvert Under SR121
-  Existing Lime-Rock Road to Archery Range
-  SR 121 (Williston Road)



Proposed Land Exchange	Acres
Dof Center Office Site	10
Dof Conservation Property	<u>40</u>
Subtotal	50
Archery Lease	50
CoG Western Conservation Area	<u>100</u>
Total	200 Acres

The City of Gainesville prepares and uses this information for its own purposes and this information may not be suitable for other purposes. This information is provided "as is".
 Further documentation of this data can be obtained by contacting:
 Nature Operations Division
 City of Gainesville
 Station 66, PO Box 490
 Gainesville, FL 32602-0490
 (352) 334-2231