






INTER-OFFICE COMMUNICATION

DATE: August 15, 2017

TO: Mayor Lauren Poe and Member of the City Commission

VIA: Anthony Lyons, City Manager
Dan Hoffman, Assistant City Manager

FROM: Phil Mann, P.E., Interim Public Works Director 
Alice Rankeillor, P.E., Stormwater Services Division 
Andy Renshaw, CFM, Floodplain Manager 

SUBJECT: Santa Fe Basin Flood Insurance Rate Map Update

As mentioned in previous IOC dated July 13, 2017, new Preliminary Flood Insurance Rate Maps for the Santa Fe Basin are being issued by the Federal Emergency Management Agency (FEMA). Portions of NW Gainesville are included in the map update.

We are now within the 90 day public comment period that will end Wednesday October 11, 2017. To help facilitate public comment, answer questions, and begin to provide assistance to the affected citizens, we are holding several meetings with the homeowners of the most affected neighborhoods. Letters have been mailed to homeowners updating them to the changes and scheduled meetings. The meetings and corresponding neighborhood are as follows:

<u>Date</u>	<u>Location</u>	<u>Time</u>	<u>Neighborhood</u>
August 22, 2017	NW Senior Rec Center 5701 NW 34th Blvd	6:30pm	Mile Run
August 24, 2017	NW Senior Rec Center 5701 NW 34th Blvd	6:30pm	Millhopper Station
September 7, 2017	Turkey Creek Forest Clubhouse 8620 NW 13th St (on Turkey Scratch Road)	7:00pm	Turkey Creek Forest