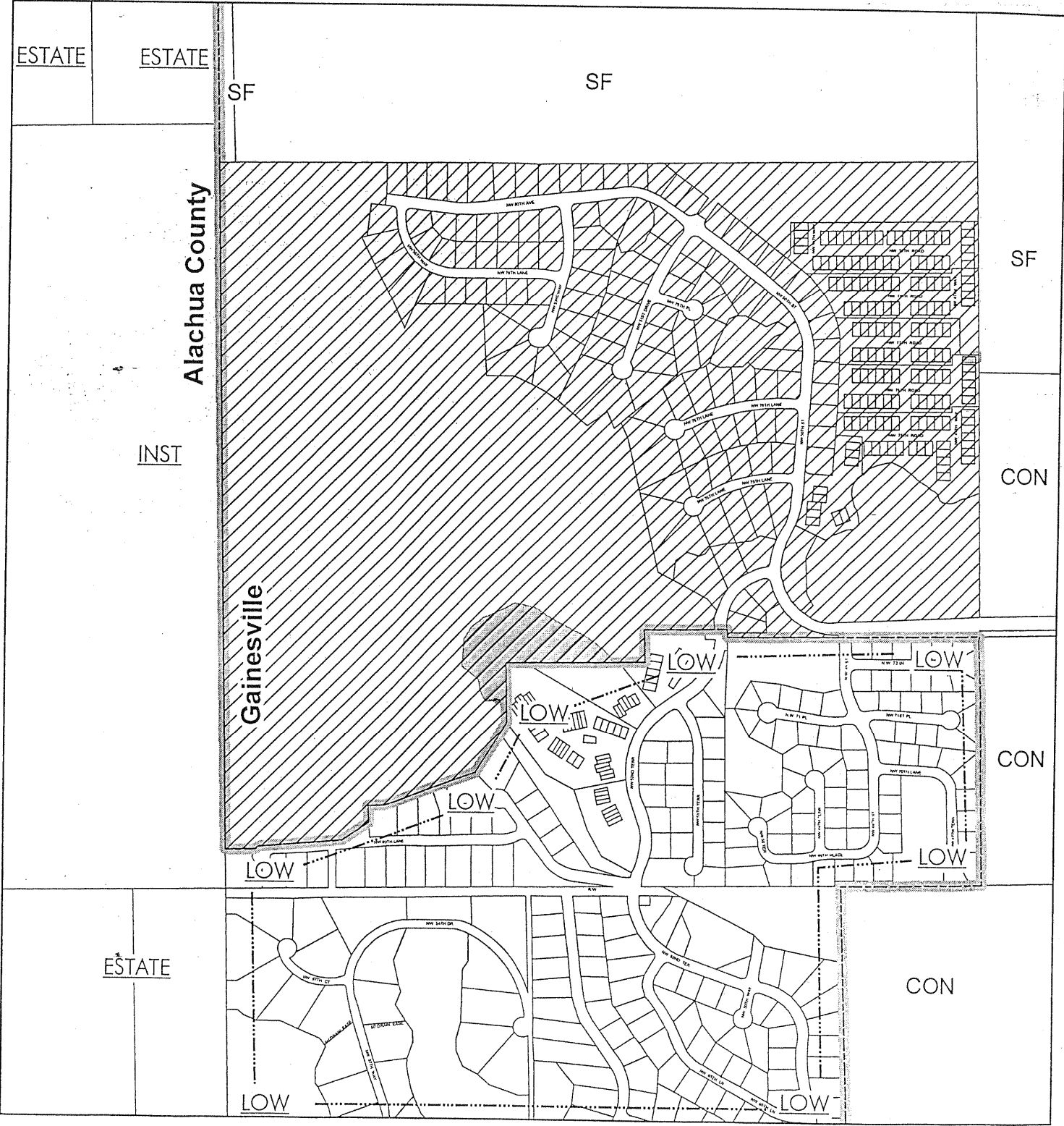





**Map 7: BLUES CREEK ANNEXATION AREA - EXISTING LAND USE**



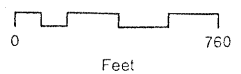
**Legend**

-  Blues Creek Annexation Area
-  Conservation Land Use
-  City Limit

All properties are LOW, Low Residential, except as noted.

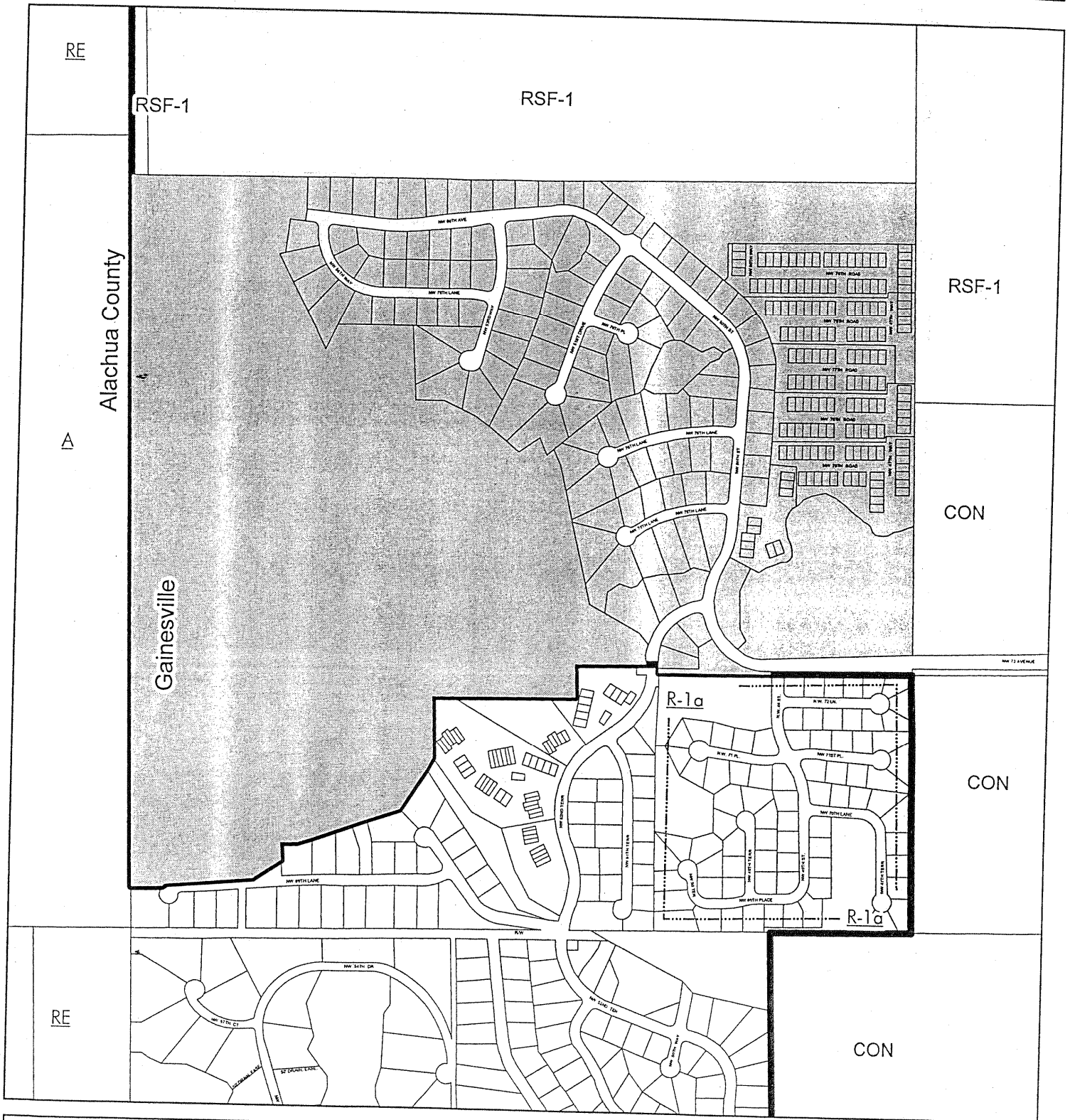
UNDERLINED are Alachua County categories

Prepared by the Department of Community Development/GIS 01-07-03



This map is for informational purposes only. Do not rely on this map for accuracy of the information or for any error or omission on this map. For specific information, you are directed to contact the City of Gainesville, Florida.

# Map 7: BLUES CREEK ANNEXATION AREA - EXISTING ZONING



## Legend

All properties zoned Alachua County PUD except as noted.



Blues Creek Annexation Area

UNDERLINED are Alachua County categories



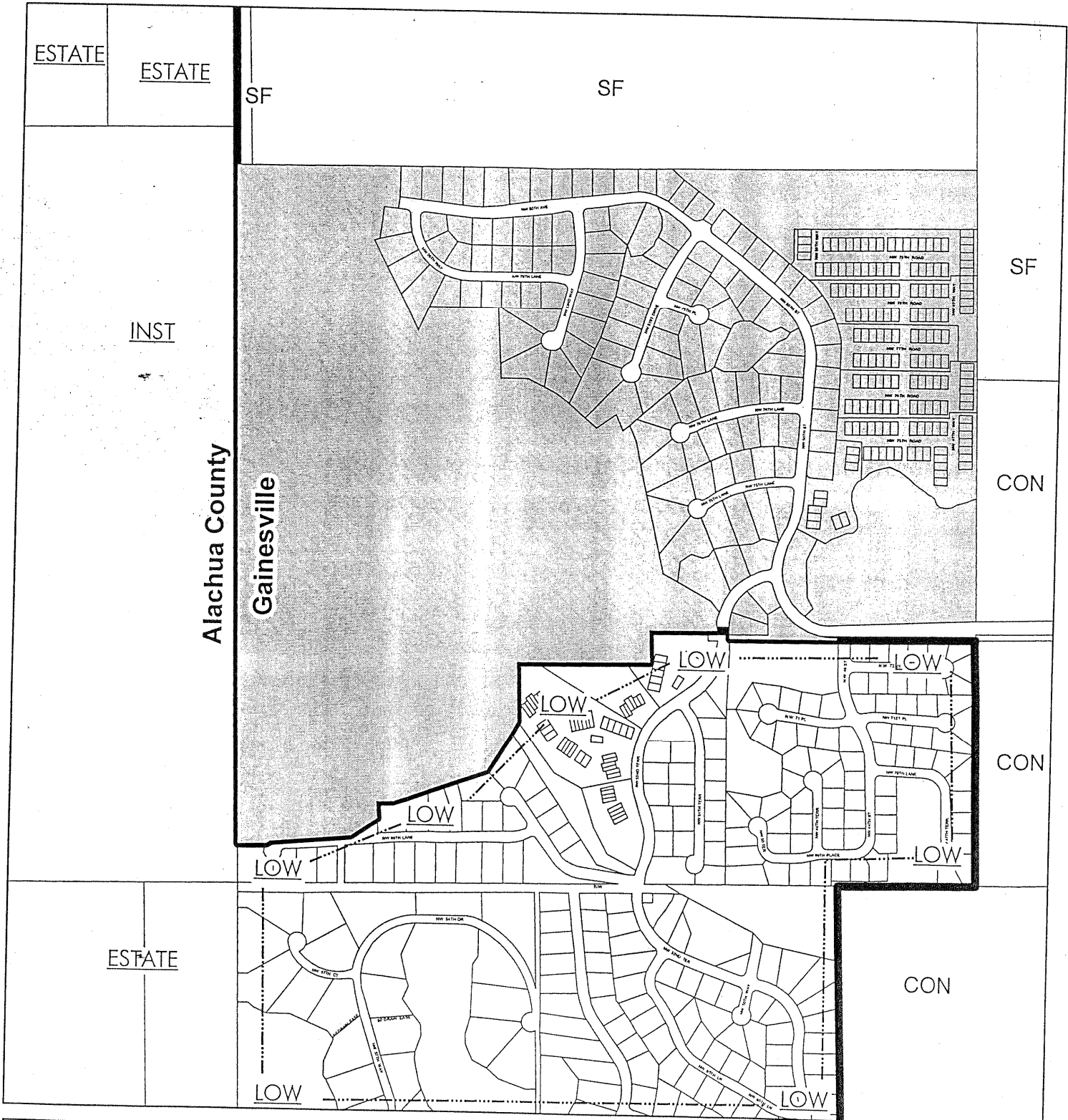
City Limit

Prepared by the Department of Community Development/GIS 01-07-03



This map is for informational purposes only. Do not rely on this map for accuracy of dimensions, size or location. The City of Gainesville does not assume responsibility to update this information or for any error or omission on this map. For specific information, you are directed to contact the City of Gainesville, Florida.

# Map 8: BLUES CREEK ANNEXATION AREA - PROPOSED LAND USE

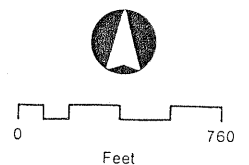


## Legend

-  Blues Creek Annexation Area; Proposed Land Use is SF
-  City Limits

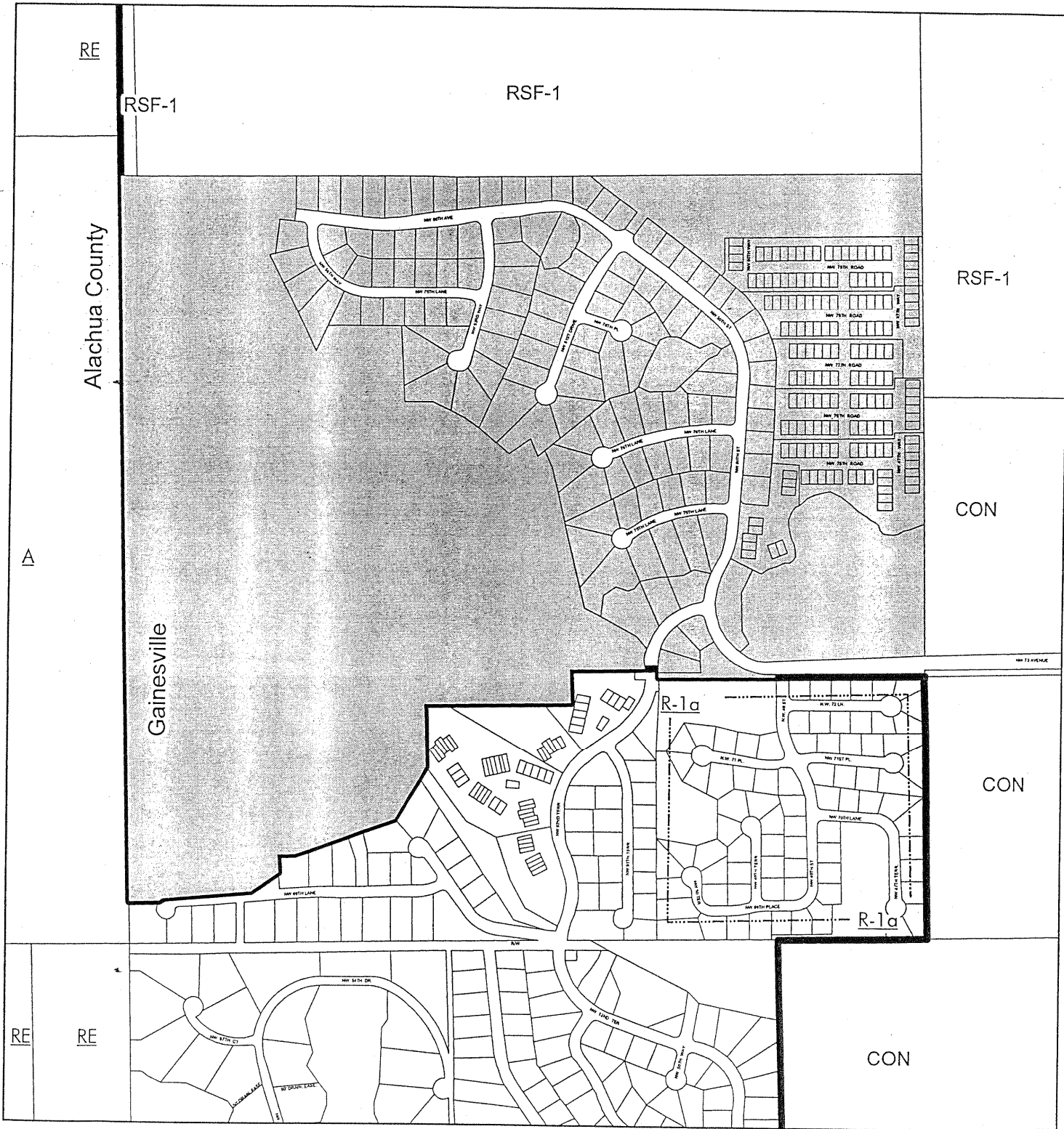
UNDERLINED are Alachua County categories

Prepared by the Department of Community Development/GIS 01-07-03



This map is for informational purposes only. Do not rely on this map for accuracy of dimensions, size or location. The City of Gainesville does not assume responsibility to update this information or for any error or omission on this map. For specific information, you are directed to contact the City of Gainesville, Florida.

BLUES CREEK ANNEXATION AREA - PROPOSED ZONING



Legend

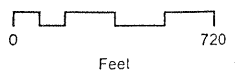
[Shaded Box] Blues Creek Annexation Area; Proposed Zoning is PD

[Thick Black Line] City Limit

All properties zoned Alachua County PUD except as noted.

UNDERLINED are Alachua County categories

Prepared by the Department of Community Development/GIS 01-07-03



This map is for informational purposes only. Do not rely on this map for accuracy of dimensions, size or location. The City of Gainesville does not assume responsibility to update this information or for any error or omission on this map. For specific information, you are directed to contact the City of Gainesville, Florida.