



Transportation Surtax (8 years)

Total Expenses **Request**
\$41,504,691

| Vehicles | Request | Description |
|-----------------------------------|---------------------|---|
| Existing Service - Replacement | \$13,665,455 | Vehicles with > 500,000 miles or 12 years. Based on 2013 unit cost. Request equates to approximately 32 buses in current dollars. |
| New Routes/Frequency Improvements | \$5,881,811 | Vehicle expansion based on weekday frequency improvements. |
| Support - Replacement | \$251,800 | Assumes useful life of 12 years. Based on average cost of recent RTS support vehicles. Request equates to approximately 10 vehicles in current dollars. |
| Support - Expansion | \$75,540 | New vehicles include vehicles for new routes/frequency improvements. Based on 2013 unit cost. Request equates to approximately 3 vehicles in current dollars. |
| Paratransit - Replacement | \$819,768 | Assumes useful life of 150,000 miles. Based on 2013 unit cost. Request equates to approximately 12 vehicles in current dollars. |
| Total | \$20,694,374 | |

| Operations | Request | Description |
|--|---------------------|--|
| Weekday - New Routes/Frequency Improvements | \$14,700,510 | Assumes the average annual addition of 20 weekday hours. |
| Saturday - New Routes/Frequency Improvements | \$1,147,114 | Assumes the average annual addition of 7 Saturday hours. |
| Sunday - New Routes/Frequency Improvements | \$1,147,114 | Assumes the average annual addition of 7 Sunday hours. |
| Total | \$16,994,739 | |

| Accessibility/Amenity Improvements | Request | Description |
|------------------------------------|--------------------|--|
| Landing Pad | \$1,431,251 | Includes design and construction. Only considers currently active bus stops. Based on 2014 unit cost. Request assumes only city bus stops. |
| Shelter | \$1,046,496 | Considers active bus stops with >=36 daily boardings. Based on 2012/13 unit cost. Cost includes shelter and solar lighting. Request assumes only city bus stops. |
| Bench | \$17,054 | Considers active bus stops with >=15 daily boardings. Based on 2013 unit cost. Request assumes only city bus stops. |
| Trashcan | \$20,461 | Considers active bus stops with >=15 daily boardings. Based on 2013 unit cost. Request assumes only city bus stops. |
| Bus Bays | \$1,300,317 | Based on MPTO requested analysis of top ten bus bay priorities; only includes city bus stops. |
| Total | \$3,815,578 | |

Notes:

1. All costs were assumed to represent 2014 values and escalated from 2014 forward. Please see specific item for actual year.
2. Specific route patterns may be adjusted to better serve demand and respond to changing conditions.
3. City share derived from 80-foot route buffer around each route and portion within City unless demarcation line was known.
4. Share calculations do not include campus circulators or Later Gator routes.
5. Only included routes that were >=75% within the City.

Transportation Surtax (8 years) - Supplemental List

Total Expenses **Cost**
\$8,300,938

| Additional Items | Cost | Description |
|------------------------------------|--------------------|---|
| Existing Service - Replacement | \$2,980,613 | Vehicles with > 500,000 miles or 12 years. Based on 2013 unit cost. Request equates to approximately 7 buses in current dollars. |
| Operations Scheduling Software | \$1,142,104 | Includes software and database/server, first year of maintenance. |
| Transit Signal Priority | \$151,917 | Based on figures from Go Enhance RTS study. |
| Landing Pad | \$2,337,711 | Includes design and construction. Only considers currently active bus stops. Based on 2014 unit cost. Request assumes only city bus stops. |
| Automatic Passenger Counters (APC) | \$301,762 | Includes current buses without APC equipment. Based on 2013 unit cost. |
| Bus Bays | \$1,123,174 | Based on MPTO requested analysis of top ten bus bay priorities; only includes city bus stops. |
| Automatic Vehicle Location (AVL) | \$31,609 | Includes current buses without AVL equipment. Based on 2012 unit cost. |
| Digital Signage | \$8,592 | Price based on internet review of weatherized enclosure and LCD monitor. Location: Rosa Parks Downtown Station and future Butler Plaza. |
| Holiday Service | \$223,456 | Running as Sunday service. Eight holidays per year. Assumes implementation of the two most requested holidays for service: Veteran's Day and Dr. Martin Luther King, Jr. Day. |
| Total | \$8,300,938 | |

Route Characteristics

Sunday

| Route | Current Peak Buses | Current Peak Freq. (min.) | Proposed Peak Freq. (min.) | Passengers per Hour (FY13) | Type of Route | Notes |
|-------|--------------------|---------------------------|----------------------------|----------------------------|-----------------------|--------------------------|
| 2 | 0 | N/A | 60 | N/A | Existing ¹ | Add service. |
| 5 | 1 | 60 | 30 | 21.8 | Existing | Improve headway. |
| 15 | 1 | 60 | 30 | 23 | Existing | Improve headway. |
| 12 | 1 | 45 | 22 | 48.1 | Existing | Improve headway. |
| 8 | 1 | 90 | 45 | 9.8 | Existing | Improve headway. |
| 6 | 0 | N/A | 60 | N/A | Existing ¹ | Add service. |
| 20 | 2 | N/A | N/A | 46.5 | Existing | Extend hours of service. |
| 1 | 2 | N/A | N/A | 48.7 | Existing | Extend hours of service. |

Saturday

| Route | Current Peak Buses | Current Peak Freq. (min.) | Proposed Peak Freq. (min.) | Passengers per Hour (FY13) | Type of Route | Notes |
|-------|--------------------|---------------------------|----------------------------|----------------------------|-----------------------|--------------------------|
| 6 | 0.5 | 120 | 60 | 14.7 | Existing | Improve headway. |
| 24 | 0 | N/A | 60 | N/A | Existing ¹ | Add service. |
| 11 | 1 | 60 | 30 | 28.7 | Existing | Improve headway. |
| 15 | 1 | 60 | 30 | 41.3 | Existing | Improve headway. |
| 8 | 1 | 90 | 45 | 16.1 | Existing | Improve headway. |
| 62 | 0 | N/A | 75 | N/A | Existing ¹ | Add service. |
| 1 | 2 | N/A | N/A | 51.2 | Existing | Extend hours of service. |
| 15 | 1 | N/A | N/A | 41.3 | Existing | Extend hours of service. |

Weekday

| Route | Current Peak Buses | Current Peak Freq. (min.) | Proposed Peak Freq. (min.) | Passengers per Hour (FY13) | Type of Route | Notes |
|-------|--------------------|---------------------------|----------------------------|----------------------------|---------------|---|
| 2 | 2 | 30 | 30 | 28.4 | Existing | Bus to achieve 30 minute frequencies and earlier morning service currently paid for from general fund. If passed, proposed surtax will cover. Also, extends service span. |
| 24 | 2 | 30 | 30 | 27.1 | Existing | Bus to achieve 30 minute frequencies and earlier morning service currently paid for from general fund. If passed, proposed surtax will cover. Also, extends service span. |
| 6 | 1 | 60 | 60 | 29.1 | Existing | Early morning service currently paid for from general fund. If passed, proposed surtax will cover. |
| 11 | 2 | 30 | 30 | 30.5 | Existing | Early morning service currently paid for from general fund. If passed, proposed surtax will cover. |
| 15 | 2 | 30 | 30 | 40.7 | Existing | Early morning service currently paid for from general fund. If passed, proposed surtax will cover. |
| 15 | 2 | 30 | 20 | 40.7 | Existing | Improve headway. |
| 62 | 1 | 60 | 30 | 17 | Existing | Extend hours of service. |
| 37 | N/A | N/A | 30 | N/A | New | New service between Butler Plaza and UF via student area on SW 35 Place. |
| 40 | N/A | N/A | 30 | N/A | New | New service between Hunter's Crossing, Magnolia Parke, and UF. |
| 6 | 1 | 60 | 30 | 29.1 | Existing | Improve headway. |
| 5 | 3 | 20 | 15 | 33.5 | Existing | Improve headway. |
| 13 | 1 | 10 | 10 | 45.9 | Existing | Maintain frequency while increasing coverage. |
| 62 | 1 | 60 | 30 | 17 | Existing | Improve headway. |
| 2 | 2 | 30 | 30 | 28.4 | Existing | Extend hours of service. Route currently ends at 8:00 PM. |
| 6 | 1 | 60 | 60 | 29.1 | Existing | Extend hours of service. Route currently ends at 8:00 PM. |
| 24 | 2 | 30 | 30 | 27.1 | Existing | Extend hours of service. Route currently ends at 8:00 PM. |
| 38 | 4 | 13 | 10 | 60.6 | Existing | Improve headway and extend hours of service. |
| 1 | 4 | 15 | 15 | 49.2 | Existing | Extend hours of service. Route currently ends at 11:00 PM. |
| 8 | 3 | 30 | 30 | 28.5 | Existing | Extend hours of service. Route currently ends at 11:00 PM. |
| 11 | 2 | 30 | 30 | 30.5 | Existing | Extend hours of service. Route currently ends at 11:00 PM. |
| 15 | 2 | 30 | 30 | 40.7 | Existing | Extend hours of service. Route currently ends at 11:00 PM. |

Notes:

- Existing route but new to service day.

Operating Costs

| | | Days of Service | |
|----------------------------|---------|-----------------|-----|
| 2014 Hourly Rate (Regular) | \$72.31 | Sundays | 52 |
| CPI | 1.8% | Saturdays | 52 |
| 2014 Hourly Rate (Holiday) | \$128 | Weekdays | 252 |
| | | Holidays | 8 |

Sunday

| Route | Hours | Implementation | | | | | | | | | | Mileage Portion | | Request Level |
|--------------|-------|----------------|-----------------|-----------------|-----------------|------------------|------------------|------------------|------------------|------------------|--------------------|--------------------|---------|---------------|
| | | Year | 2015 | 2016 | 2017 | 2018 | 2019 | 2020 | 2021 | 2022 | Total | City Portion | in City | |
| 2 | 8 | 2015 | \$30,622 | \$31,174 | \$31,735 | \$32,306 | \$32,887 | \$33,479 | \$34,082 | \$34,696 | \$260,981 | \$240,103 | 92% | Full Request |
| 5 | 8 | 2016 | \$0 | \$31,174 | \$31,735 | \$32,306 | \$32,887 | \$33,479 | \$34,082 | \$34,696 | \$230,359 | \$230,359 | 100% | Full Request |
| 15 | 8 | 2017 | \$0 | \$0 | \$31,735 | \$32,306 | \$32,887 | \$33,479 | \$34,082 | \$34,696 | \$199,185 | \$199,185 | 100% | Full Request |
| 12 | 8 | 2018 | \$0 | \$0 | \$0 | \$32,306 | \$32,887 | \$33,479 | \$34,082 | \$34,696 | \$167,451 | \$167,451 | 100% | Full Request |
| 8 | 8 | 2019 | \$0 | \$0 | \$0 | \$0 | \$32,887 | \$33,479 | \$34,082 | \$34,696 | \$135,145 | \$135,145 | 100% | Full Request |
| 6 | 8 | 2020 | \$0 | \$0 | \$0 | \$0 | \$0 | \$33,479 | \$34,082 | \$34,696 | \$102,257 | \$102,257 | 100% | Full Request |
| 20 | 4 | 2021 | \$0 | \$0 | \$0 | \$0 | \$0 | \$0 | \$17,041 | \$17,348 | \$34,389 | \$34,389 | 100% | Full Request |
| 1 | 4 | 2022 | \$0 | \$0 | \$0 | \$0 | \$0 | \$0 | \$0 | \$17,348 | \$17,348 | \$17,348 | 100% | Full Request |
| Total | | | \$30,622 | \$62,347 | \$95,204 | \$129,224 | \$164,437 | \$200,877 | \$221,534 | \$242,869 | \$1,147,114 | \$1,126,236 | | |

Saturday

| Route | Hours | Implementation | | | | | | | | | | Mileage Portion | | Request Level |
|--------------|-------|----------------|-----------------|-----------------|-----------------|------------------|------------------|------------------|------------------|------------------|--------------------|--------------------|---------|---------------|
| | | Year | 2015 | 2016 | 2017 | 2018 | 2019 | 2020 | 2021 | 2022 | Total | City Portion | in City | |
| 6 | 8 | 2015 | \$30,622 | \$31,174 | \$31,735 | \$32,306 | \$32,887 | \$33,479 | \$34,082 | \$34,696 | \$260,981 | \$260,981 | 100% | Full Request |
| 24 | 8 | 2016 | \$0 | \$31,174 | \$31,735 | \$32,306 | \$32,887 | \$33,479 | \$34,082 | \$34,696 | \$230,359 | \$216,537 | 94% | Full Request |
| 11 | 8 | 2017 | \$0 | \$0 | \$31,735 | \$32,306 | \$32,887 | \$33,479 | \$34,082 | \$34,696 | \$199,185 | \$173,291 | 87% | Full Request |
| 15 | 8 | 2018 | \$0 | \$0 | \$0 | \$32,306 | \$32,887 | \$33,479 | \$34,082 | \$34,696 | \$167,451 | \$167,451 | 100% | Full Request |
| 8 | 8 | 2019 | \$0 | \$0 | \$0 | \$0 | \$32,887 | \$33,479 | \$34,082 | \$34,696 | \$135,145 | \$135,145 | 100% | Full Request |
| 62 | 8 | 2020 | \$0 | \$0 | \$0 | \$0 | \$0 | \$33,479 | \$34,082 | \$34,696 | \$102,257 | \$102,257 | 100% | Full Request |
| 1 | 4 | 2021 | \$0 | \$0 | \$0 | \$0 | \$0 | \$0 | \$17,041 | \$17,348 | \$34,389 | \$34,389 | 100% | Full Request |
| 15 | 4 | 2022 | \$0 | \$0 | \$0 | \$0 | \$0 | \$0 | \$0 | \$17,348 | \$17,348 | \$17,348 | 100% | Full Request |
| Total | | | \$30,622 | \$62,347 | \$95,204 | \$129,224 | \$164,437 | \$200,877 | \$221,534 | \$242,869 | \$1,147,114 | \$1,107,399 | | |

Weekday

| Route | Hours | Implementation | | | | | | | | | | Mileage Portion | | Request Level |
|--------------|-------|----------------|------------------|------------------|--------------------|--------------------|--------------------|--------------------|--------------------|--------------------|---------------------|---------------------|---------|---------------|
| | | Year | 2015 | 2016 | 2017 | 2018 | 2019 | 2020 | 2021 | 2022 | Total | City Portion | in City | |
| 2 | 10.5 | 2015 | \$194,776 | \$198,282 | \$201,851 | \$205,485 | \$209,183 | \$212,949 | \$216,782 | \$220,684 | \$1,659,992 | \$1,527,192 | 92% | Full Request |
| 24 | 10.5 | 2015 | \$194,776 | \$198,282 | \$201,851 | \$205,485 | \$209,183 | \$212,949 | \$216,782 | \$220,684 | \$1,659,992 | \$1,560,392 | 94% | Full Request |
| 6 | 1 | 2015 | \$18,550 | \$18,884 | \$19,224 | \$19,570 | \$19,922 | \$20,281 | \$20,646 | \$21,018 | \$158,094 | \$158,094 | 100% | Full Request |
| 11 | 1 | 2015 | \$18,550 | \$18,884 | \$19,224 | \$19,570 | \$19,922 | \$20,281 | \$20,646 | \$21,018 | \$158,094 | \$137,542 | 87% | Full Request |
| 15 | 1 | 2015 | \$18,550 | \$18,884 | \$19,224 | \$19,570 | \$19,922 | \$20,281 | \$20,646 | \$21,018 | \$158,094 | \$158,094 | 100% | Full Request |
| 15 | 12 | 2016 | \$0 | \$226,608 | \$230,687 | \$234,840 | \$239,067 | \$243,370 | \$247,751 | \$252,210 | \$1,674,532 | \$1,674,532 | 100% | Full Request |
| 62 | 4 | 2016 | \$0 | \$75,536 | \$76,896 | \$78,280 | \$79,689 | \$81,123 | \$82,584 | \$84,070 | \$558,177 | \$558,177 | 100% | Full Request |
| 37 | 20 | 2017 | \$0 | \$0 | \$384,479 | \$391,399 | \$398,444 | \$405,616 | \$412,918 | \$420,350 | \$2,413,206 | \$2,413,206 | 100% | Full Request |
| 40 | 20 | 2018 | \$0 | \$0 | \$0 | \$391,399 | \$398,444 | \$405,616 | \$412,918 | \$420,350 | \$2,028,728 | \$2,028,728 | 100% | Full Request |
| 6 | 12 | 2019 | \$0 | \$0 | \$0 | \$0 | \$239,067 | \$243,370 | \$247,751 | \$252,210 | \$982,397 | \$982,397 | 100% | Full Request |
| 5 | 8 | 2019 | \$0 | \$0 | \$0 | \$0 | \$159,378 | \$162,247 | \$165,167 | \$168,140 | \$654,931 | \$654,931 | 100% | Full Request |
| 13 | 24 | 2020 | \$0 | \$0 | \$0 | \$0 | \$0 | \$486,740 | \$495,501 | \$504,420 | \$1,486,661 | \$1,129,862 | 76% | Full Request |
| 62 | 8 | 2021 | \$0 | \$0 | \$0 | \$0 | \$0 | \$0 | \$165,167 | \$168,140 | \$333,307 | \$333,307 | 100% | Full Request |
| 2 | 3 | 2021 | \$0 | \$0 | \$0 | \$0 | \$0 | \$0 | \$61,938 | \$63,053 | \$124,990 | \$114,991 | 92% | Full Request |
| 6 | 3 | 2021 | \$0 | \$0 | \$0 | \$0 | \$0 | \$0 | \$61,938 | \$63,053 | \$124,990 | \$124,990 | 100% | Full Request |
| 24 | 3 | 2021 | \$0 | \$0 | \$0 | \$0 | \$0 | \$0 | \$61,938 | \$63,053 | \$124,990 | \$117,491 | 94% | Full Request |
| 38 | 11 | 2022 | \$0 | \$0 | \$0 | \$0 | \$0 | \$0 | \$0 | \$231,193 | \$231,193 | \$231,193 | 100% | Full Request |
| 1 | 2 | 2022 | \$0 | \$0 | \$0 | \$0 | \$0 | \$0 | \$0 | \$42,035 | \$42,035 | \$42,035 | 100% | Full Request |
| 8 | 2 | 2022 | \$0 | \$0 | \$0 | \$0 | \$0 | \$0 | \$0 | \$42,035 | \$42,035 | \$42,035 | 100% | Full Request |
| 11 | 2 | 2022 | \$0 | \$0 | \$0 | \$0 | \$0 | \$0 | \$0 | \$42,035 | \$42,035 | \$36,570 | 87% | Full Request |
| 15 | 2 | 2022 | \$0 | \$0 | \$0 | \$0 | \$0 | \$0 | \$0 | \$42,035 | \$42,035 | \$42,035 | 100% | Full Request |
| Total | | | \$445,203 | \$755,361 | \$1,153,436 | \$1,565,597 | \$1,992,222 | \$2,514,822 | \$2,911,069 | \$3,362,801 | \$14,700,510 | \$14,067,797 | | |

Holiday

| Route | Hours | Implementation | | | | | | | | | | Mileage Portion | | Request Level |
|------------------|-------|----------------|------------------|------------------|------------------|------------------|------------------|------------------|------------------|------------------|------------------|------------------|---------|-------------------|
| | | Year | 2015 | 2016 | 2017 | 2018 | 2019 | 2020 | 2021 | 2022 | Total | City Portion | in City | |
| Labor Day | 100.9 | 2015 | \$13,110 | \$13,346 | \$13,586 | \$13,830 | \$14,079 | \$14,333 | \$14,591 | \$14,853 | \$111,728 | \$109,493 | 98% | None |
| Veteran's Day | 100.9 | 2015 | \$13,110 | \$13,346 | \$13,586 | \$13,830 | \$14,079 | \$14,333 | \$14,591 | \$14,853 | \$111,728 | \$109,493 | 98% | Supplemental List |
| Thanksgiving | 100.9 | 2015 | \$13,110 | \$13,346 | \$13,586 | \$13,830 | \$14,079 | \$14,333 | \$14,591 | \$14,853 | \$111,728 | \$109,493 | 98% | None |
| Christmas | 100.9 | 2015 | \$13,110 | \$13,346 | \$13,586 | \$13,830 | \$14,079 | \$14,333 | \$14,591 | \$14,853 | \$111,728 | \$109,493 | 98% | None |
| New Year's | 100.9 | 2015 | \$13,110 | \$13,346 | \$13,586 | \$13,830 | \$14,079 | \$14,333 | \$14,591 | \$14,853 | \$111,728 | \$109,493 | 98% | None |
| MLK Jr. Day | 100.9 | 2015 | \$13,110 | \$13,346 | \$13,586 | \$13,830 | \$14,079 | \$14,333 | \$14,591 | \$14,853 | \$111,728 | \$109,493 | 98% | Supplemental List |
| Memorial Day | 100.9 | 2015 | \$13,110 | \$13,346 | \$13,586 | \$13,830 | \$14,079 | \$14,333 | \$14,591 | \$14,853 | \$111,728 | \$109,493 | 98% | None |
| Independence Day | 100.9 | 2015 | \$13,110 | \$13,346 | \$13,586 | \$13,830 | \$14,079 | \$14,333 | \$14,591 | \$14,853 | \$111,728 | \$109,493 | 98% | None |
| Total | | | \$104,877 | \$106,765 | \$108,687 | \$110,643 | \$112,635 | \$114,662 | \$116,726 | \$118,827 | \$893,823 | \$875,947 | | |

Capital Costs

CPI 1.8%

Vehicles

Existing Service - Replacement

| Item | 2015 | | 2016 | | 2017 | | 2018 | | 2019 | | 2020 | | 2021 | | 2022 | | Total Cost | Total Units | City Portion of Cost | City Portion | Request Level | |
|--------------|-----------|-----------|---------------------|----------|--------------------|----------|--------------------|----------|--------------------|----------|--------------------|----------|--------------------|----------|--------------------|----------|--------------------|---------------------|----------------------|---------------------|---------------|--|
| | Unit Cost | Units | Cost | Units | Cost | Units | Cost | Units | Cost | Units | Cost | Units | Cost | Units | Cost | Units | | | | | | |
| Vehicle | \$426,807 | 44 | \$19,117,539 | 8 | \$3,538,483 | 3 | \$1,350,816 | 7 | \$3,208,638 | 3 | \$1,399,883 | 6 | \$2,850,161 | 5 | \$2,417,887 | 7 | \$3,445,972 | \$37,329,379 | 83 | \$30,983,384 | 83% | Partial Request and Supplemental List ¹ |
| Total | | 44 | \$19,117,539 | 8 | \$3,538,483 | 3 | \$1,350,816 | 7 | \$3,208,638 | 3 | \$1,399,883 | 6 | \$2,850,161 | 5 | \$2,417,887 | 7 | \$3,445,972 | \$37,329,379 | 83 | \$30,983,384 | | |

New Routes/Frequency Improvements

| Route | 2015 | | 2016 | | 2017 | | 2018 | | 2019 | | 2020 | | 2021 | | 2022 | | Total Cost | Total Units | City Portion of Cost | City Portion | Request Level | |
|--------------|-----------|----------|------------|----------|------------------|----------|------------------|----------|------------------|----------|------------------|----------|--------------------|----------|------------------|----------|------------------|--------------------|----------------------|--------------------|---------------|--------------|
| | Unit Cost | Units | Cost | Units | Cost | Units | Cost | Units | Cost | Units | Cost | Units | Cost | Units | Cost | Units | | | | | | |
| 15 | \$448,782 | 0 | \$0 | 1 | \$465,084 | 0 | \$0 | 0 | \$0 | 0 | \$0 | 0 | \$0 | 0 | \$0 | 0 | \$0 | \$465,084 | 1 | \$465,084 | 100% | Full Request |
| 37 | \$448,782 | 0 | \$0 | 0 | \$0 | 2 | \$946,910 | 0 | \$0 | 0 | \$0 | 0 | \$0 | 0 | \$0 | 0 | \$0 | \$946,910 | 2 | \$946,910 | 100% | Full Request |
| 40 | \$448,782 | 0 | \$0 | 0 | \$0 | 0 | \$0 | 2 | \$963,955 | 0 | \$0 | 0 | \$0 | 0 | \$0 | 0 | \$0 | \$963,955 | 2 | \$963,955 | 100% | Full Request |
| 6 | \$448,782 | 0 | \$0 | 0 | \$0 | 0 | \$0 | 0 | \$0 | 1 | \$490,653 | 0 | \$0 | 0 | \$0 | 0 | \$0 | \$490,653 | 1 | \$490,653 | 100% | Full Request |
| 5 | \$448,782 | 0 | \$0 | 0 | \$0 | 0 | \$0 | 0 | \$0 | 1 | \$490,653 | 0 | \$0 | 0 | \$0 | 0 | \$0 | \$490,653 | 1 | \$485,746 | 99% | Full Request |
| 13 | \$448,782 | 0 | \$0 | 0 | \$0 | 0 | \$0 | 0 | \$0 | 0 | \$0 | 3 | \$1,498,454 | 0 | \$0 | 0 | \$0 | \$1,498,454 | 3 | \$1,138,825 | 76% | Full Request |
| 38 | \$448,782 | 0 | \$0 | 0 | \$0 | 0 | \$0 | 0 | \$0 | 0 | \$0 | 0 | \$0 | 1 | \$517,628 | 1 | \$517,628 | \$517,628 | 1 | \$517,628 | 100% | Full Request |
| 62 | \$448,782 | 0 | \$0 | 0 | \$0 | 0 | \$0 | 0 | \$0 | 0 | \$0 | 1 | \$508,475 | 0 | \$0 | 1 | \$508,475 | 1 | \$508,475 | 100% | Full Request | |
| Total | | 0 | \$0 | 1 | \$465,084 | 2 | \$946,910 | 2 | \$963,955 | 2 | \$981,306 | 3 | \$1,498,454 | 1 | \$508,475 | 1 | \$517,628 | \$5,881,811 | 12 | \$5,517,275 | | |

Support

| Type | 2015 | | 2016 | | 2017 | | 2018 | | 2019 | | 2020 | | 2021 | | 2022 | | Total Cost | Total Units | City Portion of Cost | City Portion | Request Level | |
|--------------|-----------|-----------|------------------|----------|-----------------|----------|-----------------|----------|------------------|----------|-----------------|----------|-----------------|----------|------------------|----------|-----------------|------------------|----------------------|------------------|---------------|-----------------|
| | Unit Cost | Units | Cost | Units | Cost | Units | Cost | Units | Cost | Units | Cost | Units | Cost | Units | Cost | Units | | | | | | |
| Replacement | \$25,180 | 9 | \$230,699 | 0 | \$0 | 2 | \$53,129 | 3 | \$81,127 | 3 | \$82,588 | 2 | \$56,050 | 4 | \$114,117 | 3 | \$87,128 | \$704,838 | 26 | \$585,016 | 83% | Partial Request |
| Expansion | \$25,180 | 1 | \$25,633 | 1 | \$26,095 | 1 | \$26,564 | 1 | \$27,042 | 0 | \$0 | 0 | \$0 | 0 | \$0 | 0 | \$0 | \$105,335 | 4 | \$103,228 | 98% | Partial Request |
| Total | | 10 | \$256,332 | 1 | \$26,095 | 3 | \$79,693 | 4 | \$108,170 | 3 | \$82,588 | 2 | \$56,050 | 4 | \$114,117 | 3 | \$87,128 | \$810,173 | 30 | \$688,244 | | |

Paratransit

| Type | 2015 | | 2016 | | 2017 | | 2018 | | 2019 | | 2020 | | 2021 | | 2022 | | Total Cost | Total Units | City Portion of Cost | City Portion | Request Level | |
|--------------|-----------|-----------|--------------------|----------|------------|----------|------------|----------|------------|----------|------------|-----------|--------------------|----------|------------|----------|------------|--------------------|----------------------|--------------------|---------------|-----------------|
| | Unit Cost | Units | Cost | Units | Cost | Units | Cost | Units | Cost | Units | Cost | Units | Cost | Units | Cost | Units | | | | | | |
| Replacement | \$68,314 | 22 | \$1,529,960 | 0 | \$0 | 0 | \$0 | 0 | \$0 | 0 | \$0 | 22 | \$1,672,704 | 0 | \$0 | 0 | \$0 | \$3,202,664 | 44 | \$2,658,211 | 83% | Partial Request |
| Total | | 22 | \$1,529,960 | 0 | \$0 | 0 | \$0 | 0 | \$0 | 0 | \$0 | 22 | \$1,672,704 | 0 | \$0 | 0 | \$0 | \$3,202,664 | 44 | \$2,658,211 | | |

Accessibility/Amenity Improvements

| Item | 2015 | | 2016 | | 2017 | | 2018 | | 2019 | | 2020 | | 2021 | | 2022 | | Total Cost | Total Units | City Portion of Cost | City Portion | Request Level | |
|--------------|-----------|-------|--------------------|-------|--------------------|-------|--------------------|-------|--------------------|-------|--------------------|-------|--------------------|-------|--------------------|-------|--------------------|---------------------|----------------------|--------------------|---------------|---------------------------------------|
| | Unit Cost | Units | Cost | Units | Cost | Units | Cost | Units | Cost | Units | Cost | Units | Cost | Units | Cost | Units | | | | | | |
| Landing Pad | \$5,500 | 119 | \$666,281 | 116 | \$661,175 | 116 | \$673,076 | 116 | \$685,191 | 116 | \$697,525 | 116 | \$710,080 | 116 | \$722,862 | 116 | \$735,873 | \$5,552,062 | 931 | \$3,768,962 | 68% | Partial Request and Supplemental List |
| Shelter | \$14,640 | 20 | \$298,070 | 17 | \$257,920 | 17 | \$262,563 | 17 | \$267,289 | 17 | \$272,100 | 17 | \$276,998 | 17 | \$281,984 | 17 | \$287,060 | \$2,203,985 | 139 | \$1,046,496 | 47% | Full Request ² |
| Bench | \$425 | 13 | \$5,624 | 13 | \$5,726 | 13 | \$5,829 | 13 | \$5,934 | 13 | \$6,040 | 13 | \$6,149 | 13 | \$6,260 | 13 | \$6,373 | \$47,935 | 104 | \$17,054 | 36% | Full Request ² |
| Trashcan | \$305 | 21 | \$6,520 | 16 | \$5,057 | 16 | \$5,148 | 16 | \$5,241 | 16 | \$5,335 | 16 | \$5,431 | 16 | \$5,529 | 16 | \$5,629 | \$43,891 | 133 | \$20,461 | 47% | Full Request ² |
| Bus Bays | \$250,000 | 2 | \$509,000 | 1 | \$259,081 | 1 | \$263,744 | 1 | \$268,492 | 1 | \$273,325 | 1 | \$278,245 | 1 | \$283,253 | 1 | \$288,352 | \$2,423,491 | 9 | \$2,423,491 | 100% | Partial Request and Supplemental List |
| Total | | | \$1,485,496 | | \$1,188,959 | | \$1,210,360 | | \$1,232,147 | | \$1,254,325 | | \$1,276,903 | | \$1,299,887 | | \$1,323,285 | \$10,271,364 | | \$7,276,463 | | |

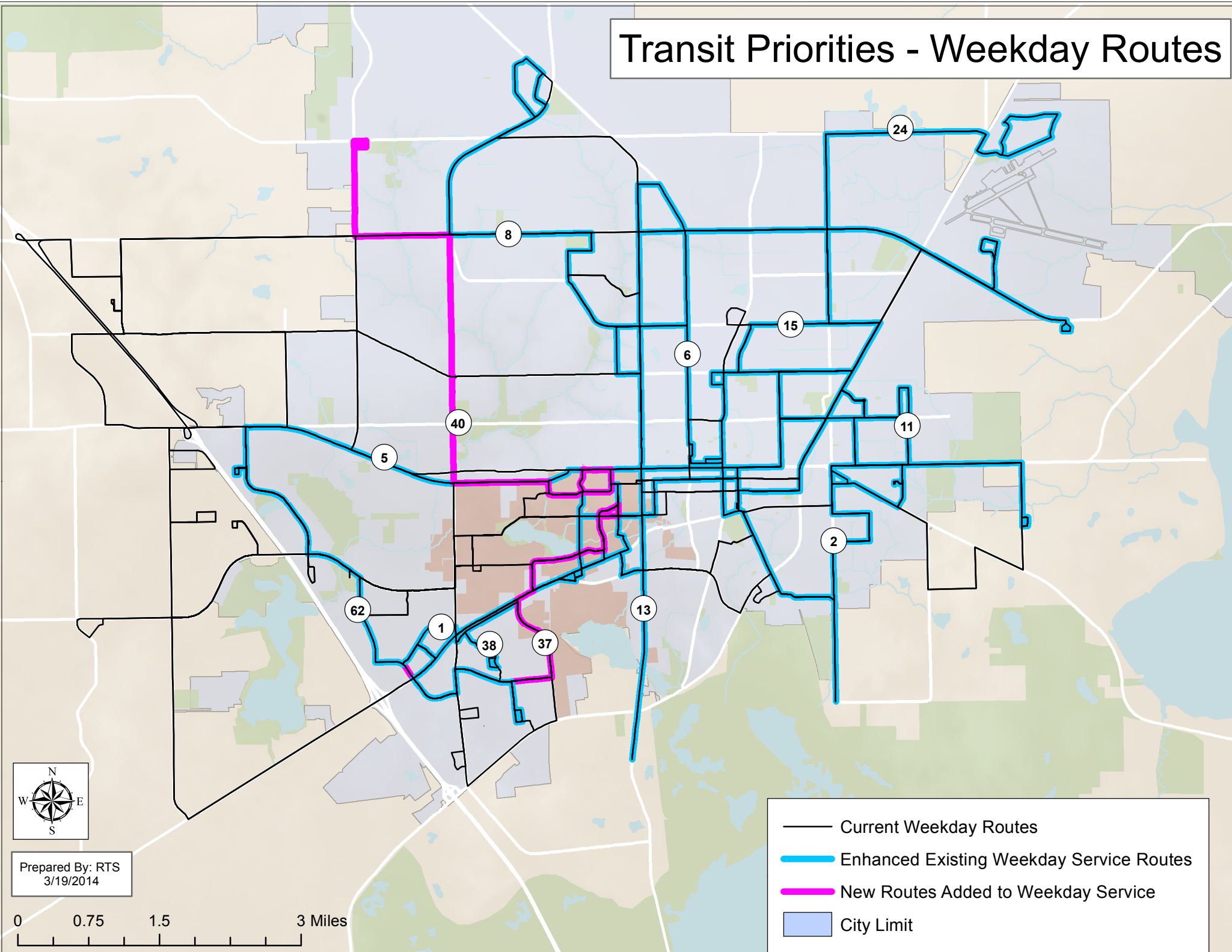
Technology Improvements

| Item | 2015 | | 2016 | | 2017 | | 2018 | | 2019 | | 2020 | | 2021 | | 2022 | | Total Cost | Total Units | City Portion of Cost | City Portion | Request Level | |
|------------------------------------|-------------|-------|--------------------|-------|------------------|-------|------------------|-------|-----------------|-------|-----------------|-------|-----------------|-------|-----------------|-------|-----------------|--------------------|----------------------|--------------------|---------------|-------------------|
| | Unit Cost | Units | Cost | Units | Cost | Units | Cost | Units | Cost | Units | Cost | Units | Cost | Units | Cost | Units | | | | | | |
| Automatic Vehicle Location (AVL) | \$3,450 | 9 | \$31,609 | 0 | \$0 | 0 | \$0 | 0 | \$0 | 0 | \$0 | 0 | \$0 | 0 | \$0 | 0 | \$0 | \$31,609 | 9 | \$26,235 | 83% | Supplemental List |
| Automatic Passenger Counters (APC) | \$3,525 | 10 | \$35,885 | 10 | \$36,530 | 10 | \$37,188 | 10 | \$37,857 | 10 | \$38,539 | 10 | \$39,232 | 10 | \$39,939 | 9 | \$36,592 | \$301,762 | 79 | \$250,462 | 83% | Supplemental List |
| Operations Scheduling Software | \$1,121,910 | 1 | \$1,142,104 | 0 | \$0 | 0 | \$0 | 0 | \$0 | 0 | \$0 | 0 | \$0 | 0 | \$0 | 0 | \$0 | \$1,142,104 | 1 | \$1,142,104 | 100% | Supplemental List |
| Wi-Fi (Buses) | \$2,000 | 0 | \$0 | 135 | \$279,807 | 0 | \$0 | 0 | \$0 | 0 | \$0 | 0 | \$0 | 0 | \$0 | 0 | \$0 | \$279,807 | 135 | \$235,038 | 84% | None |
| Signal Priority | \$9,000 | 0 | \$0 | 0 | \$0 | 16 | \$151,917 | 0 | \$0 | 0 | \$0 | 0 | \$0 | 0 | \$0 | 0 | \$0 | \$151,917 | 16 | \$123,432 | 81% | Supplemental List |
| Digital Signage | \$2,000 | 0 | \$0 | 0 | \$0 | 4 | \$8,592 | 0 | \$0 | 0 | \$0 | 0 | \$0 | 0 | \$0 | 0 | \$0 | \$8,592 | 4 | \$8,592 | 100% | Supplemental List |
| Total | | | \$1,209,598 | | \$316,338 | | \$189,105 | | \$46,449 | | \$38,539 | | \$39,232 | | \$39,939 | | \$36,592 | \$1,915,791 | | \$1,785,865 | | |

Notes:

1. Will still not satisfy total need.
2. Full request represents total city cost not total cost of item since complete improvement can be implemented and localized to City of Gainesville limits.

Transit Priorities - Weekday Routes



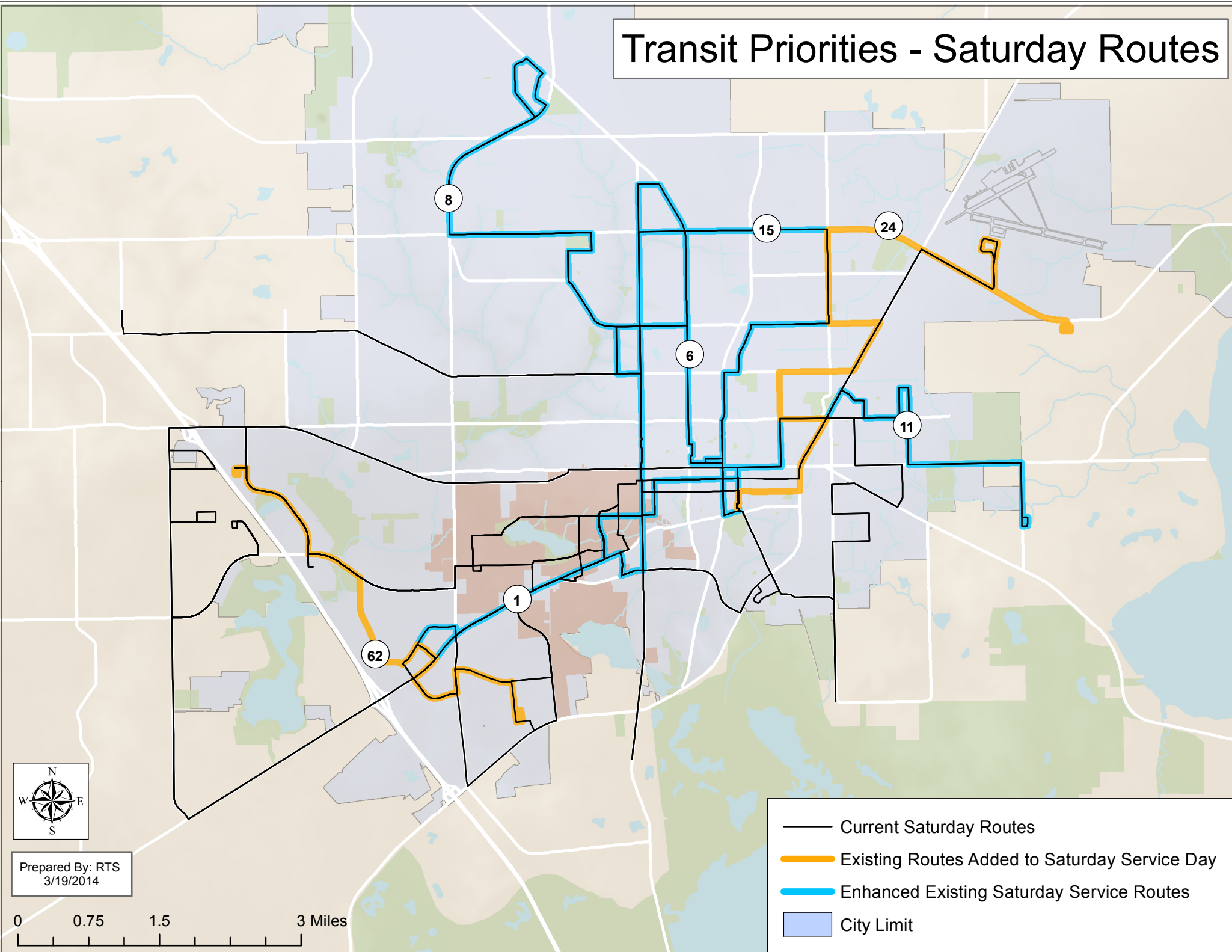
- Current Weekday Routes
- Enhanced Existing Weekday Service Routes
- New Routes Added to Weekday Service
- City Limit



Prepared By: RTS
3/19/2014

0 0.75 1.5 3 Miles

Transit Priorities - Saturday Routes

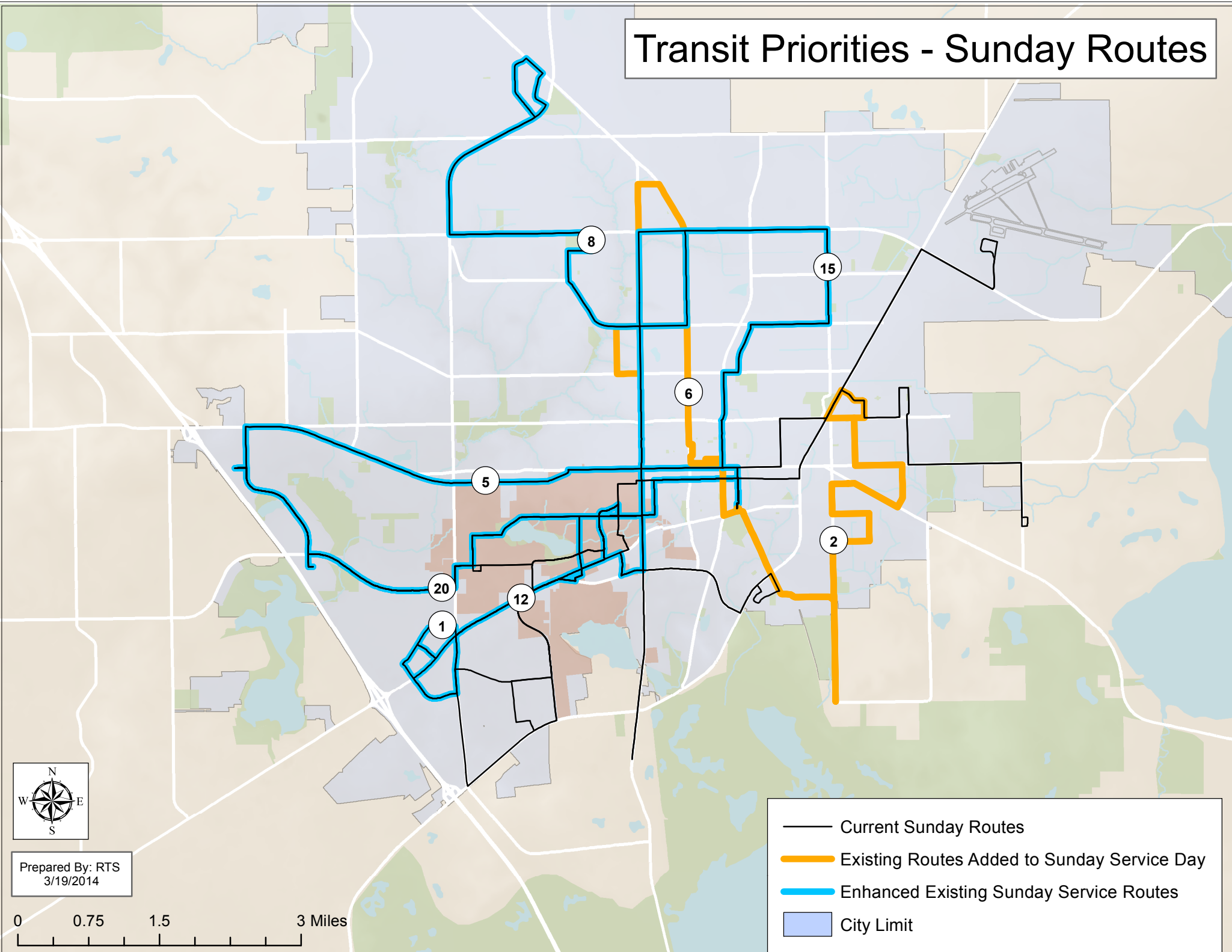


Prepared By: RTS
3/19/2014

0 0.75 1.5 3 Miles

- Current Saturday Routes
- Existing Routes Added to Saturday Service Day
- Enhanced Existing Saturday Service Routes
- City Limit

Transit Priorities - Sunday Routes



Prepared By: RTS
3/19/2014

0 0.75 1.5 3 Miles

- Current Sunday Routes
- Existing Routes Added to Sunday Service Day
- Enhanced Existing Sunday Service Routes
- City Limit

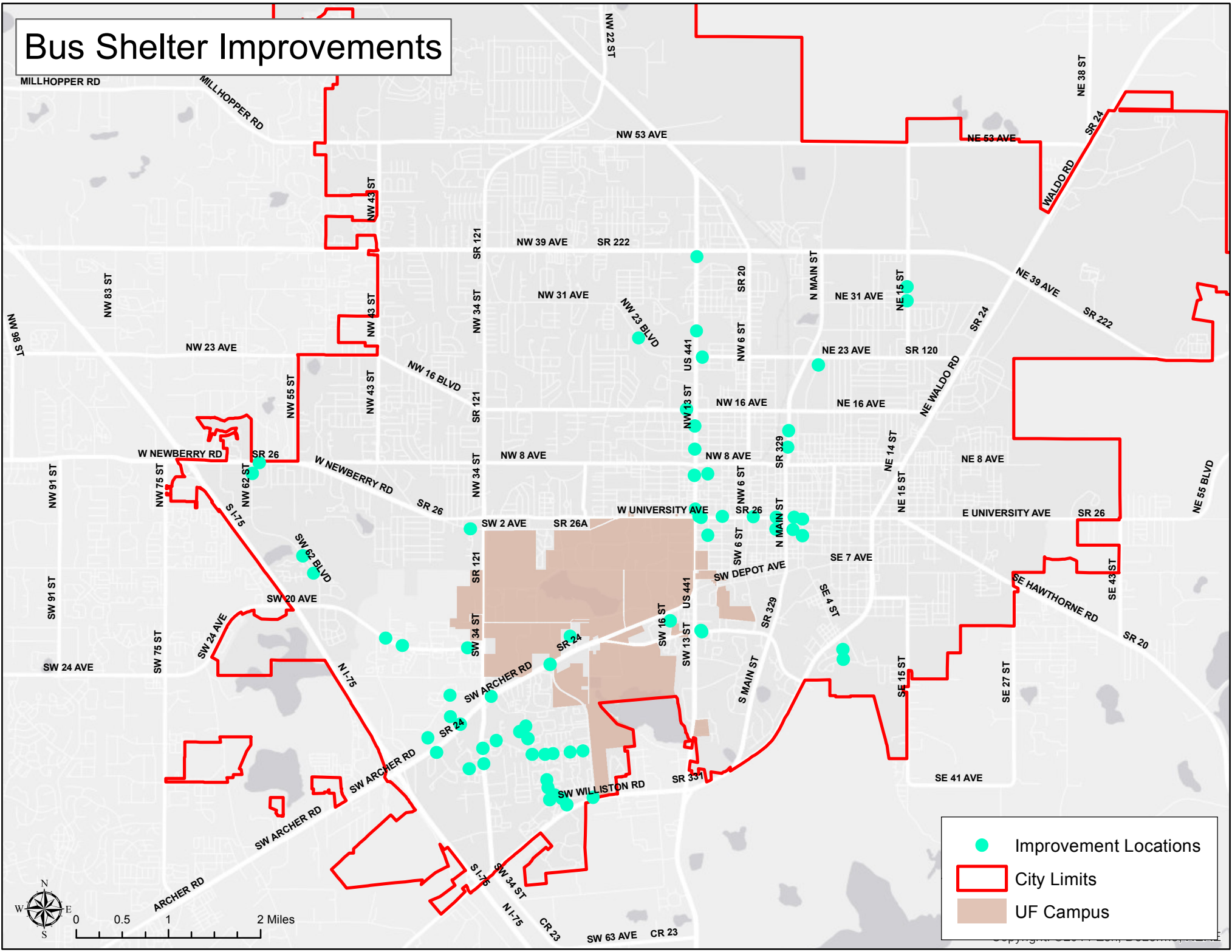
Bus Bay Locations

| Stop-ID | Stop Name | Stop Description |
|---------|----------------------------|---|
| 191 | West Gate Shopping Center | Eastbound SW 2nd AVE @ Farside SW 34th ST |
| 255 | Wal-Mart @ NW 13th Street | Northbound NW 13th ST @ Farside NW 26th PL |
| 810 | Windsor Terrace Apartments | Westbound SW 20th AVE @ Farside SW 34th ST |
| 815 | Ventura Apartments | Westbound SW 20th AVE @ Nearside SW 42nd DR |
| 818 | The Woodlands Apartments | Northbound SW 62nd BLVD @ Farside SW 20th AVE |

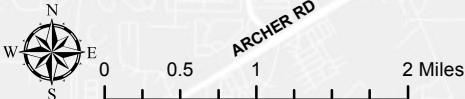
Bus Bay Locations (Supplemental List)

| Stop-ID | Stop Name | Stop Description |
|---------|--------------------------|---|
| 685 | The Landings Apartments | Northbound SW 13th ST @ Farside SW 36th PL |
| 703 | US Post Office @ Main St | Northbound N Main ST @ Nearside NE 14th AVE |
| 763 | Publix @ N Main Street | Southbound N Main ST @ Farside NE 14th AVE |
| 814 | Pinetree Gardens | Westbound SW 20th AVE @ Farside SW 40th TER |

Bus Shelter Improvements



- Improvement Locations
- ▭ City Limits
- ▭ UF Campus



Bus Shelter Locations

| Stop-ID | Stop Name | Stop Description |
|---------|--|--|
| 2 | Hampton Inn Hotel | Westbound SE 2nd AVE @ Nearside SE 1st ST |
| 3 | Westbound SW 2nd Avenue @ SW 2nd Street | Westbound SW 2nd AVE @ Nearside SW 2nd ST |
| 8 | Courtyard Apartments | Southbound SW 12th ST @ Farside SW 2nd AVE |
| 27 | Chili's Grill and Bar @ Butler Plaza | Westbound Archer RD @ Nearside SW 35th BLVD |
| 28 | Bonefish Grill Seafood Restaurant @ Butler Plaza | Westbound SW 35th BLVD @ Farside Archer RD |
| 31 | Regal Cinema 14 @ Butler Plaza | Northbound Windmeadows BLVD @ Farside SW 35th BLVD |
| 34 | Radio Shack @ Archer Road | Eastbound Archer RD @ Farside SW 34th ST |
| 38 | University Commons Apartments @ Archer Road | Eastbound Archer RD @ Nearside SW 23rd TER |
| 133 | Gainesville Housing Authority | Northbound SE 4th ST @ Farside SE 19th PL |
| 139 | City Hall | Westbound E University AVE @ Nearside NE 1st ST |
| 140 | Alachua County Office of the State Attorney | Westbound W University AVE @ Nearside NW 2nd ST |
| 143 | Santa Fe College Charles L. Blount Center | Westbound W University AVE @ Nearside NW 6th ST |
| 145 | Kangaroo Store @ W University Avenue | Westbound W University AVE @ Nearside NW 10th ST |
| 146 | Holiday Inn @ W University Avenue | Westbound W University AVE @ Nearside SW 13th ST |
| 175 | Stein Mart | Northbound NW 62nd ST @ Nearside Newberry RD |
| 176 | McDonald's @ Newberry Road | Eastbound Newberry RD @ Farside NW 62nd ST |
| 190 | Hawaiian Village | Eastbound SW 2nd AVE @ Nearside SW 34th ST |
| 201 | Leonardo's Pizza By The Slice | Eastbound W University AVE @ Farside SW 13th ST |
| 249 | Georgetown Apartments | Westbound NW 16th AVE @ Farside NW 13th ST |
| 255 | Wal-Mart @ NW 13th Street | Northbound NW 13th ST @ Farside NW 26th PL |
| 259 | Shores Animal Hospital | Northbound NW 13th ST @ Nearside NW 39th AVE |
| 364 | McDonald's @ SW 13th Street | Northbound NW 13th ST @ Nearside W University AVE |
| 433 | Brookwood Terrace | Eastbound NW 23rd BLVD @ Farside NW 16th TER |
| 434 | Direct Auto Insurance | Southbound NW 13th ST @ Farside NW 14th AVE |
| 436 | Applebee's @ NW 13th Street | Southbound NW 13th ST @ Nearside NW 10th AVE |
| 437 | All Star Automotive | Southbound NW 13th ST @ Nearside NW 7th AVE |
| 447 | Hunters Run Apartments | Northbound SW 25th TER @ Farside Williston RD |
| 448 | Westbound SW 40th Place @ NW 26th Terrace | Westbound SW 40th PL @ Nearside SW 26th TER |
| 449 | Campus Lodge Apartments | Westbound SW 40th TER @ Nearside SW 38th PL |
| 450 | Lexington Crossing Apartments | Northbound SW 27th ST @ Nearside SW 38th PL |
| 451 | Lexington Crossing Apartments | Northbound SW 27th ST @ Farside SW 38th PL |
| 454 | Northbound SW 27th Street @ SW 35th Place | Northbound SW 27th ST @ Nearside SW 35th PL |
| 455 | Casablanca East Apartments | Eastbound SW 35th PL @ Farside SW 27th TER |
| 456 | Arbor Park Apartments | Eastbound SW 35th PL @ Nearside SW 27th TER |
| 457 | Hickory Place Apartments | Eastbound SW 35th PL @ Nearside SW 23rd TER |
| 464 | Mt Vernon Apartments @ SW 23rd Drive | Northbound SW 23rd DR @ Farside Archer RD |
| 489 | Southbound SW 23rd Street @ Williston Road | Southbound SW 23rd ST @ Nearside Williston RD |
| 553 | Downtown Library | Northbound SE 3rd ST @ Nearside E University AVE |
| 637 | Aspen Ridge Apartments | Northbound SW 34th ST @ Farside SW 37th BLVD |
| 643 | Homestead Apartments | Northbound SW 35th PL @ Nearside SW 35th AVE |
| 661 | Regions Bank @ SW 37th Boulevard | Southbound SW 37th BLVD @ Nearside SW 38th ST |
| 665 | Veteran's Administration Hospital | Southbound SW 16th ST @ Farside SW Archer RD |
| 703 | US Post Office @ Main St | Northbound N Main ST @ Nearside NE 14th AVE |
| 749 | Village Green Apartments | Southbound NE 15th ST @ Farside NE 31st AVE |
| 750 | Southbound NE 15th Street @ NE 31 Avenue | Southbound NE 15th ST @ Nearside NE 31st AVE |
| 758 | Chix BBQ | Southbound NE 2nd ST @ Farside NE 23rd AVE |
| 764 | Celebrity Cleaners | Southbound N Main ST @ Nearside NE 10th AVE |
| 782 | Boys & Girls Club of Alachua County | Northbound SE 20th PL @ Nearside SE 4th ST |
| 791 | Oakbrook Walk Condominiums @ SW 16th Avenue | Westbound SW 16th AVE @ Nearside SW 13th ST |
| 794 | Sai Quick Stop | Eastbound SW 16th AVE @ Farside SW 13th ST |
| 810 | Windsor Terrace Apartments | Westbound SW 20th AVE @ Farside SW 34th ST |
| 814 | Pinetree Gardens | Westbound SW 20th AVE @ Farside SW 40th TER |
| 815 | Ventura Apartments | Westbound SW 20th AVE @ Nearside SW 42nd DR |
| 820 | Spyglass Apartments | Northbound SW 62nd BLVD @ Nearside SW 4th PL |

Bus Shelter Locations

| Stop-ID | Stop Name | Stop Description |
|---------|--|--|
| 828 | Rockwood Villas Apartments | Southbound SW 62nd BLVD @ Nearside SW 9th PL |
| 945 | Ridgemar Commons | Eastbound SW 35th PL @ Farside SW 32nd TER |
| 947 | Gainesville Place Apartments @ SW 35th Place | Eastbound SW 35th PL @ Farside SW 28th TER |
| 951 | Southbound SW 26th Drive @ SW 40th Place | Southbound SW 26th DR @ Nearside SW 40th PL |
| 1206 | Arlington Square Apartments | Northbound SE 3rd ST @ Nearside SE 2nd PL |
| 1221 | Eastbound NW 23rd Avenue @ NW 13th Street | Eastbound NW 23rd AVE @ Farside NW 13th ST |
| 1302 | Greenwich Green Apartments | Westbound SW 39th BLVD @ Nearside SW 34th ST |
| 1305 | Best Buy @ Butler Plaza | Northbound SW 37th BLVD @ Nearside Windmeadows BL* |
| 1337 | Enclave 5 | Southbound Gainesville Place Apartments @ Nearsid* |
| 1341 | Enclave 4 | Eastbound Enclave Apartments @ Nearside Enclave A* |
| 1444 | University House | Soundbound NW 12th ST @ Nearside NW 7th AVE |
| 1460 | Enclave 3 | Eastbound SW 32nd Terrace @ Traffic Circle |

Trashcan Locations

| Stop-ID | Stop Name | Stop Description |
|---------|--|--|
| 2 | Hampton Inn Hotel | Westbound SE 2nd AVE @ Nearside SE 1st ST |
| 6 | Ayers Medical Plaza | Westbound SW 2nd AVE @ Nearside SW 8th ST |
| 7 | Alachua General Hospital | Westbound SW 2nd AVE @ Nearside SW 10th ST |
| 9 | Campus USA Bank | Southbound SW 12th ST @ Farside SW 4th AVE |
| 20 | Mt Vernon Apartments | Westbound Archer RD @ Nearside SW 23rd DR |
| 22 | Country Village Apartments | Westbound Archer RD @ Farside SW 23rd TER |
| 110 | Veteran's Honor Center | Westbound SE 3rd AVE @ Farside SE 17th ST |
| 127 | Lincoln Estates Neighborhood | Westbound SE 12th AVE @ Nearside SE 15th ST |
| 140 | Alachua County Office of the State Attorney | Westbound W University AVE @ Nearside NW 2nd ST |
| 146 | Holiday Inn @ W University Avenue | Westbound W University AVE @ Nearside SW 13th ST |
| 171 | AT&T@ NW 62nd ST | Southbound NW 62nd ST @ Nearside NW 4th PL |
| 174 | Terwilliger Elementary School | Northbound NW 62nd ST @ Nearside NW 4th PL |
| 181 | Millpond Apartments | Eastbound Newberry RD @ Farside NW 50th BLVD |
| 182 | Gainesville Health & Fitness | Eastbound Newberry RD @ Nearside NW 48th BLVD |
| 201 | Leonardo's Pizza By The Slice | Eastbound W University AVE @ Farside SW 13th ST |
| 203 | University of Florida Human Resources | Eastbound W University AVE @ Nearside W 8th ST |
| 248 | Gainesville High School | Southbound NW 13th ST @ Farside NW 18th AVE |
| 284 | Santa Fe College Charles L. Blount Center | Eastbound NW 6th ST @ Nearside NW 3rd AVE |
| 403 | Kangaroo Gas @ NW 34th Street | Southbound NW 34th ST @ Nearside NW 23rd TER |
| 406 | Northbound NW 23rd Terrace @ NW 62nd Avenue | Northbound NW 23rd TER @ Nearside NW 62nd AVE |
| 420 | First Assembly Church | Eastbound NW 39th AVE @ Nearside NW 29th TER |
| 421 | Walnut Creek Neighborhood | Eastbound NW 39th AVE @ Nearside NW 25th TER |
| 422 | Uptown Village Apartments | Eastbound NW 39th AVE @ Farside NW 24th BLVD |
| 437 | All Star Automotive | Southbound NW 13th ST @ Nearside NW 7th AVE |
| 440 | North 13th Street @ NW 1st Avenue | Southbound NW 13th ST @ Nearside NW 1st AVE |
| 452 | Gainesville Place Apartments @ SW 35th Place | Westbound SW 35th PL @ Nearside SW 28th TER |
| 464 | Mt Vernon Apartments @ SW 23rd Drive | Northbound SW 23rd DR @ Farside Archer RD |
| 539 | Brywood Neighborhood | Eastbound NW 16th AVE @ Farside NW 27th TER |
| 553 | Downtown Library | Northbound SE 3rd ST @ Nearside E University AVE |
| 611 | Northbound NE 25th Street @ NE 11th Place | Northbound NE 25th ST @ Nearside NE 11th PL |
| 637 | Aspen Ridge Apartments | Northbound SW 34th ST @ Farside SW 37th BLVD |
| 642 | University Terrace Condominiums | Northbound SW 34th ST @ Nearside SW 39th BLVD |
| 643 | Homestead Apartments | Northbound SW 35th PL @ Nearside SW 35th AVE |
| 669 | Bros Auto Shop | Southbound SW 13th ST @ Nearside SW 18th PL |
| 692 | Village Square Apartments | Northbound SW 13th ST @ Farside SW 25th PL |
| 718 | Northbound NE 15th Street @ NE 31st Avenue | Northbound NE 15th ST @ Farside NE 31st AVE |
| 721 | Hogtown Middle School | Westbound NE 39th AVE @ Farside NE 15th ST |
| 750 | Southbound NE 15th Street @ NE 31 Avenue | Southbound NE 15th ST @ Nearside NE 31st AVE |
| 753 | Smokey Bear Park | Southbound NE 15th ST @ Nearside NE 23rd AVE |
| 789 | Sun Bay Apartments | Westbound SW 16th AVE @ Farside SW 6th ST |
| 813 | Kensington Apartments North | Westbound SW 20th AVE @ Farside SW 38th TER |
| 818 | The Woodlands Apartments | Northbound SW 62nd BLVD @ Farside SW 20th AVE |
| 946 | Victoria Station Apartments | Eastbound SW 35th PL @ Farside SW 32nd TER |
| 952 | Gainesville Place Apartments | Northbound Gainesville Place Apartments @ Farside* |
| 953 | Gainesville Place Apartments | Northbound Gainesville Place Apartments @ Farside* |
| 954 | Enclave Apartments | Westbound SW 28th PL @ Farside SW 28th PL |
| 974 | Hannah's Condominiums | Northbound SW 34th ST @ Farside SW 42 PL |
| 1159 | Phi Kappa Tau | Eastbound SW 2nd AVE @ Farside SW 13th ST |
| 1216 | Arlington Square Apartments | Southbound SE 3rd ST @ Nearside SE 2nd PL |
| 1221 | Eastbound NW 23rd Avenue @ NW 13th Street | Eastbound NW 23rd AVE @ Farside NW 13th ST |
| 1272 | Eastbound SW 24th Avenue @ SW 43rd Street | Southbound SW 43rd St @ Nearside SW 24th AVE |
| 1300 | HH Gregg @ SW 34th ST | Southbound SW 34th ST @ Farside SW 35th PL |

Trashcan Locations

| Stop-ID | Stop Name | Stop Description |
|---------|--------------------------------------|--|
| 1301 | Stoneridge Apartments | Southbound SW 34th ST @ Nearside SW 39th BLVD |
| 1302 | Greenwich Green Apartments | Westbound SW 39th BLVD @ Nearside SW 34th ST |
| 1303 | O2B Kids @ SW 37th BLVD | Northbound SW 39th BLVD @ Nearside Archer RD |
| 1333 | Enclave 1 | Eastbound SW 32nd Terrace @ E of Main Bldg |
| 1337 | Enclave 5 | Southbound Gainesville Place Apartments @ Nearsid* |
| 1341 | Enclave 4 | Eastbound Enclave Apartments @ Nearside Enclave A* |
| 1352 | Forest Park | Northbound SW 43rd ST @ Nearside SW 20th AVE |
| 1364 | Southbound SE 19th TER @ SE 12th AVE | Southbound SE 19th TER @ Nearside SE 12th AVE |
| 1444 | University House | Soundbound NW 12th ST @ Nearside NW 7th AVE |
| 1460 | Enclave 3 | Eastbound SW 32nd Terrace @ Traffic Circle |

Bench Locations

| Stop-ID | Stop Name | Stop Description |
|---------|--|--|
| 2 | Hampton Inn Hotel | Westbound SE 2nd AVE @ Nearside SE 1st ST |
| 6 | Ayers Medical Plaza | Westbound SW 2nd AVE @ Nearside SW 8th ST |
| 7 | Alachua General Hospital | Westbound SW 2nd AVE @ Nearside SW 10th ST |
| 9 | Campus USA Bank | Southbound SW 12th ST @ Farside SW 4th AVE |
| 20 | Mt Vernon Apartments | Westbound Archer RD @ Nearside SW 23rd DR |
| 127 | Lincoln Estates Neighborhood | Westbound SE 12th AVE @ Nearside SE 15th ST |
| 144 | Leonardo's 706 | Westbound W University AVE @ Nearside NW 8th ST |
| 171 | AT&T@ NW 62nd ST | Southbound NW 62nd ST @ Nearside NW 4th PL |
| 201 | Leonardo's Pizza By The Slice | Eastbound W University AVE @ Farside SW 13th ST |
| 203 | University of Florida Human Resources | Eastbound W University AVE @ Nearside W 8th ST |
| 403 | Kangaroo Gas @ NW 34th Street | Southbound NW 34th ST @ Nearside NW 23rd TER |
| 437 | All Star Automotive | Southbound NW 13th ST @ Nearside NW 7th AVE |
| 440 | North 13th Street @ NW 1st Avenue | Southbound NW 13th ST @ Nearside NW 1st AVE |
| 452 | Gainesville Place Apartments @ SW 35th Place | Westbound SW 35th PL @ Nearside SW 28th TER |
| 464 | Mt Vernon Apartments @ SW 23rd Drive | Northbound SW 23rd DR @ Farside Archer RD |
| 539 | Brywood Neighborhood | Eastbound NW 16th AVE @ Farside NW 27th TER |
| 553 | Downtown Library | Northbound SE 3rd ST @ Nearside E University AVE |
| 611 | Northbound NE 25th Street @ NE 11th Place | Northbound NE 25th ST @ Nearside NE 11th PL |
| 637 | Aspen Ridge Apartments | Northbound SW 34th ST @ Farside SW 37th BLVD |
| 669 | Bros Auto Shop | Southbound SW 13th ST @ Nearside SW 18th PL |
| 721 | Hogtown Middle School | Westbound NE 39th AVE @ Farside NE 15th ST |
| 750 | Southbound NE 15th Street @ NE 31 Avenue | Southbound NE 15th ST @ Nearside NE 31st AVE |
| 818 | The Woodlands Apartments | Northbound SW 62nd BLVD @ Farside SW 20th AVE |
| 1159 | Phi Kappa Tau | Eastbound SW 2nd AVE @ Farside SW 13th ST |
| 1216 | Arlington Square Apartments | Southbound SE 3rd ST @ Nearside SE 2nd PL |
| 1221 | Eastbound NW 23rd Avenue @ NW 13th Street | Eastbound NW 23rd AVE @ Farside NW 13th ST |
| 1300 | HH Gregg @ SW 34th ST | Southbound SW 34th ST @ Farside SW 35th PL |
| 1301 | Stoneridge Apartments | Southbound SW 34th ST @ Nearside SW 39th BLVD |
| 1302 | Greenwich Green Apartments | Westbound SW 39th BLVD @ Nearside SW 34th ST |
| 1303 | O2B Kids @ SW 37th BLVD | Northbound SW 39th BLVD @ Nearside Archer RD |
| 1333 | Enclave 1 | Eastbound SW 32nd Terrace @ E of Main Bldg |
| 1337 | Enclave 5 | Southbound Gainesville Place Apartments @ Nearsid* |
| 1341 | Enclave 4 | Eastbound Enclave Apartments @ Nearside Enclave A* |
| 1352 | Forest Park | Northbound SW 43rd ST @ Nearside SW 20th AVE |
| 1364 | Southbound SE 19th TER @ SE 12th AVE | Southbound SE 19th TER @ Nearside SE 12th AVE |
| 1444 | University House | Soundbound NW 12th ST @ Nearside NW 7th AVE |
| 1460 | Enclave 3 | Eastbound SW 32nd Terrace @ Traffic Circle |

Landing Pad Locations

| Stop-ID | Stop Name | Stop Description |
|---------|--|--|
| 3 | Westbound SW 2nd Avenue @ SW 2nd Street | Westbound SW 2nd AVE @ Nearside SW 2nd ST |
| 6 | Ayers Medical Plaza | Westbound SW 2nd AVE @ Nearside SW 8th ST |
| 7 | Alachua General Hospital | Westbound SW 2nd AVE @ Nearside SW 10th ST |
| 8 | Courtyard Apartments | Southbound SW 12th ST @ Farside SW 2nd AVE |
| 9 | Campus USA Bank | Southbound SW 12th ST @ Farside SW 4th AVE |
| 20 | Mt Vernon Apartments | Westbound Archer RD @ Nearside SW 23rd DR |
| 22 | Country Village Apartments | Westbound Archer RD @ Farside SW 23rd TER |
| 24 | Gator Carwash | Westbound Archer RD @ Farside Surge Area DR |
| 25 | Westbound Archer Road @ SW 34th Street | Westbound Archer RD @ Nearside SW 34th ST |
| 26 | Olive Garden Italian Restaurant @ Butler Plaza | Westbound Archer RD @ Farside SW 34th ST |
| 27 | Chili's Grill and Bar @ Butler Plaza | Westbound Archer RD @ Nearside SW 35th BLVD |
| 28 | Bonefish Grill Seafood Restaurant @ Butler Plaza | Westbound SW 35th BLVD @ Farside Archer RD |
| 29 | Publix @ Butler Plaza | Westbound SW 35th BLVD @ Nearside Windmeadows BLVD |
| 31 | Regal Cinema 14 @ Butler Plaza | Northbound Windmeadows BLVD @ Farside SW 35th BLVD |
| 33 | Spanish Trace Apartments | Eastbound Windmeadows BLVD @ Nearside SW 34th ST |
| 35 | Tuscan Bend Apartments | Eastbound Archer RD @ Farside SW 34th ST |
| 36 | Capstone Quarters Apartments | Eastbound Archer RD @ Farside Surge Area DR |
| 38 | University Commons Apartments @ Archer Road | Eastbound Archer RD @ Nearside SW 23rd TER |
| 50 | Campus USA Bank | Northbound SW 12th ST @ Nearside SW 4th AVE |
| 51 | Camden Court Apartments | Northbound SW 12th ST @ Nearside SW 2th AVE |
| 52 | Eastbound SW 2nd Avenue @ SW 10th Street | Eastbound SW 2nd AVE @ Nearside SW 10th ST |
| 53 | Alachua General Hospital @ SW 2nd Avenue | Eastbound SW 2nd AVE @ Farside SW 7th TER |
| 57 | Hippodrome Theater | Eastbound SE 2nd AVE @ Nearside SE 1st ST |
| 64 | Sugarhill Neighborhood @ SE 4th Street | Southbound SE 4th ST @ Nearside SE 19th PL |
| 85 | Lincoln Estate Neighborhood | Eastbound SE 12th AVE @ Farside SE 15th ST |
| 89 | Lincoln Estate Neighborhood | Eastbound SE 12th AVE @ Nearside SE 19th TER |
| 103 | Northbound SE 24th Street @ E University Avenue | Northbound SE 24th ST @ Nearside E University AVE |
| 108 | SE 24th Street at Hawthorne Road | Southbound SE 24th ST @ Nearside Hawthorne RD |
| 110 | Veteran's Honor Center | Westbound SE 3rd AVE @ Farside SE 17th ST |
| 111 | Southbound SE 15th Street @ SE 4th Avenue | Southbound SE 15th ST @ Nearside SE 4th AVE |
| 115 | Williams Elementary School | Westbound SE 7th AVE @ Nearside SE 12th TER |
| 116 | Waldo Rd @ SE 7th Avenue | Westbound SE 7th AVE @ Farside SE 11th ST |
| 124 | Lincoln Estates Neighborhood | Southbound SE 19th TER @ Nearside SE 10th PL |
| 125 | Westbound SE 12th Avenue @ SE 18th Terrace | Westbound SE 12th AVE @ Nearside SE 18th TER |
| 127 | Lincoln Estates Neighborhood | Westbound SE 12th AVE @ Nearside SE 15th ST |
| 134 | Norwood Neighborhood | Northbound SE 4th ST @ Nearside SE 14th LN |
| 145 | Kangaroo Store @ W University Avenue | Westbound W University AVE @ Nearside NW 10th ST |
| 146 | Holiday Inn @ W University Avenue | Westbound W University AVE @ Nearside SW 13th ST |
| 166 | Gainesville Health & Fitness | Westbound Newberry RD @ Nearside NW 48th BLVD |
| 172 | Terwilliger Elementary School | Southbound NW 62nd ST @ Farside NW 1st PL |
| 179 | Corda-Roys | Eastbound Newberry RD @ Nearside NW 53rd TER |
| 184 | Alarion Bank | Eastbound Newberry RD @ Nearside NW 43rd ST |
| 188 | Regal Royal Park Stadium 16 | Eastbound Newberry RD @ Farside SW 38th ST |
| 203 | University of Florida Human Resources | Eastbound W University AVE @ Nearside W 8th ST |
| 204 | Ayers Medical Plaza | Eastbound W University AVE @ Nearside SW 7th ST |
| 235 | Oak Ridge Apartments | Westbound NW 45th AVE @ Nearside NW 13th ST |
| 236 | Early Learning Coalition | Southbound NW 13th ST @ Farside NW 44th AVE |
| 239 | Publix @ NW 39th Avenue | Southbound NW 13th ST @ Farside NW 39th AVE |
| 245 | Gainesville Mall | Southbound NW 13th ST @ Farside NW 23rd AVE |
| 248 | Gainesville High School | Southbound NW 13th ST @ Farside NW 18th AVE |
| 249 | Georgetown Apartments | Westbound NW 16th AVE @ Farside NW 13th ST |
| 250 | Gainesville High School Tennis Courts | Westbound NW 16th AVE @ Nearside NW 16th TER |
| 254 | Albertsons on NW 23rd Avenue | Northbound NW 13th ST @ Farside NW 23rd AVE |
| 256 | Wayne's Bedding | Northbound NW 13th ST @ Farside NW 29th RD |
| 259 | Shores Animal Hospital | Northbound NW 13th ST @ Nearside NW 39th AVE |
| 275 | Peacock Paint Station | Southbound NW 6th ST @ Farside NW 21st AVE |
| 277 | Acupuncture Center | Southbound NW 6th ST @ Farside NW 19th AVE |

Landing Pad Locations

| Stop-ID | Stop Name | Stop Description |
|---------|---|--|
| 278 | Atlantic Design | Southbound NW 6th ST @ Farside NW 16th AVE |
| 279 | Kids Choice Day Care | Southbound NW 6th ST @ Nearside NW 13th AVE |
| 284 | Santa Fe College Charles L. Blount Center | Eastbound NW 6th ST @ Nearside NW 3rd AVE |
| 286 | The 400 | Eastbound NW 1st AVE @ Farside NW 3rd ST |
| 345 | BP Gas Station@ E University Avenue | Westbound E University AVE @ Farside SE 24th ST |
| 347 | SE 18th St @ E University Avenue | Westbound E University AVE @ Nearside SE 18th ST |
| 350 | Fast Eddie's Restaurant | Southbound SE 15th ST @ Farside SE 2nd AVE |
| 365 | Mother Earth Market | Northbound NW 13th ST @ Farside NW 5th AVE |
| 367 | Xerographic Copy Center | Northbound NW 13th ST @ Nearside NW 10th AVE |
| 370 | Wells Fargo Bank @ NW 13th Street | Northbound NW 13th ST @ Nearside NW 18th AVE |
| 371 | Gainesville High School | Northbound NW 13th ST @ Nearside NW 19th LN |
| 373 | Furniture Kingdom | Westbound NW 23rd AVE @ Farside NW 13th ST |
| 398 | Sorrento New Home Community | Eastbound NW 53rd AVE @ Farside NW 21st DR |
| 403 | Kangaroo Gas @ NW 34th Street | Southbound NW 34th ST @ Nearside NW 23rd TER |
| 404 | Pine Ridge Apartments | Northbound NW 23rd TER @ Nearside NW 57th PL |
| 405 | Pine Ridge Apartments | Northbound NW 23rd TER @ Nearside NW 25th TER |
| 406 | Northbound NW 23rd Terrace @ NW 62nd Avenue | Northbound NW 23rd TER @ Nearside NW 62nd AVE |
| 407 | Pine Ridge Apartments | Northbound NW 23rd TER @ Nearside NW 65th PL |
| 416 | Pizza Hut @ NW 34th Street | Southbound NW 34th ST @ Nearside NW 49th AVE |
| 419 | Eastbound NW 39th Avenue @ NW 34th Street | Eastbound NW 39th AVE @ Farside NW 34th ST |
| 420 | First Assembly Church | Eastbound NW 39th AVE @ Nearside NW 29th TER |
| 421 | Walnut Creek Neighborhood | Eastbound NW 39th AVE @ Nearside NW 25th TER |
| 422 | Uptown Village Apartments | Eastbound NW 39th AVE @ Farside NW 24th BLVD |
| 423 | Palmetto Woods Neighborhood | Eastbound NW 39th AVE @ Farside NW 22nd DR |
| 424 | Girls Place of Alachua County | Eastbound NW 39th AVE @ Nearside NW 21st ST |
| 425 | Eastbound NW 39th Ave at NW 19th St Green Tree Pk | Eastbound NW 39th AVE @ Nearside NW 19th ST |
| 429 | Glen Springs Apartments | Southbound NW 21st ST @ Farside NW 32nd PL |
| 430 | Misty Oaks Apartments | Southbound NW 21st ST @ Nearside NW 31st AVE |
| 433 | Brookwood Terrace | Eastbound NW 23rd BLVD @ Farside NW 16th TER |
| 434 | Direct Auto Insurance | Southbound NW 13th ST @ Farside NW 14th AVE |
| 435 | State Farm Insurance @ NW 13th Street | Southbound NW 13th ST @ Farside NW 12th AVE |
| 436 | Applebee's @ NW 13th Street | Southbound NW 13th ST @ Nearside NW 10th AVE |
| 437 | All Star Automotive | Southbound NW 13th ST @ Nearside NW 7th AVE |
| 438 | The Gate Food Store @ NW 13th Street | Southbound NW 13th ST @ Nearside NW 5th AVE |
| 440 | North 13th Street @ NW 1st Avenue | Southbound NW 13th ST @ Nearside NW 1st AVE |
| 447 | Hunters Run Apartments | Northbound SW 25th TER @ Farside Williston RD |
| 448 | Westbound SW 40th Place @ NW 26th Terrace | Westbound SW 40th PL @ Nearside SW 26th TER |
| 449 | Campus Lodge Apartments | Westbound SW 40th TER @ Nearside SW 38th PL |
| 450 | Lexington Crossing Apartments | Northbound SW 27th ST @ Nearside SW 38th PL |
| 451 | Lexington Crossing Apartments | Northbound SW 27th ST @ Farside SW 38th PL |
| 453 | Windsor Park Apartments | Northbound SW 27th ST @ Nearside SW 35th PL |
| 454 | Northbound SW 27th Street @ SW 35th Place | Northbound SW 27th ST @ Nearside SW 35th PL |
| 455 | Casablanca East Apartments | Eastbound SW 35th PL @ Farside SW 27th TER |
| 464 | Mt Vernon Apartments @ SW 23rd Drive | Northbound SW 23rd DR @ Farside Archer RD |
| 485 | Southwood Apartments | Southbound SW 23rd TER @ Farside SW 34 PL |
| 486 | Gator Place Condominiums | Southbound SW 23rd TER @ Farside SW 35th PL |
| 489 | Southbound SW 23rd Street @ Williston Road | Southbound SW 23rd ST @ Nearside Williston RD |
| 535 | B'Nai Israel School & Day Care | Eastbound NW 16th BLVD @ Nearside NW 38th TER |
| 537 | Willowcroft Neighborhood | Eastbound NW 16th BLVD @ Farside NW 35th WAY |
| 538 | Covenant Church | Eastbound NW 16th AVE @ Nearside NW 31st TER |
| 539 | Brywood Neighborhood | Eastbound NW 16th AVE @ Farside NW 27th TER |
| 541 | Raintree Neighborhood | Eastbound NW 16th AVE @ Nearside NW 23rd TER |
| 543 | Forest Ridge Neighborhood | Eastbound NW 16th AVE @ Nearside NW 22nd ST |
| 546 | Georgetown Apartments | Eastbound NW 16th AVE @ Nearside NW 13th ST |
| 568 | United Methodist Church | Southbound NE 19th ST @ Nearside NE 8th AVE |
| 571 | Northbound NE 24th Street @ NE 8th Avenue | Eastbound NE 8th AVE @ Nearside NE 24th ST |
| 585 | Eastbound SE 25th Terrace @ E University Avenue | Eastbound E University AVE @ Farside SE 25th TER |

Landing Pad Locations

| Stop-ID | Stop Name | Stop Description |
|---------|--|---|
| 586 | Pine Meadows Apartments | Eastbound E University AVE @ Farside SE 26th TER |
| 602 | Pine Meadows Apartments | Westbound E University AVE @ Nearside NE 26th TER |
| 610 | Northbound NE 25th Street @ NE 10th Avenue | Northbound NE 25th ST @ Nearside NE 10th AVE |
| 611 | Northbound NE 25th Street @ NE 11th Place | Northbound NE 25th ST @ Nearside NE 11th PL |
| 612 | Westbound NE 12th Avenue @ NE 24th Terrace | Westbound NE 12th AVE @ Nearside NE 24th TER |
| 617 | Westbound NE 8th Avenue @ NE 22nd Street | Westbound NE 8th AVE @ Nearside NE 22nd ST |
| 619 | United Methodist Church | Northbound NE 19th ST @ Farside NE 8th AVE |
| 623 | Westbound NE 13th Street @ NE 8th Avenue | Westbound NE 8th AVE @ Nearside NE 13th ST |
| 624 | Sunny Food Mart | Westbound NE 8th AVE @ Farside NE 12th ST |
| 630 | Southbound NE 9th Street @ NE 3rd Avenue | Southbound NE 9th ST @ Nearside NE 3rd AVE |
| 635 | Gateway at Gainesville Apartments | Southbound SW 37th BLVD @ Farside SW 38th ST |
| 639 | Palm Villas Apartments | Northbound SW 31st ST @ Nearside SW 41st PL |
| 644 | Kangaroo @ SW 34th Street | Northbound SW 34th ST @ Farside SW 35th AVE |
| 645 | University Town Center | Northbound SW 34th ST @ Nearside Archer RD |
| 661 | Regions Bank @ SW 37th Boulevard | Southbound SW 37th BLVD @ Nearside SW 38th ST |
| 665 | Veteran's Administration Hospital | Southbound SW 16th ST @ Farside SW Archer RD |
| 669 | Bros Auto Shop | Southbound SW 13th ST @ Nearside SW 18th PL |
| 692 | Village Square Apartments | Northbound SW 13th ST @ Farside SW 25th PL |
| 704 | Kangaroo @ N Main St | Northbound N Main ST @ Nearside NE 16th AVE |
| 709 | The White Apron | Northbound NE 2nd ST @ Nearside NE 23rd AVE |
| 711 | Tree Trail Apartments | Eastbound NE 23rd AVE @ Nearside NE 9th ST |
| 716 | NE 28th Avenue @ NE 15th Street | Northbound NE 15th ST @ Nearside NE 28th AVE |
| 718 | Northbound NE 15th Street @ NE 31st Avenue | Northbound NE 15th ST @ Farside NE 31st AVE |
| 721 | Hogtown Middle School | Westbound NE 39th AVE @ Farside NE 15th ST |
| 725 | Southeast Car Agency | Westbound NE 39th AVE @ Nearside NE 2nd WAY |
| 726 | Meadowcrest Apartments | Westbound NW 39th AVE @ Nearside NW 1st TER |
| 728 | Stephen Foster Elementary School | Southbound NW 6th ST @ Farside NW 39th Ave |
| 733 | Community Action | Southbound NW 6th ST @ Farside NW 26th AVE |
| 737 | NW 23rd Avenue @ NW 12th St | Westbound NW 23rd AVE @ Farside NW 12th ST |
| 738 | Palms at Brook Valley Apartments | Eastbound NW 39th AVE @ Farside NW 12th ST |
| 740 | NW 39th Avenue @ NW 7th Street | Eastbound NW 39th AVE @ Nearside NW 7th ST |
| 742 | Meadowcrest Apartments | Eastbound NW 39th AVE @ Farside NW 1st TER |
| 743 | Pine Forest Homes | Eastbound NW 39th AVE @ Nearside NE 2nd ST |
| 746 | Eden Park Apartments | Eastbound NE 39th AVE @ Nearside NE 14th ST |
| 747 | Quick Mart @ NE 15th Street | Southbound NE 15th ST @ Farside NE 39th AVE |
| 748 | Family Services | Southbound NE 15th ST @ Farside NE 39th AVE |
| 749 | Village Green Apartments | Southbound NE 15th ST @ Farside NE 31st AVE |
| 750 | Southbound NE 15th Street @ NE 31 Avenue | Southbound NE 15th ST @ Nearside NE 31st AVE |
| 752 | NE 15th Street @ NE 28th Avenue | Southbound NE 15th ST @ Farside NE 28th AVE |
| 753 | Smokey Bear Park | Southbound NE 15th ST @ Nearside NE 23rd AVE |
| 755 | Highland Court Manor Neighborhood @ NE 23rd Avenue | Westbound NE 23rd AVE @ Nearside NE 11th TER |
| 756 | Westbound NE 23rd Avenue @ NE 9th Street | Westbound NE 23rd AVE @ Nearside NE 9th ST |
| 757 | NE 23rd Avenue @ NE 7th Terrace | Westbound NE 23rd AVE @ Farside NE 7th TER |
| 758 | Chix BBQ | Southbound NE 2nd ST @ Farside NE 23rd AVE |
| 759 | Pine Grove Apartments | Southbound NE 2nd ST @ Farside NE 21st LN |
| 762 | Midas @ N Main Street | Southbound N Main ST @ Farside NE 16th AVE |
| 764 | Celebrity Cleaners | Southbound N Main ST @ Nearside NE 10th AVE |
| 766 | Fire Stone @ N Main Street | Southbound N Main ST @ Nearside NE 7th AV |
| 778 | Sugarhill Neighborhood @ SE 1st Terrace | Eastbound SE 1st TER @ Nearside SE 19th PL |
| 780 | Sugarhill Neighborhood @ SE 20th Place | Northbound SE 20th PL @ Nearside SE 20th LN |
| 781 | Sugarhill Neighborhood @ SE 20th Place | Northbound SE 20th PL @ Nearside SE 20th LN |
| 782 | Boys & Girls Club of Alachua County | Northbound SE 20th PL @ Nearside SE 4th ST |
| 784 | Southbound Williston Road @ SE 1st Terrace | Southbound Williston RD @ Nearside SE 1st TER |
| 785 | Springhill Baptist Church | Southbound Williston RD @ Nearside SE 1st ST |
| 786 | In the Pines Apartments | Westbound SE 16th AVE @ Farside SE Williston RD |
| 787 | Treehouse Village Apartments | Westbound SE 16th AVE @ Nearside S Main ST |

Landing Pad Locations

| Stop-ID | Stop Name | Stop Description |
|---------|--|--|
| 789 | Sun Bay Apartments | Westbound SW 16th AVE @ Farside SW 6th ST |
| 795 | Sun Island Apartments | Eastbound SW 16th AVE @ Farside SW 10th TER |
| 796 | Sun Bay Apartments | Eastbound SW 16th AVE @ Nearside SW 6th ST |
| 813 | Kensington Apartments North | Westbound SW 20th AVE @ Farside SW 38th TER |
| 814 | Pinetree Gardens | Westbound SW 20th AVE @ Farside SW 40th TER |
| 817 | Cabana Beach Apartments | Eastbound SW 52 BLVD @ Nearside SW 20th AVE |
| 819 | Rockwood Villas Apartments | Northbound SW 62nd BLVD @ Farside SW 9th PL |
| 820 | Spyglass Apartments | Northbound SW 62nd BLVD @ Nearside SW 4th PL |
| 824 | Hampton Oaks Apartments | Southbound SW 62nd BLVD @ Farside NW 1st PL |
| 825 | Fairmont Oaks Apartments | Southbound SW 62nd BLVD @ Farside NW 4th PL |
| 828 | Rockwood Villas Apartments | Southbound SW 62nd BLVD @ Nearside SW 9th PL |
| 833 | Pine Rush Villas | Eastbound SW 20th AVE @ Nearside SW 40th TER |
| 835 | Kensington Apartments South | Eastbound SW 20th AVE @ Nearside SW 38th TER |
| 870 | Tacachale Center | Northbound Waldo RD @ Farside NE 16th AVE |
| 886 | Job Corps Center | Westbound NE 54th PL @ Nearside NE 54th AVE |
| 898 | Rose Food Store | Westbound NE 16th AVE @ Nearside NE 16th WAY |
| 900 | Auto Audio | Westbound NE 16th AVE @ Nearside NE 12th ST |
| 902 | Department of Children and Families | Westbound NE 16th AVE @ Nearside NE 9th ST |
| 910 | Shands Eastside Community Practice | Southbound Waldo RD @ Farside NE 5th AVE |
| 912 | Kangaroo @ Waldo Road | Southbound Waldo RD @ Nearside E University AVE |
| 915 | Triangle Club | Westbound SE 4th AVE @ Farside SE 11th ST |
| 943 | Kelly's Kwik Stop | Southbound SW 34th ST @ Farside SW 24th AVE |
| 945 | Ridgemar Commons | Eastbound SW 35th PL @ Farside SW 32nd TER |
| 946 | Victoria Station Apartments | Eastbound SW 35th PL @ Farside SW 32nd TER |
| 947 | Gainesville Place Apartments @ SW 35th Place | Eastbound SW 35th PL @ Farside SW 28th TER |
| 951 | Southbound SW 26th Drive @ SW 40th Place | Southbound SW 26th DR @ Nearside SW 40th PL |
| 954 | Enclave Apartments | Westbound SW 28th PL @ Farside SW 28th PL |
| 955 | Gainesville Place Apartments | Northbound Old Archer RD @ Nearside SW 31st TER |
| 956 | Old Archer Road @ SW 34th Street | Westbound Old Archer RD @ Nearside SW 34th ST |
| 957 | Regency Oaks Apartments | Northbound SW 34th ST @ Farside Windmeadows BLVD |
| 970 | Williston Plaza | Northbound SW 34th ST @ Farside Williston RD |
| 977 | Millennium Center | Northbound NW 43rd ST @ Farside Newberry RD |
| 984 | Millhopper Square | Northbound NW 43rd ST @ Nearside NW 16th BLVD |
| 1014 | Allstate Insurance | Southbound NW 43rd ST @ Nearside NW 37th PL |
| 1016 | Millhopper Branch Library | Southbound NW 43rd ST @ Farside NW 31st AVE |
| 1019 | St. Michael's Day School | Southbound NW 43rd ST @ Farside NW 23rd AVE |
| 1022 | Southbound NW 43rd Street @ NW 15th Place | Southbound NW 43rd ST @ Nearside NW 15th PL |
| 1027 | Best Buy @ Butler Plaza | Southbound SW 37th BLVD @ Nearside Archer RD |
| 1028 | Texas Road House @ Butler Plaza | Westbound Archer RD @ Farside SW 37th BLVD |
| 1098 | North Florida Regional Medical Center | Westbound Newberry RD @ Nearside NW 66th ST |
| 1159 | Phi Kappa Tau | Eastbound SW 2nd AVE @ Farside SW 13th ST |
| 1206 | Arlington Square Apartments | Northbound SE 3rd ST @ Nearside SE 2nd PL |
| 1216 | Arlington Square Apartments | Southbound SE 3rd ST @ Nearside SE 2nd PL |
| 1221 | Eastbound NW 23rd Avenue @ NW 13th Street | Eastbound NW 23rd AVE @ Farside NW 13th ST |
| 1231 | Graduate Apartments | Westbound SW 4th AVE @ Nearside SW 13th ST |
| 1239 | Caroline Manor Affordable Housing | Westbound E University AVE @ Nearside NE 25th ST |
| 1244 | Arlington Square Apartments | Eastbound SE 4th AVE @ Nearside SE 3rd ST |
| 1249 | Exxon Gas Station @ Archer Road | Westbound Archer RD @ Nearside SW 40th BLVD |
| 1261 | Gardenia Garden Apartments | Westbound NE 8th AVE @ Farside NE 17th DR |
| 1271 | Marchwood Townhomes | Southbound SW 43rd ST @ Farside SW 20th LN |
| 1272 | Eastbound SW 24th Avenue @ SW 43rd Street | Southbound SW 43rd St @ Nearside SW 24th AVE |
| 1297 | RTS Administration Building | Southbound SE 10th AVE @ Farside SE 4th ST |
| 1298 | RTS Administration Building | Northbound SE 10th AVE @ Nearside SE 4th ST |
| 1299 | Kohl's Department Store @ SW 34th ST | Southbound SW 34th ST @ Nearside SW 35th PL |
| 1302 | Greenwich Green Apartments | Westbound SW 39th BLVD @ Nearside SW 34th ST |
| 1303 | O2B Kids @ SW 37th BLVD | Northbound SW 39th BLVD @ Nearside Archer RD |
| 1305 | Best Buy @ Butler Plaza | Northbound SW 37th BLVD @ Nearside Windmeadows BL* |

Landing Pad Locations

| Stop-ID | Stop Name | Stop Description |
|---------|--------------------------------------|--|
| 1309 | Williston Plaza | Westbound SW 48th LN @ Nearside SW 34th ST |
| 1310 | Walker Furniture | Northbound SW 47th AVE @ Nearside SW 34th ST |
| 1323 | College Manor Apartments | Westbound SW 2nd AVE @ Nearside SW 13th ST |
| 1328 | Eastbound SW 7th AVE @ SW 10th ST | Eastbound SW 7th AVE @ Nearside SW 10th ST |
| 1333 | Enclave 1 | Eastbound SW 32nd Terrace @ E of Main Bldg |
| 1337 | Enclave 5 | Southbound Gainesville Place Apartments @ Nearsid* |
| 1352 | Forest Park | Northbound SW 43rd ST @ Nearside SW 20th AVE |
| 1359 | Gainesville Healthcare Center | Northbound SW 16th ST @ Nearside Circle of Hope |
| 1364 | Southbound SE 19th TER @ SE 12th AVE | Southbound SE 19th TER @ Nearside SE 12th AVE |
| 1444 | University House | Soundbound NW 12th ST @ Nearside NW 7th AVE |
| 1460 | Enclave 3 | Eastbound SW 32nd Terrace @ Traffic Circle |
| 223 | Cecile's | Northbound NW 6th ST @ Nearside NW 22nd AVE |
| 258 | Johnson & Fletcher Insurance | Northbound NW 13th ST @ Nearside NW 33rd AVE |

Landing Pad Locations (Supplemental List)

| Stop-ID | Stop Name | Stop Description |
|---------|---|--|
| 30 | Staging Area @ Butler Plaza | Northbound Windmeadows BLVD @ Farside SW 35th BLVD |
| 56 | AGAVE BLUE | Eastbound SW 2nd AVE @ Nearside SW 2nd ST |
| 59 | RTS Rear Entrance | Eastbound SE 4th ST @ Farside SE 8th PL |
| 60 | RTS Entrance | Eastbound SE 4th ST @ Nearside SE 10th AVE |
| 63 | Norwood Neighborhood | Southbound SE 4th ST @ Nearside SE 14th LN |
| 65 | Jackson Stone Works | Eastbound SE 22nd AVE @ Farside SE 10th TER |
| 66 | Eastbound SE 22nd Avenue @ SE 12th Street | Eastbound SE 22nd AVE @ Nearside SE 12th ST |
| 67 | Eastbound SE 22nd Avenue @ SE 13th Street | Eastbound SE 22nd AVE @ Nearside SE 13th ST |
| 82 | McPherson Recreational Center | Northbound SE 15th ST @ Farside SE 22nd AVE |
| 84 | Northbound SE 15th Street @ SE 13th Place | Northbound SE 15th ST @ Farside SE 13th PL |
| 86 | Lincoln Estate Neighborhood | Eastbound SE 12th AVE @ Farside SE 15th ST |
| 87 | Lincoln Estate Neighborhood | Eastbound SE 12th AVE @ Farside SE 17th TER |
| 90 | Lincoln Estate Neighborhood | Northbound SE 19th TER @ Nearside SE 10th PL |
| 92 | Lincoln Estate Neighborhood | Northbound SE 19th TER @ Nearside SE 8th AVE |
| 94 | Church of God by Faith | Westbound SE 8th AVE @ Nearside SE 15th ST |
| 95 | Northbound SE 15th Street @ SE 4th Avenue | Northbound SE 15th ST @ Nearside SE 4th AVE |
| 96 | Northbound SE 15th Street @ SE 3rd Avenue | Northbound SE 15th ST @ Nearside SE 3rd Ave |
| 98 | Little One Day Care | Eastbound Hawthorne RD @ Farside SE 21st ST |
| 99 | Hawthorne Food Mart | Eastbound Hawthorne RD @ Nearside SE 21st ST |
| 100 | GTEC | Eastbound Hawthorne RD @ Nearside SE 24th ST |
| 102 | Alachua County Health Department | Northbound SE 24th ST @ Nearside SE 2nd AVE |
| 109 | Phase III Supply | Westbound Hawthorne RD @ Nearside SE 21st ST |
| 113 | Southbound SE 15th Street @ SE 7th Avenue | Southbound SE 15th ST @ Nearside SE 7th AVE |
| 122 | Lincoln Estates Neighborhood | Eastbound SE 8th AVE @ Nearside SE 19th TER |
| 126 | Lincoln Estates Neighborhood | Westbound SE 12th AVE @ Farside SE 17th PL |
| 128 | Southbound SE 15th Street @ SE 14th Avenue | Southbound SE 15th ST @ Nearside SE 14th AVE |
| 129 | McPherson Recreational Center | Southbound SE 15th ST @ Nearside SE 22nd AVE |
| 131 | Westbound SE 22nd Avenue @ SE 13th Street | Westbound SE 22nd AVE @ Nearside SE 13th ST |
| 132 | Westbound SE 22nd Avenue @ SE 12th Street | Westbound SE 22nd AVE @ Farside SE 12th ST |
| 135 | Dignity Project | Northbound SE 4th ST @ Nearside SE 11th PL |
| 136 | RTS Entrance | Northbound SE 4th ST @ Nearside SE 10th AVE |
| 137 | RTS Rear Entrance | Northbound SE 4th ST @ Farside SE 8th PL |
| 154 | Westbound University Avenue @ NW 23rd Drive | Westbound W University AVE @ Nearside NW 23rd DR |
| 156 | Women Center | Westbound W University AVE @ Nearside NW 28th ST |
| 163 | Allstate Insurance @ Newberry Road | Westbound Newberry RD @ Nearside NW 39th ST |
| 167 | SunTrust Bank @ Newberry Road | Westbound Newberry RD @ Farside NW 51st ST |
| 168 | Capital City Bank @ Newberry Road | Westbound Newberry RD @ Nearside N 8th AVE |
| 170 | Park Avenue Women's Center | Westbound Newberry RD @ Nearside NW 57th ST |
| 186 | Life South Blood Center | Eastbound Newberry RD @ Nearside NW 39th ST |
| 210 | Wells Fargo Downtown | Westbound NW 1st AVE @ Farside NW 1st ST |
| 212 | Sapp's Pawn Shop | Westbound NW 1st AVE @ Nearside NW 6th ST |
| 214 | Santa Fe College Charles L. Blount Center | Northbound NW 6th ST @ Nearside NW 4th AVE |
| 215 | Williams Fellowship Hall | Northbound NW 6th ST @ Nearside NW 7th AVE |
| 216 | Gainesville Police Department | Northbound NW 6th ST @ Nearside NW 8th AVE |
| 217 | Big Ron's Yoga | Northbound NW 6th ST @ Nearside NW 10th AVE |
| 218 | Bailey Village Assisted Living | Northbound NW 6th ST @ Farside NW 13th ST |
| 219 | Bly's School of Cosmetology Inc. | Northbound NW 6th ST @ Farside NW 14th AVE |
| 220 | Signs Galore | Northbound NW 6th ST @ Nearside NW 16th AVE |
| 221 | A Center for Integrative Healing: Acupuncture | Northbound NW 6th ST @ Nearside NW 19th AVE |
| 222 | Hand & Hand Day Care | Northbound NW 6th ST @ Farside NW 19th LN |
| 225 | Northbound NW 6th Street @ NW 26th Avenue | Northbound NW 6th ST @ Nearside NW 26th AVE |
| 226 | Oak Gate Apartments | Northbound NW 6th ST @ Nearside NW 29th AVE |
| 228 | Northbound NW 6th Street @ NW 33rd Avenue | Northbound NW 6th ST @ Nearside NW 33rd AVE |
| 229 | Northbound NW 6th Street @ NW 36th Avenue | Northbound NW 6th ST @ Nearside NW 36th AVE |
| 230 | Stephen Foster Elementary School | Northbound NW 6th ST @ Nearside NW 39th AVE |
| 232 | Schwab Building Corp | Northbound NW 6th ST @ Nearside NW 4th PL |

Landing Pad Locations (Supplemental List)

| Stop-ID | Stop Name | Stop Description |
|---------|---|--|
| 233 | Gainesville Tire Service | Northbound NW 6th ST @ Farside NW 42nd AVE |
| 234 | Powder Coating of Gainesville | Northbound NW 6th ST @ Nearside NW 44th AVE |
| 237 | Sunshine Inn | Southbound NW 13th ST @ Farside NW 42nd AVE |
| 238 | CVS @ NW 13th Street | Southbound NW 13th ST @ Farside NW 41st AVE |
| 240 | Tires Plus @ NW 13th Street | Southbound NW 13th ST @ Nearside NW 33rd AVE |
| 241 | Grace Presbyterian Church | Southbound NW 13th ST @ Nearside NW 31st AVE |
| 251 | Gainesville High School Baseball Field | Northbound NW 16th TER @ Nearside NW 19th AVE |
| 260 | Auto Zone @ NW 13th Street | Northbound NW 13th ST @ Farside NW 39th AVE |
| 261 | Sunshine Inn | Northbound NW 13th ST @ Nearside NW 42nd AVE |
| 262 | Westgate Mobile Manor Park | Northbound NW 13th ST @ Nearside NW 45th AVE |
| 268 | Professional Academy Magnet | Eastbound E University AVE @ Nearside SE 31st ST |
| 270 | Santa Fe College Charles L. Blount Center | Northbound NW 6th ST @ Nearside NW 5th AVE |
| 272 | University of Florida Family Medicine | Westbound SW 4th AVE @ Farside SW 6th ST |
| 273 | University of Florida Family Medicine | Eastbound SW 4th AVE @ Nearside SW 7th TER |
| 276 | NW 6th ST at NW 19th LN (Hand N' Hand Childcare) | Southbound NW 6th ST @ Nearside NW 19th LN |
| 280 | American Auto Insurance | Southbound NW 6th ST @ Nearside NW 10th AVE |
| 281 | Jon Uman Attorney | Southbound NW 6th ST @ Nearside NW 8th PL |
| 282 | Greater Bethel African Methodist Episcopal Church | Southbound NW 6th ST @ Farside NW 6th AVE |
| 285 | Santa Fe CIED | Eastbound NW 1st AVE @ Farside NW 6th ST |
| 287 | Wachovia @ NW 1st Avenue | Eastbound NW 1st AVE @ Nearside NW 1st ST |
| 289 | St Francis House | Southbound S Main ST @ Nearside SE 5th AVE |
| 291 | Eastbound SE 7th Avenue @ SE 8th Street | Eastbound SE 7th AVE @ Nearside SE 8th ST |
| 292 | The Cotton Club | Eastbound SE 7th AVE @ Nearside SE 9th ST |
| 293 | Mt Moriah Baptist Church | Eastbound SE 7th AVE @ Nearside SE 10th TER |
| 294 | Tools for Schools | Eastbound SE 11th ST @ Farside SE 7th AVE |
| 295 | Williams Elementary School | Eastbound SE 7th AVE @ Farside SE 12th TER |
| 297 | Eastbound SE 7th Avenue @ SE 15th Street | Eastbound SE 7th AVE @ Nearside SE 15th ST |
| 300 | Fast Eddie's Restaurant | Northbound SE 15th ST @ Nearside SE 1st AVE |
| 301 | Eastbound University Avenue @ SE 15th Street | Eastbound E University AVE @ Farside SE 15th ST |
| 303 | Alachua County School Board Administration Annex | Eastbound E University AVE @ Farside SE 18th ST |
| 304 | Eastbound University Avenue @ SE 21st Street | Eastbound E University AVE @ Nearside SE 21st ST |
| 305 | Eastbound University Avenue @ SE 22nd Street | Eastbound E University AVE @ Nearside SE 22nd ST |
| 306 | Eastbound University Avenue @ SE 24th Street | Eastbound E University AVE @ Nearside SE 24th ST |
| 307 | Southeast Gator Liquor @ Hawthorne Road | Eastbound Hawthorne RD @ Farside SE 24th ST |
| 308 | Eastbound Hawthorne Road @ SE 26th Street | Eastbound Hawthorne RD @ Nearside SE 26th ST |
| 310 | Southbound SE 27th Street @ SE 13th Avenue | Southbound SE 27th ST @ Farside SE 13th PL |
| 340 | Northbound SE 27th Street @ SE 13th Avenue | Northbound SE 27th ST @ Nearside SE 13th PL |
| 341 | Alachua County Sheriffs Department | Northbound SE 27th ST @ Nearside Hawthorne Rd |
| 342 | Alachua County Sheriffs Department | Westbound Hawthorne RD @ Farside SE 25th TER |
| 343 | Dollar General | Westbound Hawthorne RD @ Nearside SE 24th ST |
| 346 | Westbound E University Avenue @ SE 21st Street | Westbound E University AVE @ Nearside SE 21st ST |
| 349 | Westbound E University Avenue @ NE 16th Street | Westbound E University AVE @ Nearside NE 16th ST |
| 357 | SE 7th Avenue @ SE 10th Terrace | Westbound SE 7th AVE @ Nearside SE 10th TER |
| 358 | The Cotton Club | Westbound SE 7th AVE @ Nearside SE 9th ST |
| 359 | Westbound SE 7th Avenue @ SE 8th Street | Westbound SE 7th AVE @ Farside SE 8th ST |
| 368 | LifeSouth Community Blood Center @ NW 13th Street | Northbound NW 13th ST @ Nearside NW 14th AVE |
| 372 | Oak Park Executive Center | Northbound NW 13th ST @ Farside NW 21st AVE |
| 375 | Brook Wood Terrace Neighborhood | Westbound NW 23rd AVE @ Farside NW 16th TER |
| 376 | Cobblestone Apartments | Westbound NW 23rd AVE @ Nearside NW 28th CIR |
| 378 | Misty Oaks Apartments | Northbound NW 21st ST @ Farside NW 31st ST |
| 379 | Northbound NW 21st Avenue @ NW 33rd Avenue | Northbound NW 21st ST @ Nearside NW 33rd AVE |
| 380 | Kiwanis Park | Northbound NW 21st ST @ Nearside NW 36th AVE |
| 381 | Altrusa House of Gainesville | Eastbound NW 36th AVE @ Nearside NE 20th ST |
| 382 | Ridgeview Baptist Church | Eastbound NW 36th AVE @ Nearside NW 19th ST |
| 384 | Girls Place of Alachua County | Westbound NW 39th AVE @ Nearside NW 21st ST |
| 385 | Equilease Square | Westbound NW 39th AVE @ Nearside NW 22nd DR |

Landing Pad Locations (Supplemental List)

| Stop-ID | Stop Name | Stop Description |
|---------|--|--|
| 386 | Forest of the Unicorn Neighborhood | Westbound NW 39th AVE @ Nearside NW 24th BLVD |
| 387 | Walnut Creek Neighborhood | Westbound NW 39th AVE @ Farside NW 25th TER |
| 388 | Assembly of Gods Church | Westbound NW 39th AVE @ Farside NW 29th TER |
| 389 | Westbound NW 39th Avenue @ NW 31st Street | Westbound NW 39th AVE @ Nearside NW 31st TER |
| 390 | Westbound NW 39th Avenue @ NW 34th Street | Westbound NW 39th AVE @ Nearside NW 34th ST |
| 397 | Eastbound NW 53rd Avenue @ NW 24th Boulevard | Eastbound NW 53rd AVE @ Farside NW 24th BLVD |
| 399 | The Home Depot @ NW 53rd Avenue | Eastbound NW 53rd AVE @ Nearside NW 13th ST |
| 401 | Alachua County Driver's Licenses | Southbound NW 34th ST @ Farside NW 13th ST |
| 413 | Northwood Oaks Neighborhood | Southbound NW 34th ST @ Nearside NW 54th AVE |
| 418 | Southbound NW 34th Street @ NW 41st Avenue | Southbound NW 34th ST @ Farside NW 41st AVE |
| 427 | Altrusa House of Gainesville | Westbound NW 36th AVE @ Farside NW 20th ST |
| 428 | Southbound NW 21st Street @ NW 36th Avenue | Southbound NW 21st ST @ Farside NW 36th AVE |
| 439 | ABC Liquor Store @ NW 13th Street | Southbound NW 13th ST @ Nearside NW 3rd PL |
| 471 | Northbound NW 34th Street @ NW 24th Terrace | Eastbound NW 34th ST @ Farside NW 24th TER |
| 480 | Mt Vernon Apartments | Southbound SW 23rd DR @ Nearside Archer RD |
| 494 | Westbound NW 16th Avenue @ NW 18th Street | Westbound NW 16th AVE @ Farside NW 18th ST |
| 495 | Westbound NW 16th Avenue @ NW 20th Way | Westbound NW 16th AVE @ Nearside NW 20th WAY |
| 496 | Forest Ridge Neighborhood | Westbound NW 16th AVE @ Nearside NW 22nd ST |
| 498 | NW 24th St @ NW 16th Avenue | Westbound NW 16th AVE @ Nearside NW 24th ST |
| 500 | NW 27th Terrace @ NW 16th Avenue | Westbound NW 16th AVE @ Nearside NW 27th TER |
| 501 | NW 30th Terrace @ NW 16th Avenue | Westbound NW 16th AVE @ Farside NW 30th TER |
| 502 | Zion Evangelical Lutheran Church | Westbound NW 16th BLVD @ Farside NW 34th ST |
| 504 | NW 16th Boulevard @ NW 37th Boulevard | Westbound NW 16th BLVD @ Farside NW 37th BLVD |
| 505 | B'Nai Israel School & Day Care | Westbound NW 16th BLVD @ Farside NW 38th TER |
| 506 | Westbound NW 16th Boulevard @ NW 39th Street | Westbound NW 16th BLVD @ Nearside NW 39th ST |
| 507 | Capital City Bank @ NW 16th Boulevard | Westbound NW 16th BLVD @ Nearside NW 41st ST |
| 509 | Floral Expressions | Westbound NW 23rd AVE @ Farside NW 43rd ST |
| 510 | Westbound NW 23rd Avenue @ NW 46th Terrace | Westbound NW 23rd AVE @ Nearside NW 46th TER |
| 511 | First Church of the Nazarene | Westbound NW 23rd AVE @ Nearside NW 51st ST |
| 529 | First Church of the Nazarene | Eastbound NW 23rd AVE @ Nearside NW 51st ST |
| 531 | Eastbound NW 23rd Avenue @ NW 46th Street | Eastbound NW 23rd AVE @ Nearside NW 46th ST |
| 532 | Floral Expressions | Eastbound NW 23rd AVE @ Nearside NW 43rd ST |
| 534 | Eastbound NW 16th Boulevard @ NW 39th Drive | Eastbound NW 16th BLVD @ Nearside NW 39th DR |
| 544 | Eastbound NW 16th Avenue @ NW 20th Way | Eastbound NW 16th AVE @ Nearside NW 20th WAY |
| 545 | Colony Park Apartments | Eastbound NW 16th AVE @ Nearside NW 18th ST |
| 556 | Northbound NE 9th Street @ E University Avenue | Northbound NE 9th ST @ Farside E University AVE |
| 558 | Northbound NE 9th Street @ NE 5th Avenue | Northbound NE 9th ST @ Nearside NE 5th AVE |
| 560 | Northbound NE 9th Street @ NE 8th Avenue | Northbound NE 9th ST @ Nearside NE 8th AVE |
| 561 | Eastbound NE 8th Avenue @ NE 11th Street | Eastbound NE 8th AVE @ Nearside NE 11th ST |
| 562 | Sunny Food Mart | Eastbound NE 8th AVE @ Nearside NE 12th ST |
| 563 | Jones Edmunds | Eastbound NE 8th AVE @ Farside NE 13th ST |
| 564 | MLK Center | Northbound Waldo RD @ Farside NE 8th AVE |
| 570 | Eastbound NE 8th Avenue @ NE 22nd Street | Eastbound NE 8th AVE @ Nearside NE 22nd ST |
| 573 | Northbound NE 24th Street @ NE 10th Avenue | Northbound NE 24th ST @ Nearside NE 10th AVE |
| 575 | Eastbound NE 12th Avenue @ NE 24th Terrace | Eastbound NE 12th AVE @ Farside NE 24th TER |
| 576 | Southbound NE 25th Street @ NE 11th Place | Southbound NE 25th ST @ Farside NE 11th PL |
| 577 | Southbound NE 25th Street @ NE 10th Avenue | Southbound NE 25th ST @ Nearside NE 10th AVE |
| 588 | Morningside Nature Center | Eastbound E University AVE @ Nearside SE SE 38th * |
| 589 | Eastside Plaza | Eastbound E University AVE @ Nearside SE 39th ST |
| 598 | Eastside Plaza | Westbound E University AVE @ Farside SE 39th ST |
| 599 | Morningside Nature Center | Westbound E University AVE @ Nearside SE 38th ST |
| 600 | E. University Ave - Loftan High School | Westbound E University AVE @ Nearside Ellen West * |
| 601 | Fred Cone Park | Westbound E University AVE @ Nearside SE 27th ST |
| 614 | Southbound NE 24th Street @ NE 8th Avenue | Southbound NE 24th ST @ Nearside NE 8th AVE |
| 616 | Southbound NE 24th Street @ NE 8th Avenue | Southbound NE 24th ST @ Nearside NE 8th AVE |
| 627 | Southbound NE 9th Street @ NE 7th Avenue | Southbound NE 9th ST @ Nearside NE 7th AVE |

Landing Pad Locations (Supplemental List)

| Stop-ID | Stop Name | Stop Description |
|---------|---|---|
| 629 | Southbound NE 9th Street @ NE 5th Avenue | Southbound NE 9th ST @ Nearside NE 5th AVE |
| 632 | Birth Center of Gainesville | Westbound E University AVE @ Nearside NE 8th ST |
| 633 | Gainesville Eye Doctors | Westbound E University AVE @ Nearside NE 7th ST |
| 638 | Hannah's Condominiums | Eastbound SW 42nd PL @ Farside SW 34th ST |
| 671 | Lakeshore Towers Apartments | Southbound SW 13th ST @ Nearside SW 25th PL |
| 672 | City College Gainesville | Southbound SW 13th ST @ Nearside SW 25th PL |
| 673 | Paramount Plaza Hotel & Suites | Southbound SW 13th ST @ Nearside SW 14th DR |
| 676 | Chop Stix Cafe | Southbound SW 13th ST @ Farside SW 14th DR |
| 705 | Parkview Plaza | Eastbound NE 16th AVE @ Farside NE 2nd ST |
| 706 | Laundry Mart | Northbound NE 2nd ST @ Farside NE 16th AVE |
| 707 | Pine Grove Apartments | Northbound NE 2nd ST @ Nearside NE 21st LN |
| 708 | McCoy Court Apartments | Northbound NE 2nd ST @ Nearside NE 21st LN |
| 710 | Pointe 23 Apartments | Eastbound NE 23rd AVE @ Nearside NE 7th ST |
| 713 | NE 23rd Avenue @ NE 11th Terrace | Eastbound NE 23rd AVE @ Farside NE 11th TER |
| 714 | YMCA @ NE 23rd Avenue | Eastbound NE 23rd AVE @ Nearside NE 14th ST |
| 715 | Smokey Bear Park | Northbound NE 15th ST @ Farside NE 23rd AVE |
| 720 | Family Services Center | Northbound NE 15th ST @ Nearside NE 39th AVE |
| 723 | Highland Court | Westbound NE 39th AVE @ Nearside NE 11th TER |
| 727 | Oasis Carwash | Westbound NW 39th AVE @ Nearside NW 6th ST |
| 729 | Southbound SW 6th Street @ NW 36th Avenue | Southbound NW 6th ST @ Nearside NW 35th AVE |
| 730 | Southbound NW 6th Street @ NW 32nd Place | Southbound NW 6th ST @ Nearside NW 32nd PL |
| 735 | Bosshardt Realty | Westbound NW 23rd AVE @ Farside NW 6th ST |
| 736 | Wesley United Methodist Church | Westbound NW 23rd AVE @ Nearside NW 10th ST |
| 739 | Eastbound NW 39th Avenue @ NW 10th Street | Eastbound NW 39th AVE @ Farside NW 10th ST |
| 741 | Gainesville Public Works | Eastbound NW 39th AVE @ Farside NW 6th ST |
| 744 | Wade Raulerson Honda Dealership | Eastbound NE 39th AVE @ Farside N Main ST |
| 745 | Highland Court Apartments | Eastbound NE 39th AVE @ Nearside NE 12th ST |
| 754 | YMCA @ NE 23rd Avenue | Westbound NE 23rd AVE @ Farside NE 14th ST |
| 760 | Laundry Mart | Southbound NE 2nd ST @ Nearside NE 16th AVE |
| 761 | Plaza Coffee Shop | Westbound NE 16th AVE @ Nearside NE 2nd ST |
| 768 | Main Street Auto | Southbound N Main ST @ Farside NE 6th AVE |
| 769 | The Collier Companies | Southbound N Main ST @ Nearside NW 2nd AVE |
| 772 | Classic Car Cleaners | Southbound S Main ST @ Nearside SW 13th AVE |
| 774 | Treehouse Village Apartments | Eastbound SE 16th AVE @ Farside S Main ST |
| 775 | In the Pines Apartments | Eastbound SE 16th AVE @ Nearside Williston RD |
| 776 | Spring Hill Church | Northbound Williston RD @ Farside SE 1st ST |
| 779 | Sugarhill Neighborhood @ SE 19th Avenue | Eastbound SE 19th PL @ Farside SE 1st TER |
| 783 | Chevron Gas Station @ Williston Road | Southbound Williston RD @ Farside SE 4th ST |
| 792 | Backstage Lounge | Northbound S Main ST @ Nearside SE 13th Rd |
| 821 | Cypress Pointe Apartments | Northbound SW 62nd BLVD @ Farside SW 4th PL |
| 822 | Palm Garden of Gainesville | Northbound SW 62nd BLVD @ Nearside SW 4th PL |
| 823 | Hampton Oaks Apartments | Northbound SW 62nd BLVD @ Nearside NW 1st PL |
| 826 | Cypress Pointe Apartments | Southbound SW 62nd BLVD @ Farside SW 4th PL |
| 850 | GRU Administration Building | Eastbound SE 4th AVE @ Farside SE 4th ST |
| 851 | Eastbound SE 4th Avenue @ SE 8th Street | Eastbound SE 4th AVE @ Nearside SE 8th ST |
| 852 | Triangle Club | Eastbound SE 4th AVE @ Nearside 11th ST |
| 853 | Northbound SE 11th Street @ SE 2nd Avenue | Northbound SE 11th ST @ Nearside SE 2nd AVE |
| 856 | Westcoast Sea Food | Northbound Waldo RD @ Farside NE 5th AVE |
| 857 | Little People's Palace | Northbound Waldo RD @ Nearside NE 8th AVE |
| 859 | Cabana Beach Apartments | Westbound SW 52nd BLVD @ Nearside SW 20th AVE |
| 862 | Northbound NE 9th Street @ NE 9th Avenue | Northbound NE 9th ST @ Nearside NE 9th AVE |
| 863 | Northbound NE 9th Street @ NE 10th Place | Northbound NE 9th ST @ Nearside NE 10th PL |
| 864 | Northbound NE 9th Street @ NE 14th Avenue | Northbound NE 9th ST @ Farside NE 14th AVE |
| 865 | Department of Children and Families | Eastbound NE 16th AVE @ Farside NE 9th ST |
| 867 | Auto Audio | Eastbound NE 16th AVE @ Nearside NE 12th ST |
| 868 | Michelle Garden Apartments | Eastbound NE 16th AVE @ Nearside NE 15th ST |

Landing Pad Locations (Supplemental List)

| Stop-ID | Stop Name | Stop Description |
|---------|--|---|
| 869 | Fair View Apartments | Eastbound NE 16th AVE @ Nearside NE 16th TER |
| 871 | Family Worship Center | Northbound Waldo RD @ Nearside NE 21st PL |
| 872 | University of Florida Eastside Campus @ Waldo Road | Northbound Waldo RD @ Nearside NE 23rd AVE |
| 873 | BP Gas Station @ NE 23rd Avenue | Westbound NE 23rd AVE @ Farside Waldo RD |
| 874 | University of Florida East Campus Office Building | Westbound NE 23rd AVE @ Nearside NE 18th TER |
| 875 | Bertie Heating & Air | Westbound NE 23rd AVE @ Nearside NE 17th TER |
| 877 | Quick Mart @ NE 15th Street | Northbound NE 15th ST @ Nearside NE 39th AVE |
| 878 | Ironwood Golf Course | Eastbound NE 39th AVE @ Farside Waldo RD |
| 879 | Double Envelope Corporation | Eastbound NE 39th AVE @ Nearside Waldo RD |
| 881 | NE 49th AVE - Brittany Estates Neighborhood | Eastbound NE 49th AVE @ Farside Waldo RD |
| 882 | NE49th AVE - PFG Foods | Eastbound NE 49th AVE @ Nearside NE 40th TER |
| 883 | Cox Cable | Eastbound NE 49th AVE @ Nearside NE 43rd TER |
| 884 | Florida Air Conditioning | Northbound NE 49th TER @ Farside NE 49th AVE |
| 885 | Nordstrom Distribution Center | Northbound NE 49th TER @ Nearside NE 54th PL |
| 892 | One Room School | Southbound NE 15th ST @ Nearside NE 39th AVE |
| 893 | Bertie Heating & Air | Eastbound NE 23rd AVE @ Nearside NE 17th TER |
| 894 | UF Eastside Campus @ NE 23rd Avenue | Eastbound NE 23rd AVE @ Farside NE 18th TER |
| 895 | BP Gas Station @ NE 23rd Avenue | Eastbound NE 23rd AVE @ Nearside Waldo RD |
| 897 | Crab House | Southbound Waldo RD @ Farside Ne 18th PL |
| 899 | Michelle Garden Apartments | Westbound NE 16th AVE @ Nearside NE 15th ST |
| 903 | Southbound NE 9th Street @ NE 14th Avenue | Southbound NE 9th ST @ Nearside NE 14th AVE |
| 904 | Southbound NE 9th Street @ Ne 10th Place | Southbound NE 9th ST @ Nearside NE 10th PL |
| 905 | Southbound NE 9th Street @ NE 9th Avenue | Southbound NE 9th ST @ Nearside NE 9th AVE |
| 909 | Little People's Palace | Southbound Waldo RD @ Farside NE 8th AVE |
| 913 | Southbound SE 11th Street @ SE 2nd Avenue | Southbound SE 11th ST @ Nearside SE 2nd AVE |
| 917 | Westbound SE 4th Avenue @ SE 8th Street | Westbound SE 4th AVE @ Nearside SE 8th ST |
| 918 | Westbound SE 4th Avenue @ SE 7th Street | Westbound SE 4th AVE @ Farside SE 7th ST |
| 920 | GRU Administration Building | Westbound SE 4th AVE @ Nearside SE 4th ST |
| 921 | Eastbound NW 31st Place @ NW 19th st | Eastbound NW 31st PL @ Farside NW 19th St |
| 923 | Eagle Trace Townhomes | Eastbound NW 29th RD @ Farside NW 31st PL |
| 924 | Checkers @ NW 29th Road | Eastbound NW 29th RD @ Nearside NW 13th ST |
| 934 | Campus Church of Christ | Westbound SW 2nd AVE @ Farside SW 26th ST |
| 949 | Lexington Crossing Apartments | Southbound SW 27th ST @ Farside SW 35th PL |
| 950 | Lexington Crossing Apartments | Southbound SW 27 PL @ Nearside SW 38th PL |
| 969 | Nationwide Insurance @ Williston Road | Westbound Williston RD @ Farside SW 29Th Dr |
| 971 | US Post Office @ SW 34th Street | Northbound SW 34th ST @ Nearside SW 47th AVE |
| 978 | Lenox Place Apartments | Northbound NW 43rd ST @ Nearside NW 9th Pl |
| 979 | Landmark Woods Neighborhood | Northbound NW 43rd ST @ Nearside NW 12th AVE |
| 980 | NW 14th Place @ NW 43rd Street | Northbound NW 43rd ST @ Nearside NW 14th PL |
| 981 | Northbound NW 43rd Street @ NW 16th Place | Northbound NW 43rd ST @ Nearside NW 16th PL |
| 983 | Millhopper Pines Apartments | Northbound NW 43rd ST @ Farside NW 18th PL |
| 985 | Thorn Brook Shops | Northbound NW 43rd ST @ Farside NW 16th BLVD |
| 986 | Bank of America @ NW 43rd Street | Northbound NW 43rd ST @ Nearside NW 27th LN |
| 988 | Monterey Apartments | Northbound NW 43rd ST @ Farside NW 34th AVE |
| 1015 | Southbound NW 43rd Street @ NW 33rd Court | Southbound NW 43rd ST @ Nearside NW 33rd CT |
| 1018 | Cedar River Seafood | Southbound NW 43rd ST @ Nearside NW 23rd AVE |
| 1020 | Southbound NW 43rd Street @ NW 19th Avenue | Southbound NW 43rd ST @ Nearside NW 19th AVE |
| 1023 | Suburban Heights Neighborhood | Southbound NW 43rd ST @ Nearside NW 13th AVE |
| 1024 | Landmark Woods Neighborhood | Southbound NW 43rd ST @ Farside NW 12th AVE |
| 1025 | Landmark Woods Neighborhood | Southbound NW 43rd ST @ Nearside NW 9th PL |
| 1026 | Holy Faith Catholic Church | Southbound NW 43rd ST @ Farside NW 8th AVE |
| 1090 | Fairfield Inn | Northbound NW 4th BLVD @ Farside W University AVE |
| 1091 | Home Depot @ NW 4th Boulevard | Westbound NW 4th BLVD @ Nearside NW 75th ST |
| 1093 | Park Place Car Wash | Westbound NW 4th BLVD @ Nearside SW 75th ST |
| 1097 | Oaks Mall | Eastbound Newberry RD @ Nearside Oaks Mall |
| 1129 | Burger King @ Archer Road | Eastbound Archer RD @ Nearside SW 40th BLVD |

Landing Pad Locations (Supplemental List)

| Stop-ID | Stop Name | Stop Description |
|---------|---|--|
| 1130 | Regions Bank @ Archer Road | Eastbound Archer RD @ Nearside SW 37th BLVD |
| 1138 | Arbor Apartments | Westbound SW 35th PL @ Farside SW 23rd TER |
| 1139 | Casablanca Apartments | Westbound SW 35th PL @ Nearside SW 27th ST |
| 1142 | Hunters Run Apartments (LG only) | Southbound SW 25th TER @ Nearside SW Williston RD |
| 1155 | Spanish Trace Apartments | Westbound Windmeadows BLVD @ Farside SW 34th ST |
| 1156 | Windmeadows Apartments | Westbound Windmeadows BLVD @ Nearside SW 35th ST |
| 1157 | Publix @ Butler Plaza | Westbound Windmeadows BLVD @ Farside SW 35th ST |
| 1163 | Sonny's Barbecue @ Waldo Road | Northbound Waldo RD @ Nearside NE 27th AVE |
| 1164 | Merita Bread Box | Northbound Waldo RD @ Nearside NE 31st AVE |
| 1165 | Hills Mini Storage | Westbound NE 39th Ave @ Farside Waldo Rd |
| 1166 | Ironwood Golf Course | Westbound NE 39th AVE @ Nearside Waldo RD |
| 1170 | Pine Ridge Apartments | Northbound NW 34th ST @ Nearside NW 23rd TER |
| 1199 | VA Hospital @ Archer Rd | Eastbound Archer RD @ Farside Center DR |
| 1201 | Greyhound Station | Westbound NW 23rd AVE @ Nearside N Main ST |
| 1213 | Lexington Crossing Apartments | Southbound SW 27th ST @ Nearside SW 40th PL |
| 1217 | Schiebler Childrens Medical Facility | Westbound SW 16th AVE @ Nearside Shealy DR |
| 1222 | Hearing Aid Gainesville | Eastbound NW 23rd TER @ Nearside NW 10th ST |
| 1223 | Forest Meadows Funeral Home | Eastbound NW 23rd TER @ Nearside NW 6th ST |
| 1224 | Graduate Apartments | Eastbound SW 4th AVE @ Farside SW 13th ST |
| 1227 | Alachua County Courthouse | Eastbound SW 4th AVE @ Nearside SW 1st ST |
| 1228 | Alachua County Courthouse | Westbound SW 4th AVE @ Farside SW 1st ST |
| 1232 | Eagle Trace Townhomes | Westbound NW 29th RD @ Nearside NW 17th ST |
| 1233 | Westbound NW 31st Place @ NW 19th Street | Westbound NW 31st PL @ Nearside NW 19th ST |
| 1243 | GRU Administration Building | Westbound SE 4th AVE @ Farside SE 2nd ST |
| 1257 | Westbound SW 4th Avenue @ SW 10th Street | Westbound SW 4th AVE @ Nearside SW 10th ST |
| 1258 | Eastbound SW 4th Avenue @ SW 10th Street | Eastbound SW 4th AVE @ Nearside SW 10th ST |
| 1259 | Exxon Gas Station @ E University Avenue | Westbound E University AVE @ Farside SE 43rd ST |
| 1267 | University Commons Apartments | Westbound Old Archer RD @ Farside SW 23rd TER |
| 1268 | Brandywine Apartments | Westbound Old Archer RD @ Farside SW 28th PL |
| 1269 | Archer Court Apartments | Westbound Old Archer RD @ Nearside SW 28th PI |
| 1270 | Gainesville Place Apartments | Southbound Gainesville Place Ent @ Old Archer RD |
| 1273 | Kensington Apartments @ SW 38th Terrace | Northbound SW 38th TER @ Nearside SW 20th AVE |
| 1294 | Southbound SW 10th ST at SW 4th Ave (Deco 39) | Southbound SW 10th ST @ Nearside SW 4th AVE |
| 1295 | Stratford Court Apartments | Southbound SW 10th ST @ Nearside SW 6th AVE |
| 1296 | Ivy House Apartment | Southbound SW 10th ST @ Nearside SW 8th AVE |
| 1304 | Regions Bank @ Archer Road | Northbound SW 39th BLVD @ Nearside Archer RD |
| 1308 | US Post Office @ SW 34th Street | Southbound SW 34th ST @ Nearside SW 47th AVE |
| 1313 | Bed and Breakfast District | Eastbound SE 2nd AVE @ Farside SE 7th ST |
| 1314 | Bed and Breakfast District | Westbound SE 2nd AVE @ Farside SE 7th ST |
| 1315 | Super Wal-Mart @ Waldo Road | Northbound Waldo RD @ Farside NE 12th AVE |
| 1316 | Super Wal-Mart @ Waldo Road | Southbound Waldo RD @ Nearside NE 12th AVE |
| 1317 | Gainesville Correctional Institute | Southbound NE 39th AVE @ Farside Waldo RD |
| 1318 | Gainesville Correctional Institute | Northbound NE 39th AVE @ Nearside Waldo RD |
| 1319 | Gainesville Regional Airport Outbound | Westbound Airport Access RD @ Nearside NE 39th AVE |
| 1321 | The Enclave Apartments | Westbound SW 35th PL @ Nearside SW 34th ST |
| 1322 | Homestead Apartments | Westbound SW 35th PL @ Nearside SW 34th ST |
| 1325 | Division of Blind Services | Southbound NW 43rd ST @ Nearside NW 36th AVE |
| 1327 | Eastbound SW 7th AVE @ SW 12th ST | Eastbound SW 7th AVE @ Farside SW 12th ST |
| 1329 | Alachua County Juvenile Detention | Eastbound NE 39th AVE @ Farside Waldo RD |
| 1330 | Alachua County Juvenile Detention | Westbound NE 39th AVE @ Farside Waldo RD |
| 1338 | Sonny's Barbecue @ Waldo Road | Southbound Waldo RD @ Farside NE 27th AVE |
| 1339 | Merita Bread Box | Southbound Waldo RD @ Nearside NE 31st AVE |
| 1348 | Ashton Lane | Northbound SW 10th ST @ Nearside SW 4th AVE |
| 1349 | Hilton Garden Inn | Eastbound SW 33rd PL @ Farside SW 42nd ST |
| 1350 | B&B Office Systems | Northbound SW 42nd ST @ Farside SW 33rd PL |
| 1351 | Hailey Gardens | Northbound SW 43rd ST @ Nearside SW 22nd LN |

Landing Pad Locations (Supplemental List)

| Stop-ID | Stop Name | Stop Description |
|---------|--|--|
| 1366 | Westbound NW 8th AVE @ NW 4th ST | Westbound NW 8th AVE @ Nearside NW 4th ST |
| 1367 | Eastbound SE 2nd AVE @ SE 10th ST | Eastbound SE 2nd AVE @ Farside SE 10th ST |
| 1368 | Westbound SE 2nd AVE @ SE 10th ST | Westbound SE 2nd AVE @ Nearside SE 10th Street |
| 1369 | Eastbound SW 4th Avenue @ SW 3rd ST | Eastbound SW 4th AVE @ Nearside SW 3rd ST |
| 1374 | Westbound NW 39th AVE @ NW 19th TER | Westbound NW 39th AVE @ Nearside NW 19th TER |
| 1375 | Westbound NW 39th AVE @ NW 17th TER | Westbound NW 39th AVE @ Farside NW 17th TER |
| 1377 | CVS - NW 39th AVE @ NW 13th ST | Westbound NW 39th AVE @ Farside NW 13th ST |
| 1378 | Westbound NW 39th AVE @ NW 12th ST | Westbound NW 39th AVE @ Nearside NW 12th ST |
| 1379 | Westbound NW 39th AVE @ NW 10th ST | Westbound NW 39th AVE @ Nearside NW 10th ST |
| 1380 | Westbound NW 39th AVE @ NW 7th ST | Westbound NW 39th AVE @ Nearside NW 7th ST |
| 1381 | Publix - NW 39th AVE @ NW 13th ST | Eastbound NW 39th AVE @ Nearside NW 13th ST |
| 1383 | Eastbound NW 39th AVE @ NW 17th TER | Eastbound NW 39th AVE @ Nearside NW 17th TER |
| 1384 | Metrocorp Center | Westbound NW 39th AVE @ Nearside NW 43rd ST |
| 1385 | Foxfire Woods Neighborhood | Westbound NW 39th AVE @ Nearside NW 39th WAY |
| 1386 | Breckenridge Neighborhood | Westbound NW 39th AVE @ Farside NW 37th TER |
| 1387 | Sable Chase Neighborhood | Westbound NW 39th AVE @ Nearside NW 35th ST |
| 1388 | Sable Chase Neighborhood | Eastbound NW 39th AVE @ Farside NW 35th ST |
| 1389 | Eastbound NW 39th AVE @ NW 37th ST | Eastbound NW 39th AVE @ Farside NW 37th ST |
| 1390 | The Valley Neighborhood | Eastbound NW 39th AVE @ Nearside NW 38th ST |
| 1391 | Metrocorp Center | Eastbound NW 39th AVE @ Nearside NW 40th TER |
| 1392 | Northbound NW 55th ST @ NW 9th LN | Northbound NW 55th ST @ Nearside NW 9th LN |
| 1394 | Southbound NW 55th ST @ NW 14th AVE | Southbound NW 55th ST @ Farside NW 14th AVE |
| 1395 | Southbound NW 55th ST @ NW 9th LN | Southbound NW 55th ST @ Farside NW 9th LN |
| 1408 | Eastbound NW 5th AVE @ NW 17th ST | Westbound NW 5th AVE @ Nearside NW 17th ST |
| 1409 | Northbound NW 17th ST @ NW 7th AVE | Northbound NW 17th ST @ Nearside NW 7th AVE |
| 1412 | College Park @ NW 5th AVE | Westbound NW 5th AVE @ Nearside NW 15th ST |
| 1414 | Northbound NW 17th ST @ NW 5th AVE | Northbound NW 17th ST @ Farside NW 5th AVE |
| 1415 | Family Dollar @ NE 23rd AVE | Westbound NE 23rd AVE @ N Main ST |
| 1422 | Best Buy @ Windmeadows BLVD | Northbound Windmeadows BLVD @ Farside SW 37th BLVD |
| 1423 | Best Buy @ Windmeadows BLVD | Westbound Windmeadows BLVD @ Nearside SW 37th BLVD |
| 1427 | Holy Faith Catholic Church | Northbound NW 43rd ST @ Nearside NW 8th AVE |
| 1430 | NE 39th Ave @ Waldo Rd | Eastbound NW 39th AVE @ Nearside Waldo RD |
| 1441 | Lewis Place @ Ironwood Apartments | Northbound NE 15th ST @ Farside NE 13th AVE |
| 1442 | North Point @ Ironwood | Northbound NE 15th ST @ Nearside NE 47th PL |
| 1443 | North Point @ Ironwood | Southbound NE 15th ST @ Nearside NE 47th PL |
| 1448 | Northwest 8 Avenue @ farside NW 4th St | Northwest 8 Avenue @ farside NW 4th St Eastbound |
| 1449 | Sonic Drive Inn | Southbound Main ST @ Farside NW 16th AVE |
| 1450 | Northside Shopping Center West | Northbound NE 1 BLVD @ Farside NW 23 AVE |
| 1451 | Northside Shopping Center East | Southbound Main ST @ Nearside NW 23rd AVE |
| 1453 | St. Patrick Catholic Church | Westbound NE 16th AVE @ Nearside NE 2 ST |
| 1454 | Northeast Park | Eastbound NE 16th AVE @ Farside NE 2 ST |
| 1456 | NE 49th AVE | Westbound NE 49th AVE @ Farside Waldo RD |
| 1462 | NE 18 ST @ NE 3 AVE | Northbound NE 18 ST @ Farside NE 3 AVE |
| 1463 | NE 18 ST @ NE 3 AVE | Southbound NE 18 ST @ Farside NE 3 AVE |
| 1464 | NE 18th St | Northbound NE 18th ST @ Farside NE 5th Ave |
| 1465 | NE 18th St | Southbound NE 18th ST @ Farside NE 5th Ave |
| 1466 | NE 18th St @ NE 8th Ave | Northbound NE 18th ST @ Nearside NE 8th Ave |
| 1467 | NE 18th St @ NE 8th Ave | Southbound NE 18th ST @ Nearside NE 8th Ave |
| 1468 | Gainesville Scooter | Westbound NW 14th Ave @ Farside Main Street |
| 1469 | Eastbound University Avenue @ SW 23rd DR | Eastbound W University AVE @ Nearside SW 23rd Dr |
| 1470 | Women's Club | Eastbound University Ave @ Farside NW 28th St |
| 1471 | Domino's Pizza | Eastbound University Ave @ Nearside Nw 33rd Ct |
| 1472 | Kauffman Tires | Eastbound W University Ave @ Farside SW 36th St |
| 1473 | Fire Station | Westbound SW 2nd Ave @ Farside SW 36th St |
| 1474 | Renaissance Jewelers | Westbound SW 2nd Ave @ Farside SW 34th St |
| 1478 | Great Lakes Carpet @ NW 53rd Avenue | Westbound NW 53rd AVE @ Nearside NW 19th ST |

Landing Pad Locations (Supplemental List)

| Stop-ID | Stop Name | Stop Description |
|---------|-----------------------------|--|
| 1479 | Sorrento New Home Community | Westbound NW 53rd AVE @ Nearside NW 55th AVE |

Intercity Bus Service

Cost
Total Expenses **\$11,514,225**

| Item | Cost |
|----------------|---------------------|
| Operating Cost | \$9,691,190 |
| Capital Cost | \$1,823,034 |
| Total | \$11,514,225 |

Operating Costs

| Route | Implementation | | | | | | | | | | | Mileage | |
|--------------|----------------|------|--------------------|--------------------|--------------------|--------------------|--------------------|--------------------|--------------------|--------------------|--------------------|--------------------|-----------------|
| | Hours | Year | 2015 | 2016 | 2017 | 2018 | 2019 | 2020 | 2021 | 2022 | Total | City Portion | Portion in City |
| Alachua | 12.8 | 2015 | \$237,442 | \$241,715 | \$246,066 | \$250,496 | \$255,004 | \$259,595 | \$264,267 | \$269,024 | \$2,023,609 | \$505,902 | 25% |
| Archer | 5.8 | 2015 | \$107,591 | \$109,527 | \$111,499 | \$113,506 | \$115,549 | \$117,629 | \$119,746 | \$121,902 | \$916,948 | \$55,017 | 6% |
| Hawthorne | 9.4 | 2015 | \$174,371 | \$177,510 | \$180,705 | \$183,958 | \$187,269 | \$190,640 | \$194,071 | \$197,565 | \$1,486,088 | \$237,774 | 16% |
| High Springs | 12.3 | 2015 | \$228,166 | \$232,273 | \$236,454 | \$240,711 | \$245,043 | \$249,454 | \$253,944 | \$258,515 | \$1,944,562 | \$330,576 | 17% |
| Newberry | 11.6 | 2015 | \$215,181 | \$219,055 | \$222,998 | \$227,012 | \$231,098 | \$235,258 | \$239,492 | \$243,803 | \$1,833,896 | \$91,695 | 5% |
| Waldo | 9.4 | 2015 | \$174,371 | \$177,510 | \$180,705 | \$183,958 | \$187,269 | \$190,640 | \$194,071 | \$197,565 | \$1,486,088 | \$594,435 | 40% |
| Total | | | \$1,137,122 | \$1,157,590 | \$1,178,427 | \$1,199,639 | \$1,221,232 | \$1,243,214 | \$1,265,592 | \$1,288,373 | \$9,691,190 | \$1,815,399 | |

Capital Costs

| City | Unit Cost | 2015 | | 2016 | | 2017 | | 2018 | | 2019 | | 2020 | | 2021 | | 2022 | | City Portion | | | |
|--------------|-----------|-----------|--------------------|----------|------------|----------|------------|----------|------------|----------|------------|----------|------------|----------|------------|----------|------------|--------------------|-------------|------------------|--------------|
| | | Units | Cost | Units | Cost | Units | Cost | Units | Cost | Units | Cost | Units | Cost | Units | Cost | Units | Cost | Total Cost | Total Units | of Cost | City Portion |
| Alachua | \$162,800 | 2 | \$331,461 | 0 | \$0 | 0 | \$0 | 0 | \$0 | 0 | \$0 | 0 | \$0 | 0 | \$0 | 0 | \$0 | \$331,461 | 2 | \$82,865 | 25% |
| Archer | \$162,800 | 1 | \$165,730 | 0 | \$0 | 0 | \$0 | 0 | \$0 | 0 | \$0 | 0 | \$0 | 0 | \$0 | 0 | \$0 | \$165,730 | 1 | \$9,944 | 6% |
| Hawthorne | \$162,800 | 2 | \$331,461 | 0 | \$0 | 0 | \$0 | 0 | \$0 | 0 | \$0 | 0 | \$0 | 0 | \$0 | 0 | \$0 | \$331,461 | 2 | \$53,034 | 16% |
| High Springs | \$162,800 | 2 | \$331,461 | 0 | \$0 | 0 | \$0 | 0 | \$0 | 0 | \$0 | 0 | \$0 | 0 | \$0 | 0 | \$0 | \$331,461 | 2 | \$56,348 | 17% |
| Newberry | \$162,800 | 2 | \$331,461 | 0 | \$0 | 0 | \$0 | 0 | \$0 | 0 | \$0 | 0 | \$0 | 0 | \$0 | 0 | \$0 | \$331,461 | 2 | \$16,573 | 5% |
| Waldo | \$162,800 | 2 | \$331,461 | 0 | \$0 | 0 | \$0 | 0 | \$0 | 0 | \$0 | 0 | \$0 | 0 | \$0 | 0 | \$0 | \$331,461 | 2 | \$132,584 | 40% |
| Total | | 11 | \$1,823,034 | 0 | \$0 | 0 | \$0 | 0 | \$0 | 0 | \$0 | 0 | \$0 | 0 | \$0 | 0 | \$0 | \$1,823,034 | 11 | \$351,348 | |

A1. City of Alachua Schedule

Morning Schedule

| Vehicle | Trip | Alachua (In) | Gainesville (In) | Gainesville (Out) | Alachua (Out) |
|---------|------|--------------|------------------|-------------------|---------------|
| 2 | 1 | | | 6:00 | 6:35 |
| 1 | 2 | 6:00 | 6:35 | 6:35 | 7:10 |
| 2 | 3 | 6:35 | 7:10 | 7:10 | 7:45 |
| 1 | 4 | 7:10 | 7:45 | 7:45 | 8:20 |
| 2 | 5 | 7:45 | 8:20 | 8:20 | 8:55 |
| 1 | 6 | 8:20 | 8:55 | | |
| 2 | 7 | 8:55 | 9:30 | | |

| Vehicle | Revenue Hours | Revenue Time Decimal | Non-Revenue Time "To" | Non-Revenue Time "From" | Total |
|--------------|---------------|----------------------|-----------------------|-------------------------|-------------|
| 1 | 2:55 | 2.92 | 0.6 | 0.3 | 3.83 |
| 2 | 3:30 | 3.50 | 0.3 | 0.3 | 4.17 |
| Total | 6:25 | 6.42 | 0.9 | 0.7 | 8.00 |

Afternoon Schedule

| Vehicle | Trip | Alachua (In) | Gainesville (In) | Gainesville (Out) | Alachua (Out) |
|---------|------|--------------|------------------|-------------------|---------------|
| 2 | 1 | | | 5:15 | 5:50 |
| 1 | 2 | | | 5:50 | 6:25 |
| 2 | 3 | 5:50 | 6:25 | 6:25 | 7:00 |
| 1 | 4 | 6:25 | 7:00 | | |
| 2 | 5 | 7:00 | 7:35 | | |

| Vehicle | Revenue Hours | Revenue Time Decimal | Non-Revenue Time "To" | Non-Revenue Time "From" | Total |
|--------------|---------------|----------------------|-----------------------|-------------------------|-------------|
| 1 | 1:10 | 1.17 | 0.3 | 0.3 | 1.83 |
| 2 | 2:20 | 2.33 | 0.3 | 0.3 | 3.00 |
| Total | 3:30 | 3.50 | 0.7 | 0.7 | 4.83 |

Daily Totals

| Vehicle | Revenue Hours | Revenue Time Decimal | Non-Revenue Time "To" | Non-Revenue Time "From" | Total | Non-Revenue Time Total |
|--------------|---------------|----------------------|-----------------------|-------------------------|--------------|------------------------|
| 1 | 4:05 | 4.08 | 0.92 | 0.67 | 5.67 | 1.58 |
| 2 | 5:50 | 5.83 | 0.67 | 0.67 | 7.17 | 1.33 |
| Total | 9:55 | 9.92 | 1.6 | 1.3 | 12.83 | 2.92 |

A2. City of Archer Schedule

Morning Schedule

| Vehicle | Trip | Archer (In) | Gainesville (In) | Gainesville (Out) | Archer (Out) |
|---------|------|-------------|------------------|-------------------|--------------|
| 1 | 1 | 6:00 | 6:30 | 6:30 | 7:00 |
| 1 | 2 | 7:00 | 7:30 | 7:30 | 8:00 |
| 1 | 3 | 8:00 | 8:30 | | |

| Vehicle | Revenue Hours | Revenue Time Decimal | Non-Revenue Time "To" | Non-Revenue Time "From" | Total |
|--------------|---------------|-------------------------|--------------------------|----------------------------|-------------|
| 1 | 2:30 | 2.50 | 0.5 | 0.3 | 3.33 |
| Total | 2:30 | 2.50 | 0.5 | 0.3 | 3.33 |

Afternoon Schedule

| Vehicle | Trip | Archer (In) | Gainesville (In) | Gainesville (Out) | Archer (Out) |
|---------|------|-------------|------------------|-------------------|--------------|
| 1 | 1 | | | 5:15 | 5:45 |
| 1 | 2 | 5:45 | 6:15 | 6:15 | 6:45 |
| 1 | 3 | 6:45 | 7:15 | | |

| Vehicle | Revenue Hours | Revenue Time Decimal | Non-Revenue Time "To" | Non-Revenue Time "From" | Total |
|--------------|---------------|-------------------------|--------------------------|----------------------------|-------------|
| 1 | 2:00 | 2.00 | 0.3 | 0.3 | 2.50 |
| Total | 2:00 | 2.00 | 0.3 | 0.3 | 2.50 |

Daily Totals

| Vehicle | Revenue Hours | Revenue Time Decimal | Non-Revenue Time "To" | Non-Revenue Time "From" | Total | Non-Revenue Time Total |
|--------------|---------------|-------------------------|--------------------------|----------------------------|-------------|---------------------------|
| 1 | 4:30 | 4.50 | 0.75 | 0.58 | 5.83 | 1.33 |
| Total | 4:30 | 4.50 | 0.8 | 0.6 | 5.83 | 1.33 |

A3. City of Hawthorne Schedule

Morning Schedule

| Vehicle | Trip | Hawthorne (In) | Gainesville (In) | Gainesville (Out) | Hawthorne (Out) |
|---------|------|----------------|------------------|-------------------|-----------------|
| 2 | 1 | | | 6:00 | 6:45 |
| 1 | 2 | 6:00 | 6:45 | 6:45 | 7:30 |
| 2 | 3 | 6:45 | 7:30 | 7:30 | 8:15 |
| 1 | 4 | 7:30 | 8:15 | | |
| 2 | 5 | 8:15 | 9:00 | | |

| Vehicle | Revenue Hours | Revenue Time Decimal | Non-Revenue Time "To" | Non-Revenue Time "From" | Total |
|--------------|---------------|----------------------|-----------------------|-------------------------|-------------|
| 1 | 2:15 | 2.25 | 0.8 | 0.1 | 3.05 |
| 2 | 3:00 | 3.00 | 0.1 | 0.1 | 3.10 |
| Total | 5:15 | 5.25 | 0.8 | 0.1 | 6.15 |

Afternoon Schedule

| Vehicle | Trip | Hawthorne (In) | Gainesville (In) | Gainesville (Out) | Hawthorne (Out) |
|---------|------|----------------|------------------|-------------------|-----------------|
| 2 | 1 | | | 5:25 | 6:10 |
| 1 | 2 | | | 6:10 | 6:55 |
| 2 | 3 | 6:10 | 6:55 | | |
| 1 | 4 | 6:55 | 7:40 | | |

| Vehicle | Revenue Hours | Revenue Time Decimal | Non-Revenue Time "To" | Non-Revenue Time "From" | Total |
|--------------|---------------|----------------------|-----------------------|-------------------------|-------------|
| 1 | 1:30 | 1.50 | 0.1 | 0.1 | 1.60 |
| 2 | 1:30 | 1.50 | 0.1 | 0.1 | 1.60 |
| Total | 3:00 | 3.00 | 0.1 | 0.1 | 3.20 |

Daily Totals

| Vehicle | Revenue Hours | Revenue Time Decimal | Non-Revenue Time "To" | Non-Revenue Time "From" | Total | Non-Revenue Time Total |
|--------------|---------------|----------------------|-----------------------|-------------------------|-------------|------------------------|
| 1 | 3:45 | 3.75 | 0.80 | 0.10 | 4.65 | 0.90 |
| 2 | 4:30 | 4.50 | 0.10 | 0.10 | 4.70 | 0.20 |
| Total | 8:15 | 8.25 | 0.9 | 0.2 | 9.35 | 1.1 |

A4. City of High Springs Schedule

Morning Schedule

| Vehicle | Trip | High Springs (In) | Gainesville (In) | Gainesville (Out) | High Springs (Out) |
|---------|------|-------------------|------------------|-------------------|--------------------|
| 2 | 1 | | | 6:00 | 6:50 |
| 1 | 2 | 6:00 | 6:50 | 6:50 | 7:40 |
| 2 | 3 | 6:50 | 7:40 | 7:40 | 8:30 |
| 1 | 4 | 7:40 | 8:30 | | |
| 2 | 5 | 8:30 | 9:20 | | |

| Vehicle | Revenue Hours | Revenue Time Decimal | Non-Revenue Time "To" | Non-Revenue Time "From" | Total |
|--------------|---------------|----------------------|-----------------------|-------------------------|-------------|
| 1 | 2:30 | 2.50 | 0.8 | 0.3 | 3.67 |
| 2 | 3:20 | 3.33 | 0.3 | 0.3 | 4.00 |
| Total | 5:50 | 5.83 | 1.2 | 0.7 | 7.67 |

Afternoon Schedule

| Vehicle | Trip | High Springs (In) | Gainesville (In) | Gainesville (Out) | High Springs (Out) |
|---------|------|-------------------|------------------|-------------------|--------------------|
| 2 | 1 | | | 5:20 | 6:10 |
| 1 | 2 | | | 6:10 | 7:00 |
| 2 | 3 | 6:10 | 7:00 | | |
| 1 | 4 | 7:00 | 7:50 | | |

| Vehicle | Revenue Hours | Revenue Time Decimal | Non-Revenue Time "To" | Non-Revenue Time "From" | Total |
|--------------|---------------|----------------------|-----------------------|-------------------------|-------------|
| 1 | 1:40 | 1.67 | 0.3 | 0.3 | 2.33 |
| 2 | 1:40 | 1.67 | 0.3 | 0.3 | 2.33 |
| Total | 3:20 | 3.33 | 0.7 | 0.7 | 4.67 |

Daily Totals

| Vehicle | Revenue Hours | Revenue Time Decimal | Non-Revenue Time "To" | Non-Revenue Time "From" | Total | Non-Revenue Time Total |
|--------------|---------------|----------------------|-----------------------|-------------------------|--------------|------------------------|
| 1 | 4:10 | 4.17 | 1.17 | 0.67 | 6.00 | 1.83 |
| 2 | 5:00 | 5.00 | 0.67 | 0.67 | 6.33 | 1.33 |
| Total | 9:10 | 9.17 | 1.8 | 1.3 | 12.33 | 3.17 |

A5. City of Newberry Schedule

Morning Schedule

| Vehicle | Trip | Newberry (In) | Gainesville (In) | Gainesville (Out) | Newberry (Out) |
|---------|------|---------------|------------------|-------------------|----------------|
| 2 | 1 | | | 6:00 | 6:45 |
| 1 | 2 | 6:00 | 6:45 | 6:45 | 7:30 |
| 2 | 3 | 6:45 | 7:30 | 7:30 | 8:15 |
| 1 | 4 | 7:30 | 8:15 | | |
| 2 | 5 | 8:15 | 9:00 | | |

| Vehicle | Revenue Hours | Revenue Time Decimal | Non-Revenue Time "To" | Non-Revenue Time "From" | Total |
|--------------|---------------|----------------------|-----------------------|-------------------------|-------------|
| 1 | 2:15 | 2.25 | 0.8 | 0.4 | 3.37 |
| 2 | 3:00 | 3.00 | 0.4 | 0.4 | 3.73 |
| Total | 5:15 | 5.25 | 1.1 | 0.7 | 7.10 |

Afternoon Schedule

| Vehicle | Trip | Newberry (In) | Gainesville (In) | Gainesville (Out) | Newberry (Out) |
|---------|------|---------------|------------------|-------------------|----------------|
| 2 | 1 | | | 5:25 | 6:10 |
| 1 | 2 | | | 6:10 | 6:55 |
| 2 | 3 | 6:10 | 6:55 | | |
| 1 | 4 | 6:55 | 7:40 | | |

| Vehicle | Revenue Hours | Revenue Time Decimal | Non-Revenue Time "To" | Non-Revenue Time "From" | Total |
|--------------|---------------|----------------------|-----------------------|-------------------------|-------------|
| 1 | 1:30 | 1.50 | 0.4 | 0.4 | 2.23 |
| 2 | 1:30 | 1.50 | 0.4 | 0.4 | 2.23 |
| Total | 3:00 | 3.00 | 0.7 | 0.7 | 4.47 |

Daily Totals

| Vehicle | Revenue Hours | Revenue Time Decimal | Non-Revenue Time "To" | Non-Revenue Time "From" | Total | Non-Revenue Time Total |
|--------------|---------------|----------------------|-----------------------|-------------------------|--------------|------------------------|
| 1 | 3:45 | 3.75 | 1.12 | 0.73 | 5.60 | 1.85 |
| 2 | 4:30 | 4.50 | 0.73 | 0.73 | 5.97 | 1.47 |
| Total | 8:15 | 8.25 | 1.9 | 1.5 | 11.57 | 3.32 |

A6. City of Waldo Schedule

Morning Schedule

| Vehicle | Trip | Waldo (In) | Gainesville (In) | Gainesville (Out) | Waldo (Out) |
|---------|------|------------|------------------|-------------------|-------------|
| 2 | 1 | | | 6:00 | 6:45 |
| 1 | 2 | 6:00 | 6:45 | 6:45 | 7:30 |
| 2 | 3 | 6:45 | 7:30 | 7:30 | 8:15 |
| 1 | 4 | 7:30 | 8:15 | | |
| 2 | 5 | 8:15 | 9:00 | | |

| Vehicle | Revenue Hours | Revenue Time Decimal | Non-Revenue Time "To" | Non-Revenue Time "From" | Total |
|--------------|---------------|----------------------|-----------------------|-------------------------|-------------|
| 1 | 2:15 | 2.25 | 0.8 | 0.1 | 3.05 |
| 2 | 3:00 | 3.00 | 0.1 | 0.1 | 3.10 |
| Total | 5:15 | 5.25 | 0.8 | 0.1 | 6.15 |

Afternoon Schedule

| Vehicle | Trip | Waldo (In) | Gainesville (In) | Gainesville (Out) | Waldo (Out) |
|---------|------|------------|------------------|-------------------|-------------|
| 2 | 1 | | | 5:25 | 6:10 |
| 1 | 2 | | | 6:10 | 6:55 |
| 2 | 3 | 6:10 | 6:55 | | |
| 1 | 4 | 6:55 | 7:40 | | |

| Vehicle | Revenue Hours | Revenue Time Decimal | Non-Revenue Time "To" | Non-Revenue Time "From" | Total |
|--------------|---------------|----------------------|-----------------------|-------------------------|-------------|
| 1 | 1:30 | 1.50 | 0.1 | 0.1 | 1.60 |
| 2 | 1:30 | 1.50 | 0.1 | 0.1 | 1.60 |
| Total | 3:00 | 3.00 | 0.1 | 0.1 | 3.20 |

Daily Totals

| Vehicle | Revenue Hours | Revenue Time Decimal | Non-Revenue Time "To" | Non-Revenue Time "From" | Total | Non-Revenue Time Total |
|--------------|---------------|----------------------|-----------------------|-------------------------|-------------|------------------------|
| 1 | 3:45 | 3.75 | 0.80 | 0.10 | 4.65 | 0.90 |
| 2 | 4:30 | 4.50 | 0.10 | 0.10 | 4.70 | 0.20 |
| Total | 8:15 | 8.25 | 0.9 | 0.2 | 9.35 | 1.10 |

Transportation Systems Management (TSM)

Total Expenses **Cost**
\$31,731,462

| Items | Cost ² |
|--|---------------------|
| Five Points Transfer Station | \$3,019,787 |
| Transit Signal Priority ¹ (Phase 2) | \$27,000 |
| Vehicles (Phase 1) | \$6,822,378 |
| Vehicles (Phase 2) | \$3,856,470 |
| Limited Stop Service (Phase 1) | \$13,209,456 |
| Limited Stop Service (Phase 2) | \$4,796,371 |
| Total | \$31,731,462 |

Notes:

1. Phase 1 Transit Signal Priority (TSP) included in supplemental list.
2. GO Enhance RTS Study costs differ from those presented here because of inclusion of items like contingency and professional service fees in study.
3. Phase 1 operations would begin in 2018 (Oaks Mall - Five Points). Phase 2 operations would begin in 2020 (Oaks Mall - Santa Fe College-area).