


LEGEND

-  5 Foot Contour Interval
-  PROJECT SITE PARCELS
-  WETLANDS
-  FEMA-FLOOD ZONE 'A'

**ILLUSTRATION 4
SABAL PRESERVE
FLOODPLAIN AND TOPO MAP**

300 0 300 600 900 Feet



Causseaud & Ellington, Inc.
 Engineering • Surveying • Planning
 6821 NW 1st Place, Fort Lauderdale, Florida 33307
 Phone: (954) 581-1072 Fax: (954) 581-2076 m2@causseaud.com

PLANNED DEVELOPMENT SUBMITTAL

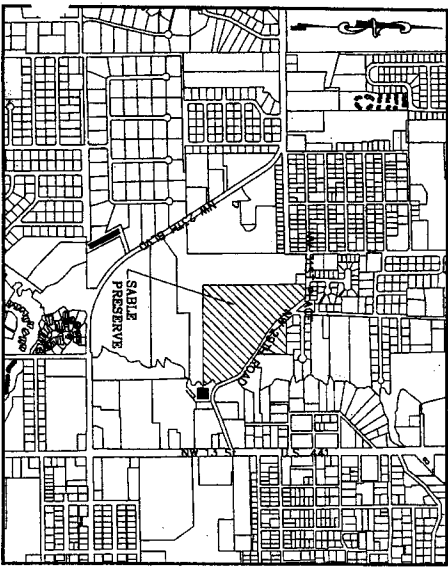
FOR:

SABAL PRESERVE

SUBMITTED TO:

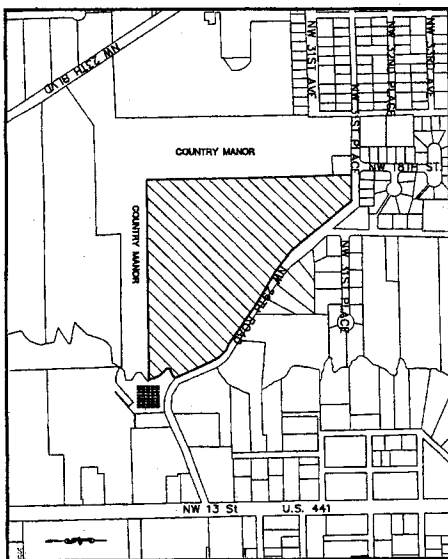
CITY OF GAINESVILLE

SECTION 30, TOWNSHIP 9 SOUTH, RANGE 20 EAST
CITY OF GAINESVILLE, ALACHUA COUNTY, FLORIDA



VICINITY MAP
N.T.S.

| INDEX | |
|-------|-------------------------|
| 1 | COVER SHEET |
| 2 | EXISTING CONDITIONS MAP |
| 3 | EXISTING VEGETATION MAP |
| 4 | PD LAYOUT PLAN |
| 5 | PD MASTER PLAN |



LOCATION MAP
N.T.S.

