

Appendix B Supplemental Documents

Exhibit B-1 Existing Land Use Map

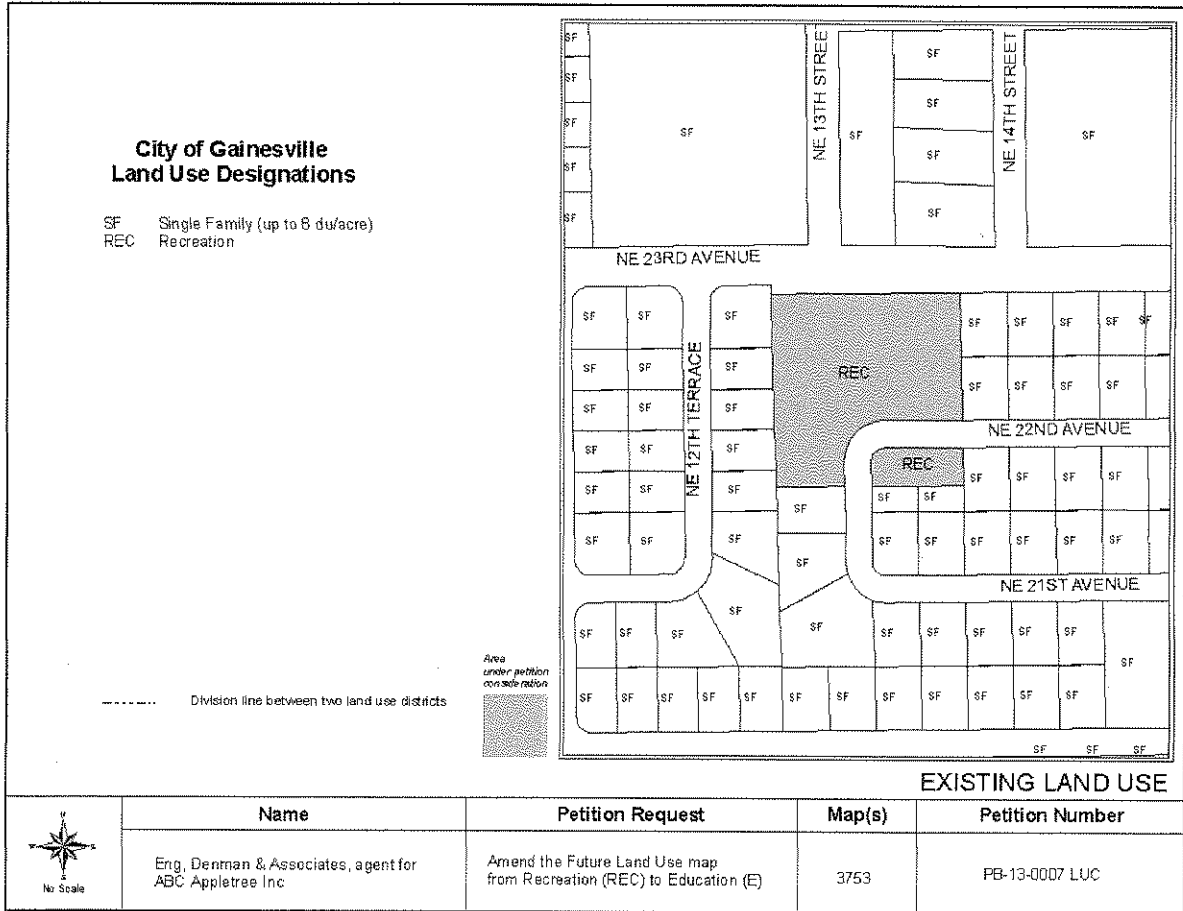


Exhibit B-2 Proposed Land Use Map

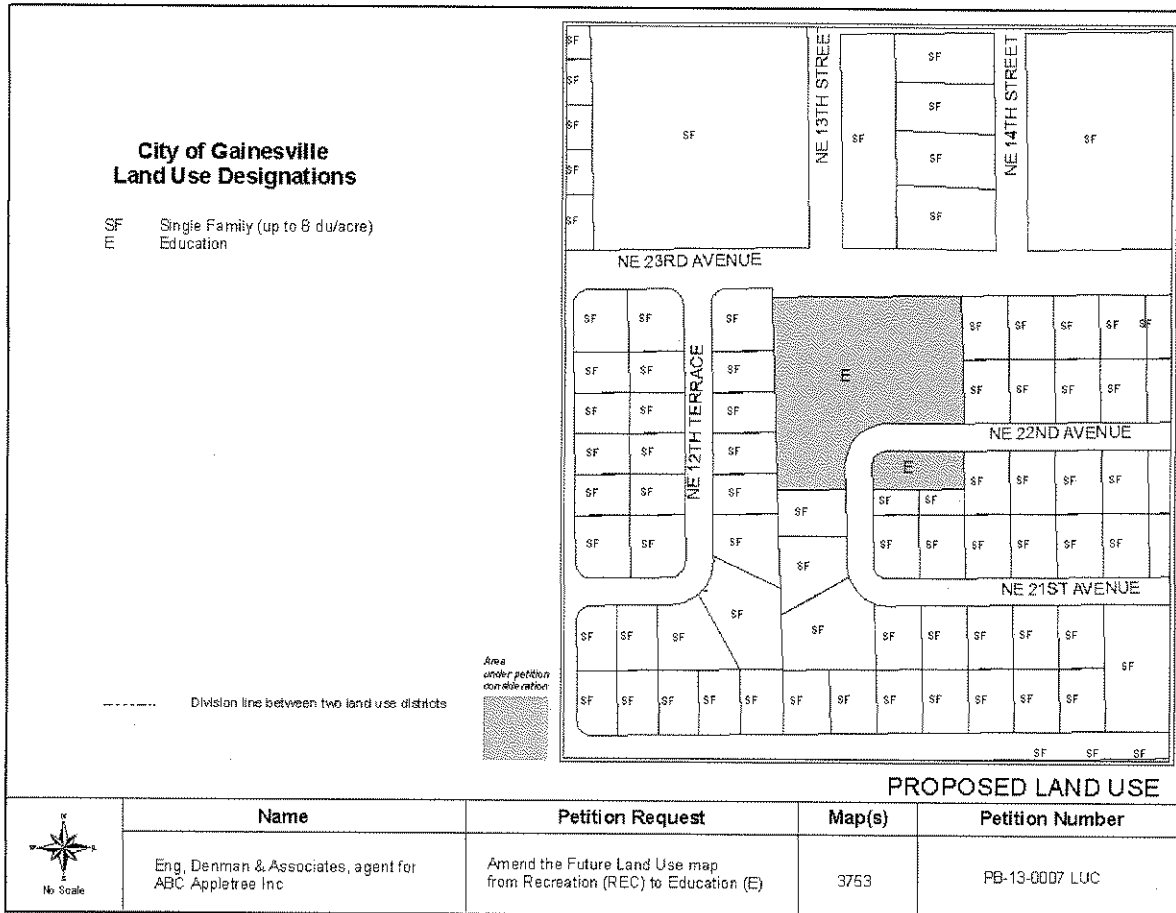



Exhibit B-3 Aerial Map



AERIAL PHOTOGRAPH

	Name	Petition Request	Map(s)	Petition Number
 No Scale	Eng, Denman & Associates, agent for ABC Appletree Inc	Amend the Future Land Use map from Recreation (REC) to Education (E)	3753	PB-13-0007 LUC