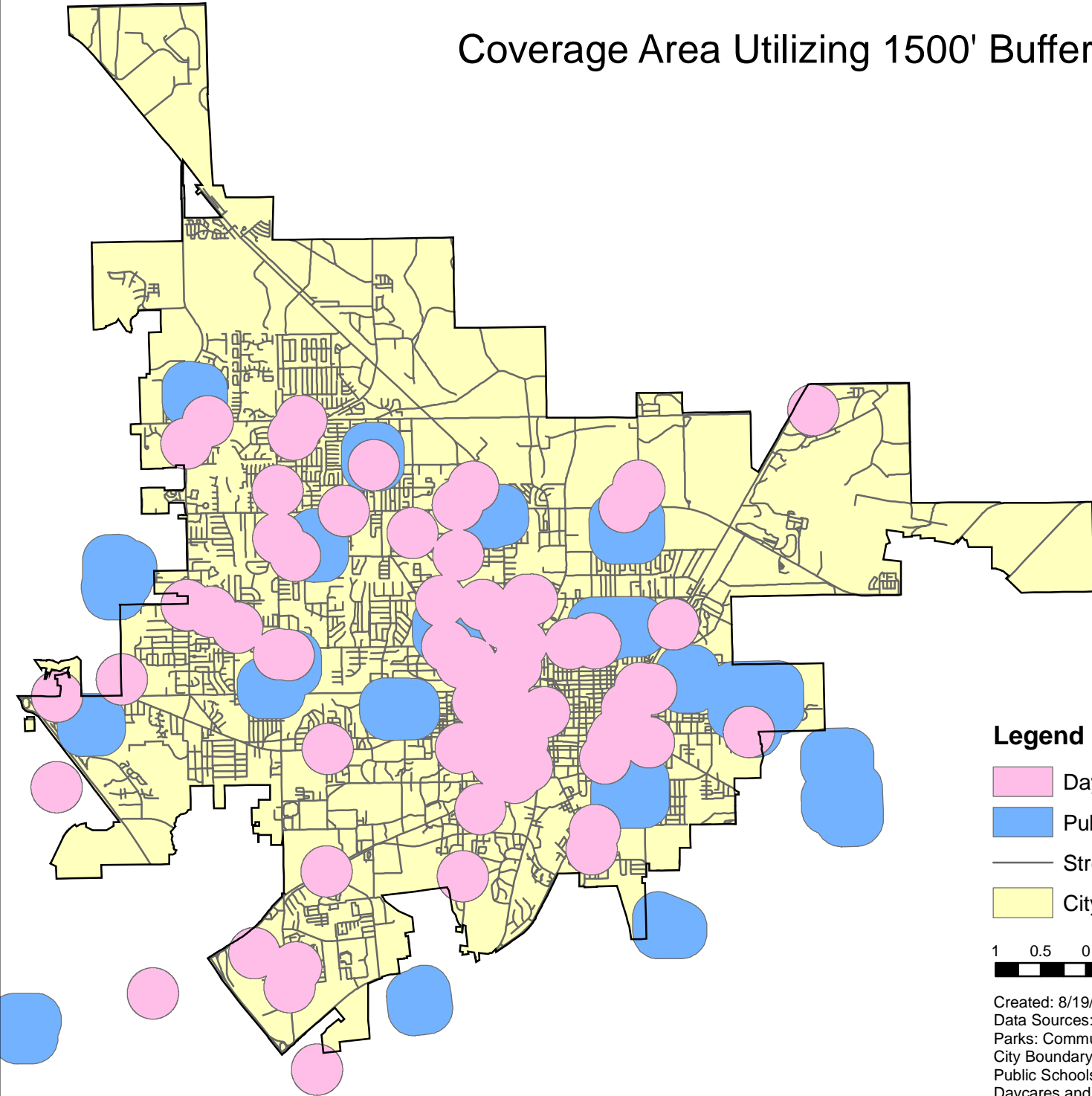




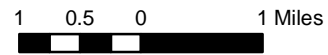


Coverage Area Utilizing 1500' Buffers



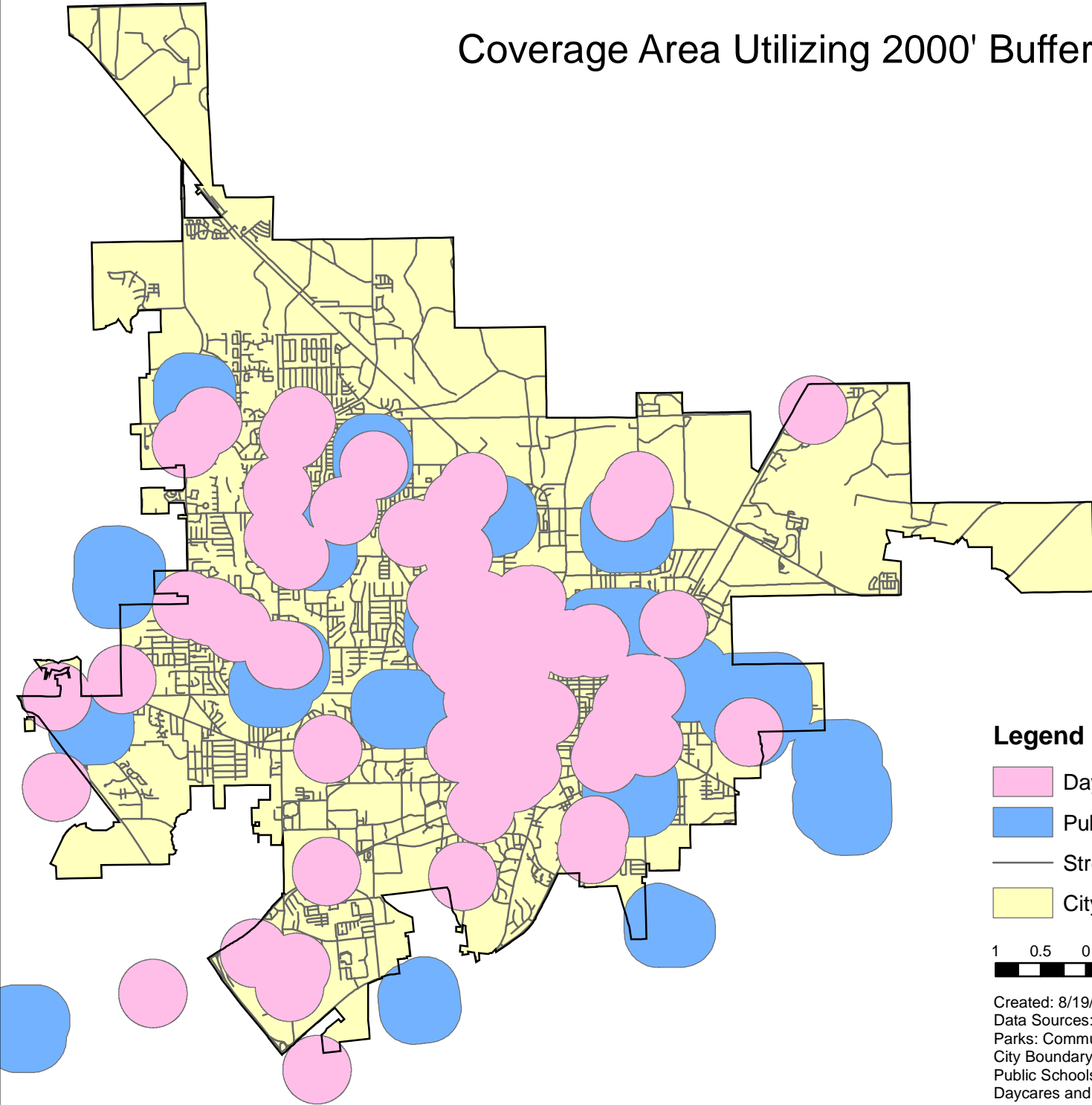
Legend

-  Daycares & Private Schools - 1500' Buffer
-  Public Schools - 1500' Buffer
-  Streets
-  City of Gainesville







Created: 8/19/2005-jm
Data Sources:
Parks: Community Development (cgparks)
City Boundary: Community Development (cgbound_ply)
Public Schools: Community Development (cgpub_schools)
Daycares and Private Schools: GPD
All layers represent 100% buffer coverage for the specified features

Coverage Area Utilizing 2000' Buffers



Legend

-  Daycares & Private Schools - 2000' Buffer
-  Public Schools - 2000' Buffer
-  Streets
-  City of Gainesville

1 0.5 0 1 Miles

Created: 8/19/2005-jm

Data Sources:

Parks: Community Development (cgparks)

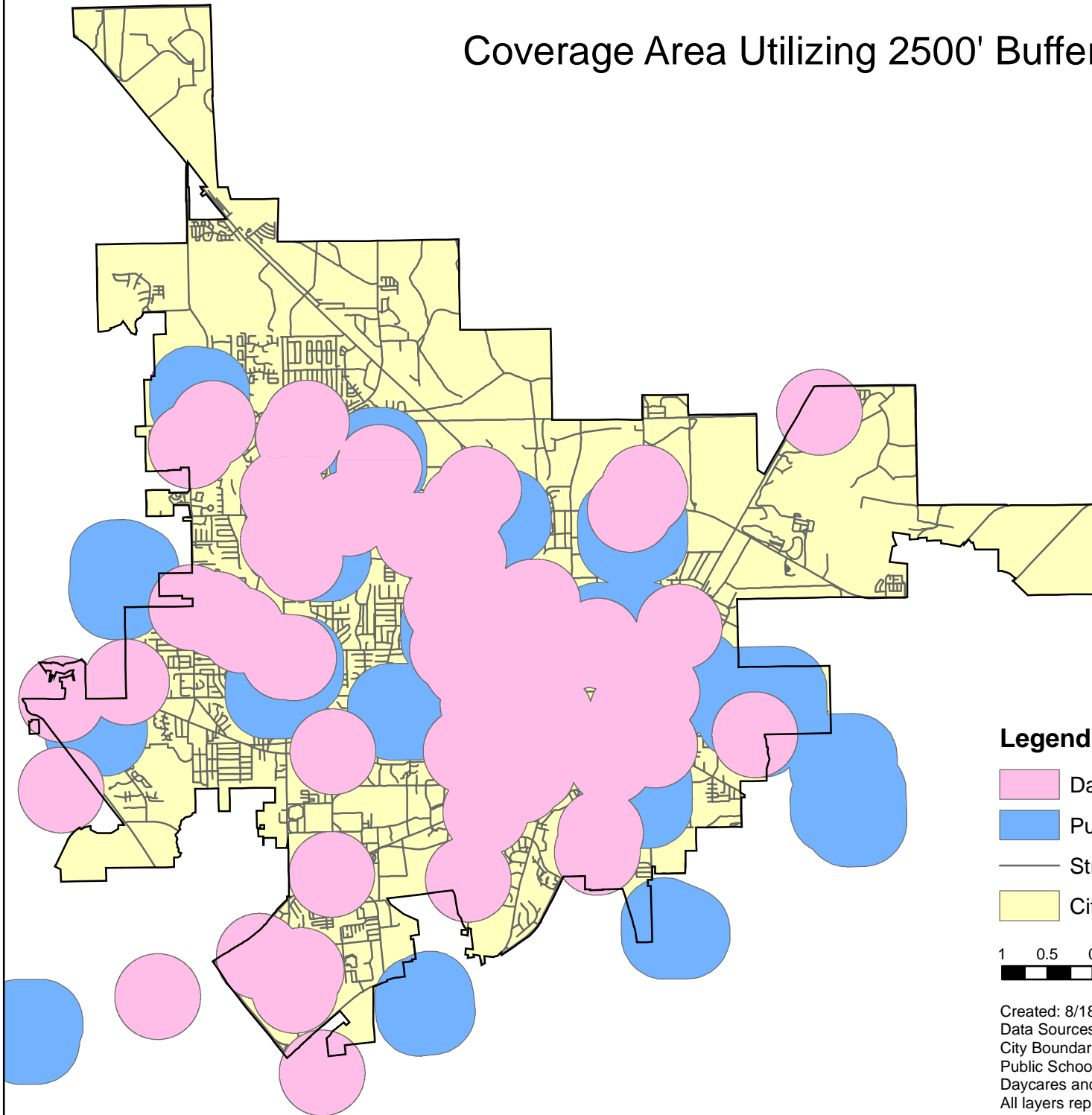
City Boundary: Community Development (cgbound_ply)

Public Schools: Community Development (cgpub_schools)





Daycares and Private Schools: GPD

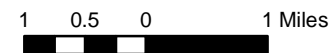
All layers represent 100% buffer coverage for the specified features

Coverage Area Utilizing 2500' Buffers



Legend

-  Daycares & Private Schools - 2500' Buffer
-  Public Schools - 2500' Buffer
-  Streets
-  City of Gainesville



Created: 8/18/2005-jm
Data Sources:
City Boundary: Community Development (cgbound_ply)
Public Schools: Community Development (cgpub_schools)
Daycares and Private Schools: GPD
All layers represent 100% buffer coverage for the specified features