



Transportation Surtax (8 years)

Total Expenses **Request**
\$41,504,691

Vehicles	Request	Description
Existing Service - Replacement	\$12,385,034	Vehicles with > 500,000 miles or 12 years. Based on 2013 unit cost. Request equates to approximately 29 buses in current dollars.
New Routes/Frequency Improvements	\$6,363,788	Vehicle expansion based on weekday frequency improvements.
Support - Replacement	\$251,800	Assumes useful life of 12 years. Based on average cost of recent RTS support vehicles. Request equates to approximately 10 vehicles in current dollars.
Support - Expansion	\$75,540	New vehicles include vehicles for new routes/frequency improvements. Based on 2013 unit cost. Request equates to approximately 3 vehicles in current dollars.
Paratransit - Replacement	\$819,768	Assumes useful life of 150,000 miles. Based on 2013 unit cost. Request equates to approximately 12 vehicles in current dollars.
Total	\$19,895,930	

Operations	Request	Description
Weekday - New Routes/Frequency Improvements	\$15,664,156	Assumes the average annual addition of 21 weekday hours.
Saturday - New Routes/Frequency Improvements	\$1,147,114	Assumes the average annual addition of 7 Saturday hours.
Sunday - New Routes/Frequency Improvements	\$1,147,114	Assumes the average annual addition of 7 Sunday hours.
Total	\$17,958,385	

Accessibility/Amenity Improvements	Request	Description
Landing Pad	\$1,011,715	Includes design and construction. Only considers currently active bus stops. Based on 2014 unit cost. Request assumes only city bus stops.
Shelter	\$1,046,496	Considers active bus stops with >=36 daily boardings. Based on 2012/13 unit cost. Cost includes shelter and solar lighting. Request assumes only city bus stops.
Bench	\$17,054	Considers active bus stops with >=15 daily boardings. Based on 2013 unit cost. Request assumes only city bus stops.
Trashcan	\$20,461	Considers active bus stops with >=15 daily boardings. Based on 2013 unit cost. Request assumes only city bus stops.
Bus Bays	\$1,554,651	Based on MPTO requested analysis of top ten bus bay priorities; only includes city bus stops. A total of 12 stops were identified as part of the resolution.
Total	\$3,650,376	

Notes:

1. All costs were assumed to represent 2014 values and escalated from 2014 forward. Please see specific item for actual year.
2. Specific route patterns may be adjusted to better serve demand and respond to changing conditions.
3. City share derived from 80-foot route buffer around each route and portion within City unless demarcation line was known.
4. Share calculations do not include campus circulators or Later Gator routes.
5. Only included routes that were >=75% within the City.
6. Landing pad request and supplemental cost only includes those stops within 50 feet of existing or planned sidewalks.

Transportation Surtax (8 years) - Supplemental List

Total Expenses **Cost**
\$8,300,938

Additional Items	Cost	Description
Vehicles Existing Service - Replacement	\$3,042,333	Vehicles with > 500,000 miles or 12 years. Based on 2013 unit cost. Request equates to approximately 7 buses in current dollars.
Operations Scheduling Software	\$1,142,104	Includes software and database/server, first year of maintenance.
Transit Signal Priority	\$151,917	Based on figures from Go Enhance RTS study.
Landing Pad	\$2,007,500	Includes design and construction. Only considers currently active bus stops. Based on 2014 unit cost. Request assumes only city bus stops.
Automatic Passenger Counters (APC)	\$301,762	Includes current buses without APC equipment. Based on 2013 unit cost.
Bus Bays	\$1,391,666	Based on MPTO requested analysis of top ten bus bay priorities; only includes city bus stops.
Automatic Vehicle Location (AVL)	\$31,609	Includes current buses without AVL equipment. Based on 2012 unit cost.
Digital Signage	\$8,592	Price based on internet review of weatherized enclosure and LCD monitor. Location: Rosa Parks Downtown Station and future Butler Plaza.
Holiday Service	\$223,456	Running as Sunday service. Eight holidays per year. Assumes implementation of the two most requested holidays for service: Veteran's Day and Dr. Martin Luther King, Jr. Day.
Total	\$8,300,938	

Sunday

Route	Current Peak Buses	Current Peak Freq. (min.)	Proposed Peak Freq. (min.)	Passengers per Hour (FY13)	Type of Route	Notes
2	0	N/A	60	N/A	Existing ¹	Add service.
5	1	60	30	21.8	Existing	Improve headway.
15	1	60	30	23	Existing	Improve headway.
12	1	45	22	48.1	Existing	Improve headway.
8	1	90	45	9.8	Existing	Improve headway.
6	0	N/A	60	N/A	Existing ¹	Add service.
20	2	N/A	N/A	46.5	Existing	Extend hours of service.
1	2	N/A	N/A	48.7	Existing	Extend hours of service.

Saturday

Route	Current Peak Buses	Current Peak Freq. (min.)	Proposed Peak Freq. (min.)	Passengers per Hour (FY13)	Type of Route	Notes
6	0.5	120	60	14.7	Existing	Improve headway.
24	0	N/A	60	N/A	Existing ¹	Add service.
11	1	60	30	28.7	Existing	Improve headway.
15	1	60	30	41.3	Existing	Improve headway.
8	1	90	45	16.1	Existing	Improve headway.
62	0	N/A	75	N/A	Existing ¹	Add service.
1	2	N/A	N/A	51.2	Existing	Extend hours of service.
15	1	N/A	N/A	41.3	Existing	Extend hours of service.

Weekday

Route	Current Peak Buses	Current Peak Freq. (min.)	Proposed Peak Freq. (min.)	Passengers per Hour (FY13)	Type of Route	Notes
2	2	30	30	28.4	Existing	Bus to achieve 30 minute frequencies and earlier morning service currently paid for from general fund. If passed, proposed surtax will cover. Also, extends service span.
24	2	30	30	27.1	Existing	Bus to achieve 30 minute frequencies and earlier morning service currently paid for from general fund. If passed, proposed surtax will cover. Also, extends service span.
6	1	60	60	29.1	Existing	Early morning service currently paid for from general fund. If passed, proposed surtax will cover.
11	2	30	30	30.5	Existing	Early morning service currently paid for from general fund. If passed, proposed surtax will cover.
15	2	30	30	40.7	Existing	Early morning service currently paid for from general fund. If passed, proposed surtax will cover.
15	2	30	20	40.7	Existing	Improve headway.
62	1	60	30	17	Existing	Extend hours of service.
37	N/A	N/A	30	N/A	New	New service between Butler Plaza and UF via student area on SW 35 Place.
40	N/A	N/A	30	N/A	New	New service between Hunter's Crossing, Magnolia Parke, and UF.
53	N/A	N/A	60	N/A	New	New service between Whitney Park, Turkey Creek, and Millhopper Shopping Plaza.
6	1	60	30	29.1	Existing	Improve headway.
5	3	20	15	33.5	Existing	Improve headway.
13	1	10	10	45.9	Existing	Maintain frequency while increasing coverage.
62	1	60	30	17	Existing	Improve headway.
2	2	30	30	28.4	Existing	Extend hours of service. Route currently ends at 8:00 PM.
6	1	60	60	29.1	Existing	Extend hours of service. Route currently ends at 8:00 PM.
24	2	30	30	27.1	Existing	Extend hours of service. Route currently ends at 8:00 PM.
38	4	13	10	60.6	Existing	Improve headway and extend hours of service.
1	4	15	15	49.2	Existing	Extend hours of service. Route currently ends at 11:00 PM.
8	3	30	30	28.5	Existing	Extend hours of service. Route currently ends at 11:00 PM.
11	2	30	30	30.5	Existing	Extend hours of service. Route currently ends at 11:00 PM.
15	2	30	30	40.7	Existing	Extend hours of service. Route currently ends at 11:00 PM.

Notes:

1. Existing route but new to service day.

Operating Costs

		Days of Service	
2014 Hourly Rate (Regular)	\$72.31	Sundays	52
CPI	1.8%	Saturdays	52
2014 Hourly Rate (Holiday)	\$128	Weekdays	252
		Holidays	8

Sunday

Route	Hours	Implementation										Mileage		
		Year	2015	2016	2017	2018	2019	2020	2021	2022	Total	City Portion	Portion in City	Request Level
2	8	2015	\$30,622	\$31,174	\$31,735	\$32,306	\$32,887	\$33,479	\$34,082	\$34,696	\$260,981	\$240,103		92% Full Request
5	8	2016	\$0	\$31,174	\$31,735	\$32,306	\$32,887	\$33,479	\$34,082	\$34,696	\$230,359	\$230,359		100% Full Request
15	8	2017	\$0	\$0	\$31,735	\$32,306	\$32,887	\$33,479	\$34,082	\$34,696	\$199,185	\$199,185		100% Full Request
12	8	2018	\$0	\$0	\$0	\$32,306	\$32,887	\$33,479	\$34,082	\$34,696	\$167,451	\$167,451		100% Full Request
8	8	2019	\$0	\$0	\$0	\$0	\$32,887	\$33,479	\$34,082	\$34,696	\$135,145	\$135,145		100% Full Request
6	8	2020	\$0	\$0	\$0	\$0	\$0	\$33,479	\$34,082	\$34,696	\$102,257	\$102,257		100% Full Request
20	4	2021	\$0	\$0	\$0	\$0	\$0	\$0	\$17,041	\$17,348	\$34,389	\$34,389		100% Full Request
1	4	2022	\$0	\$0	\$0	\$0	\$0	\$0	\$0	\$17,348	\$17,348	\$17,348		100% Full Request
Total			\$30,622	\$62,347	\$95,204	\$129,224	\$164,437	\$200,877	\$221,534	\$242,869	\$1,147,114	\$1,126,236		

Saturday

Route	Hours	Implementation										Mileage		
		Year	2015	2016	2017	2018	2019	2020	2021	2022	Total	City Portion	Portion in City	Request Level
6	8	2015	\$30,622	\$31,174	\$31,735	\$32,306	\$32,887	\$33,479	\$34,082	\$34,696	\$260,981	\$260,981		100% Full Request
24	8	2016	\$0	\$31,174	\$31,735	\$32,306	\$32,887	\$33,479	\$34,082	\$34,696	\$230,359	\$216,537		94% Full Request
11	8	2017	\$0	\$0	\$31,735	\$32,306	\$32,887	\$33,479	\$34,082	\$34,696	\$199,185	\$173,291		87% Full Request
15	8	2018	\$0	\$0	\$0	\$32,306	\$32,887	\$33,479	\$34,082	\$34,696	\$167,451	\$167,451		100% Full Request
8	8	2019	\$0	\$0	\$0	\$0	\$32,887	\$33,479	\$34,082	\$34,696	\$135,145	\$135,145		100% Full Request
62	8	2020	\$0	\$0	\$0	\$0	\$0	\$33,479	\$34,082	\$34,696	\$102,257	\$102,257		100% Full Request
1	4	2021	\$0	\$0	\$0	\$0	\$0	\$0	\$17,041	\$17,348	\$34,389	\$34,389		100% Full Request
15	4	2022	\$0	\$0	\$0	\$0	\$0	\$0	\$0	\$17,348	\$17,348	\$17,348		100% Full Request
Total			\$30,622	\$62,347	\$95,204	\$129,224	\$164,437	\$200,877	\$221,534	\$242,869	\$1,147,114	\$1,107,399		

Weekday

Route	Hours	Implementation										Mileage		
		Year	2015	2016	2017	2018	2019	2020	2021	2022	Total	City Portion	Portion in City	Request Level
2	10.5	2015	\$194,776	\$198,282	\$201,851	\$205,485	\$209,183	\$212,949	\$216,782	\$220,684	\$1,659,992	\$1,527,192		92% Full Request
24	10.5	2015	\$194,776	\$198,282	\$201,851	\$205,485	\$209,183	\$212,949	\$216,782	\$220,684	\$1,659,992	\$1,560,392		94% Full Request
6	1	2015	\$18,550	\$18,884	\$19,224	\$19,570	\$19,922	\$20,281	\$20,646	\$21,018	\$158,094	\$158,094		100% Full Request
11	1	2015	\$18,550	\$18,884	\$19,224	\$19,570	\$19,922	\$20,281	\$20,646	\$21,018	\$158,094	\$137,542		87% Full Request
15	1	2015	\$18,550	\$18,884	\$19,224	\$19,570	\$19,922	\$20,281	\$20,646	\$21,018	\$158,094	\$158,094		100% Full Request
15	12	2016	\$0	\$226,608	\$230,687	\$234,840	\$239,067	\$243,370	\$247,751	\$252,210	\$1,674,532	\$1,674,532		100% Full Request
62	4	2016	\$0	\$75,536	\$76,896	\$78,280	\$79,689	\$81,123	\$82,584	\$84,070	\$558,177	\$558,177		100% Full Request
37	20	2017	\$0	\$0	\$384,479	\$391,399	\$398,444	\$405,616	\$412,918	\$420,350	\$2,413,206	\$2,413,206		100% Full Request
40	20	2018	\$0	\$0	\$0	\$391,399	\$398,444	\$405,616	\$412,918	\$420,350	\$2,028,728	\$2,028,728		100% Full Request
53	9.5	2018	\$0	\$0	\$0	\$185,915	\$189,261	\$192,668	\$196,136	\$199,666	\$963,646	\$934,736		97% Full Request
6	12	2019	\$0	\$0	\$0	\$0	\$239,067	\$243,370	\$247,751	\$252,210	\$982,397	\$982,397		100% Full Request
5	8	2019	\$0	\$0	\$0	\$0	\$159,378	\$162,247	\$165,167	\$168,140	\$654,931	\$654,931		100% Full Request
13	24	2020	\$0	\$0	\$0	\$0	\$0	\$486,740	\$495,501	\$504,420	\$1,486,661	\$1,129,862		76% Full Request
62	8	2021	\$0	\$0	\$0	\$0	\$0	\$0	\$165,167	\$168,140	\$333,307	\$333,307		100% Full Request
2	3	2021	\$0	\$0	\$0	\$0	\$0	\$0	\$61,938	\$63,053	\$124,990	\$114,991		92% Full Request
6	3	2021	\$0	\$0	\$0	\$0	\$0	\$0	\$61,938	\$63,053	\$124,990	\$124,990		100% Full Request
24	3	2021	\$0	\$0	\$0	\$0	\$0	\$0	\$61,938	\$63,053	\$124,990	\$117,491		94% Full Request
38	11	2022	\$0	\$0	\$0	\$0	\$0	\$0	\$0	\$231,193	\$231,193	\$231,193		100% Full Request
1	2	2022	\$0	\$0	\$0	\$0	\$0	\$0	\$0	\$42,035	\$42,035	\$42,035		100% Full Request
8	2	2022	\$0	\$0	\$0	\$0	\$0	\$0	\$0	\$42,035	\$42,035	\$42,035		100% Full Request
11	2	2022	\$0	\$0	\$0	\$0	\$0	\$0	\$0	\$42,035	\$42,035	\$36,570		87% Full Request
15	2	2022	\$0	\$0	\$0	\$0	\$0	\$0	\$0	\$42,035	\$42,035	\$42,035		100% Full Request
Total			\$445,203	\$755,361	\$1,153,436	\$1,751,512	\$2,181,483	\$2,707,490	\$3,107,205	\$3,562,467	\$15,664,156	\$15,002,534		

Holiday

Route	Hours	Implementation										Mileage		
		Year	2015	2016	2017	2018	2019	2020	2021	2022	Total	City Portion	Portion in City	Request Level
Labor Day	100.9	2015	\$13,110	\$13,346	\$13,586	\$13,830	\$14,079	\$14,333	\$14,591	\$14,853	\$111,728	\$109,493		98% None
Veteran's Day	100.9	2015	\$13,110	\$13,346	\$13,586	\$13,830	\$14,079	\$14,333	\$14,591	\$14,853	\$111,728	\$109,493		98% Supplemental List
Thanksgiving	100.9	2015	\$13,110	\$13,346	\$13,586	\$13,830	\$14,079	\$14,333	\$14,591	\$14,853	\$111,728	\$109,493		98% None
Christmas	100.9	2015	\$13,110	\$13,346	\$13,586	\$13,830	\$14,079	\$14,333	\$14,591	\$14,853	\$111,728	\$109,493		98% None
New Year's	100.9	2015	\$13,110	\$13,346	\$13,586	\$13,830	\$14,079	\$14,333	\$14,591	\$14,853	\$111,728	\$109,493		98% None
MLK Jr. Day	100.9	2015	\$13,110	\$13,346	\$13,586	\$13,830	\$14,079	\$14,333	\$14,591	\$14,853	\$111,728	\$109,493		98% Supplemental List
Memorial Day	100.9	2015	\$13,110	\$13,346	\$13,586	\$13,830	\$14,079	\$14,333	\$14,591	\$14,853	\$111,728	\$109,493		98% None
Independence Day	100.9	2015	\$13,110	\$13,346	\$13,586	\$13,830	\$14,079	\$14,333	\$14,591	\$14,853	\$111,728	\$109,493		98% None
Total			\$104,877	\$106,765	\$108,687	\$110,643	\$112,635	\$114,662	\$116,726	\$118,827	\$893,823	\$875,947		

Capital Costs

CPI 1.8%

Vehicles

Existing Service - Replacement

Table with columns for Item, Unit Cost, Units, Cost, and years 2015-2022. Includes a Total row and a City Portion of Cost column.

New Routes/Frequency Improvements

Table with columns for Route, Unit Cost, Units, Cost, and years 2015-2022. Includes a Total row and a City Portion of Cost column.

Support

Table with columns for Type, Unit Cost, Units, Cost, and years 2015-2022. Includes a Total row and a City Portion of Cost column.

Paratransit

Table with columns for Type, Unit Cost, Units, Cost, and years 2015-2022. Includes a Total row and a City Portion of Cost column.

Accessibility/Amenity Improvements

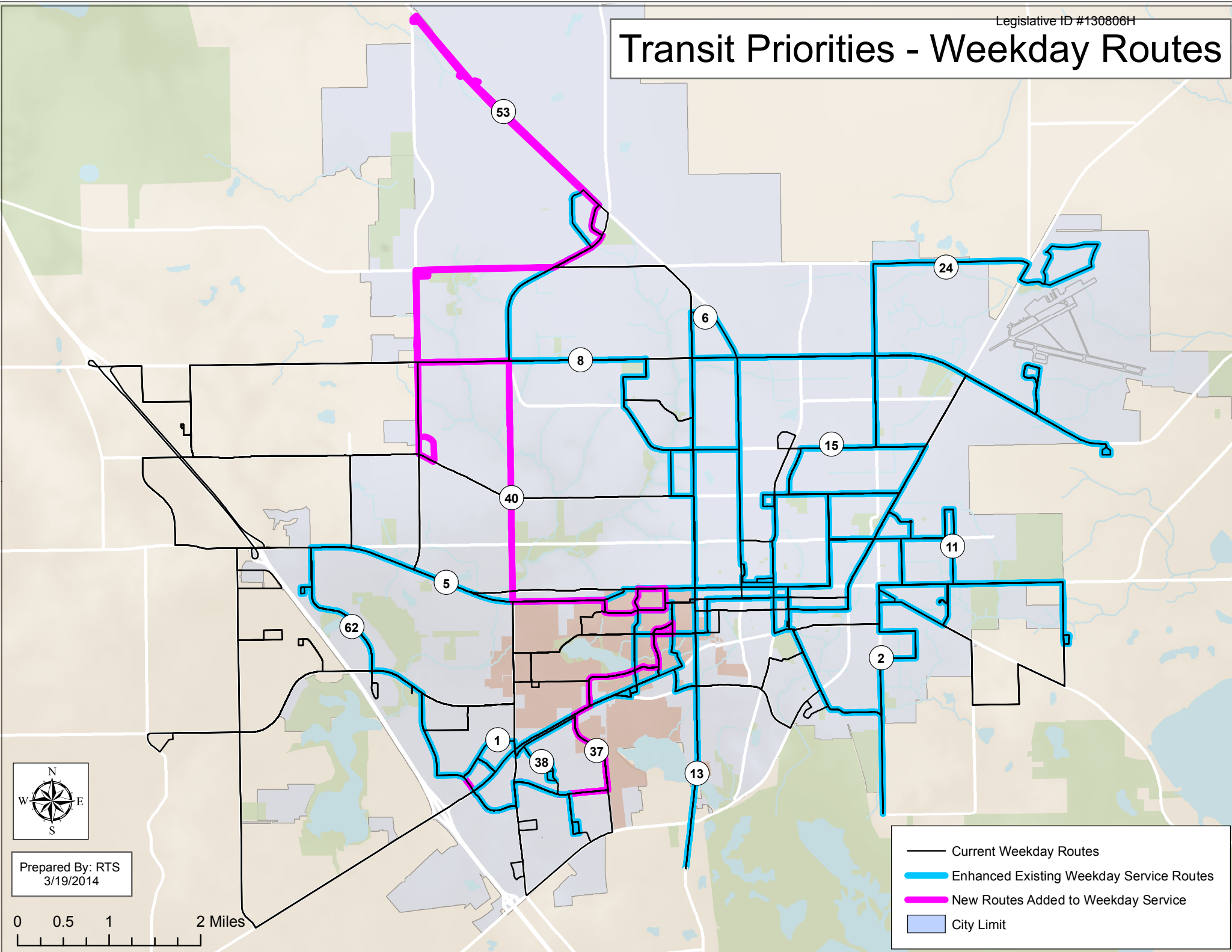
Table with columns for Item, Unit Cost, Units, Cost, and years 2015-2022. Includes a Total row and a City Portion of Cost column.

Technology Improvements

Table with columns for Item, Unit Cost, Units, Cost, and years 2015-2022. Includes a Total row and a City Portion of Cost column.

- Notes: 1. Will still not satisfy total need. 2. Full request represents total city cost not total cost of item since complete improvement can be implemented and localized to City of Gainesville limits.

Transit Priorities - Weekday Routes

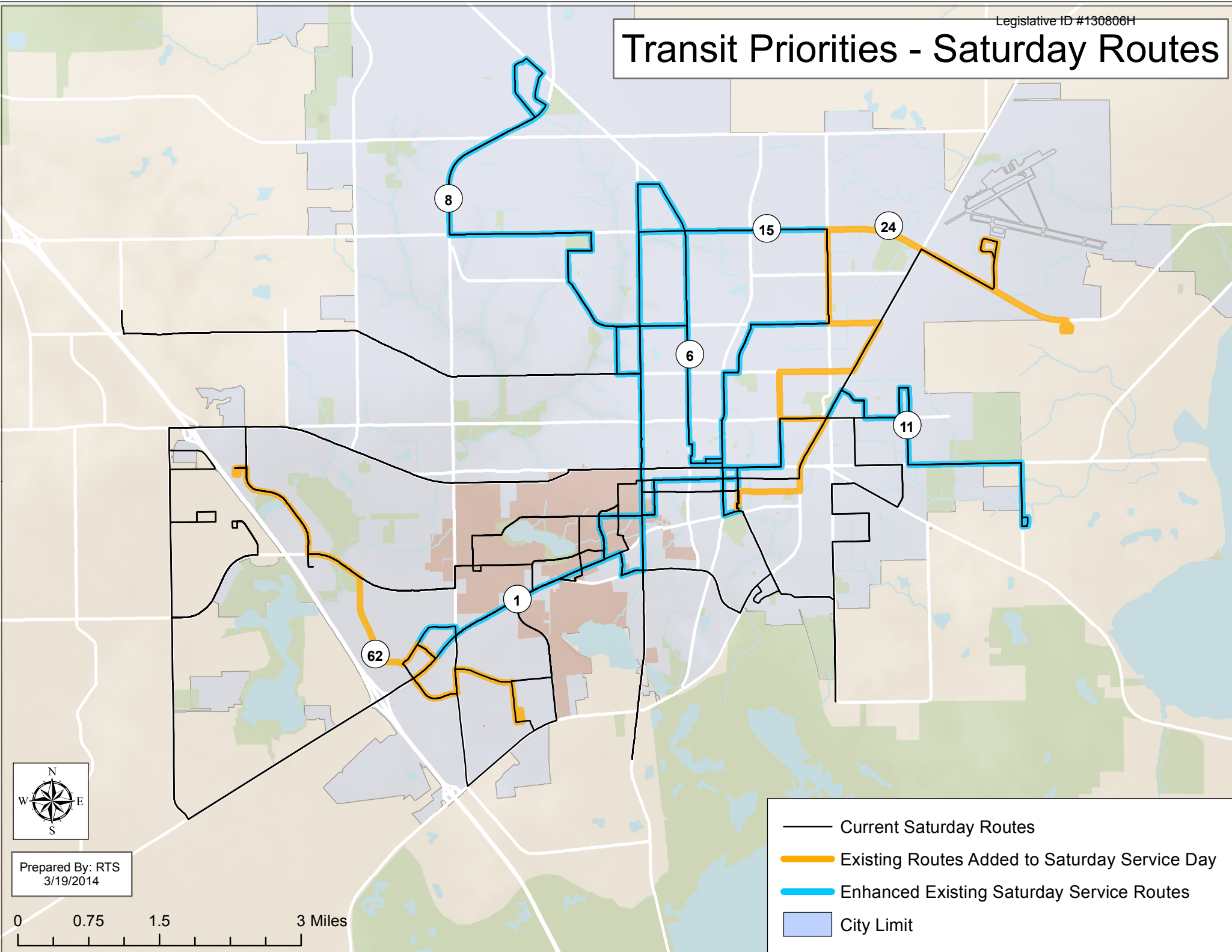


Prepared By: RTS
3/19/2014

0 0.5 1 2 Miles

- Current Weekday Routes
- Enhanced Existing Weekday Service Routes
- New Routes Added to Weekday Service
- City Limit

Transit Priorities - Saturday Routes

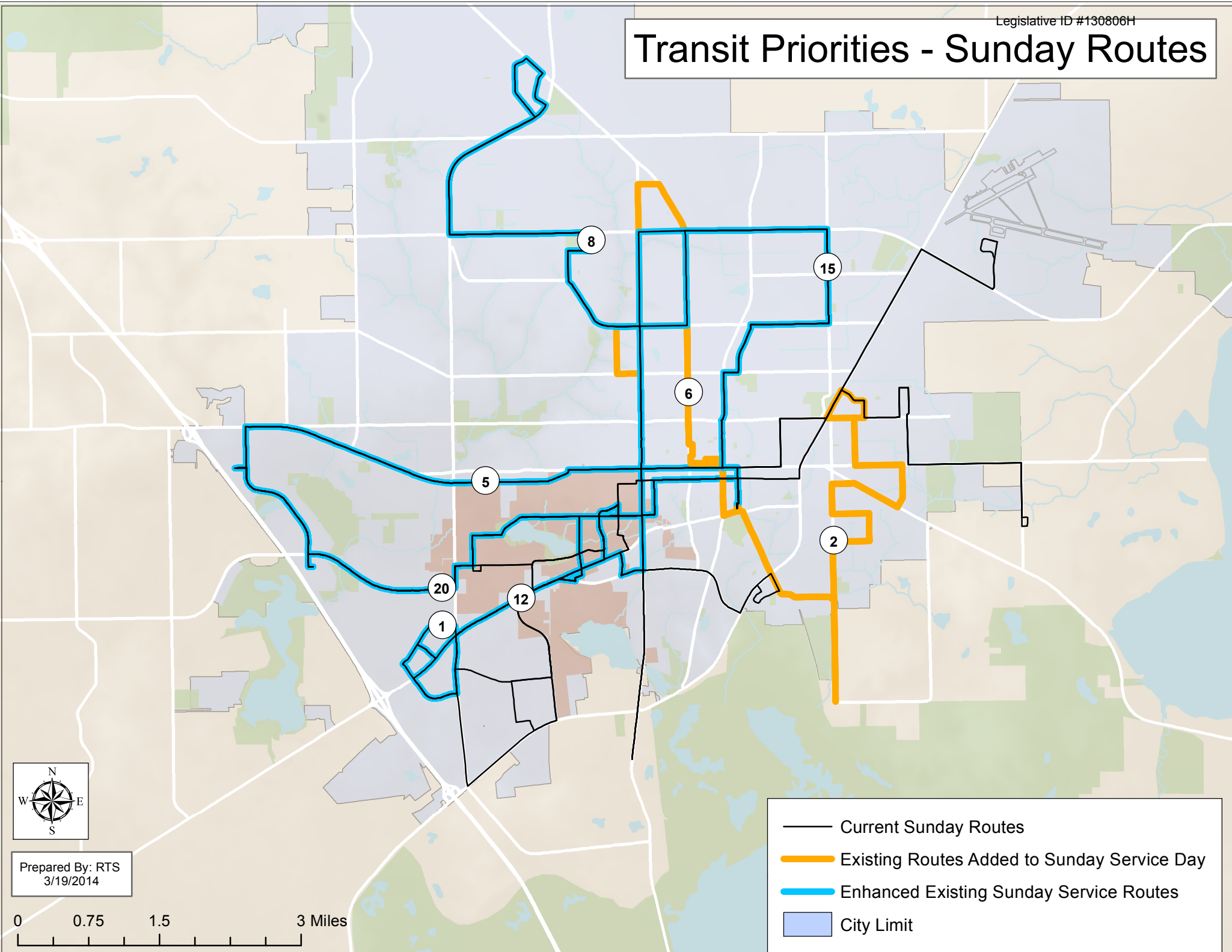


Prepared By: RTS
3/19/2014

0 0.75 1.5 3 Miles

- Current Saturday Routes
- Existing Routes Added to Saturday Service Day
- Enhanced Existing Saturday Service Routes
- City Limit

Transit Priorities - Sunday Routes



Prepared By: RTS
3/19/2014

0 0.75 1.5 3 Miles

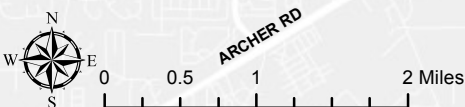
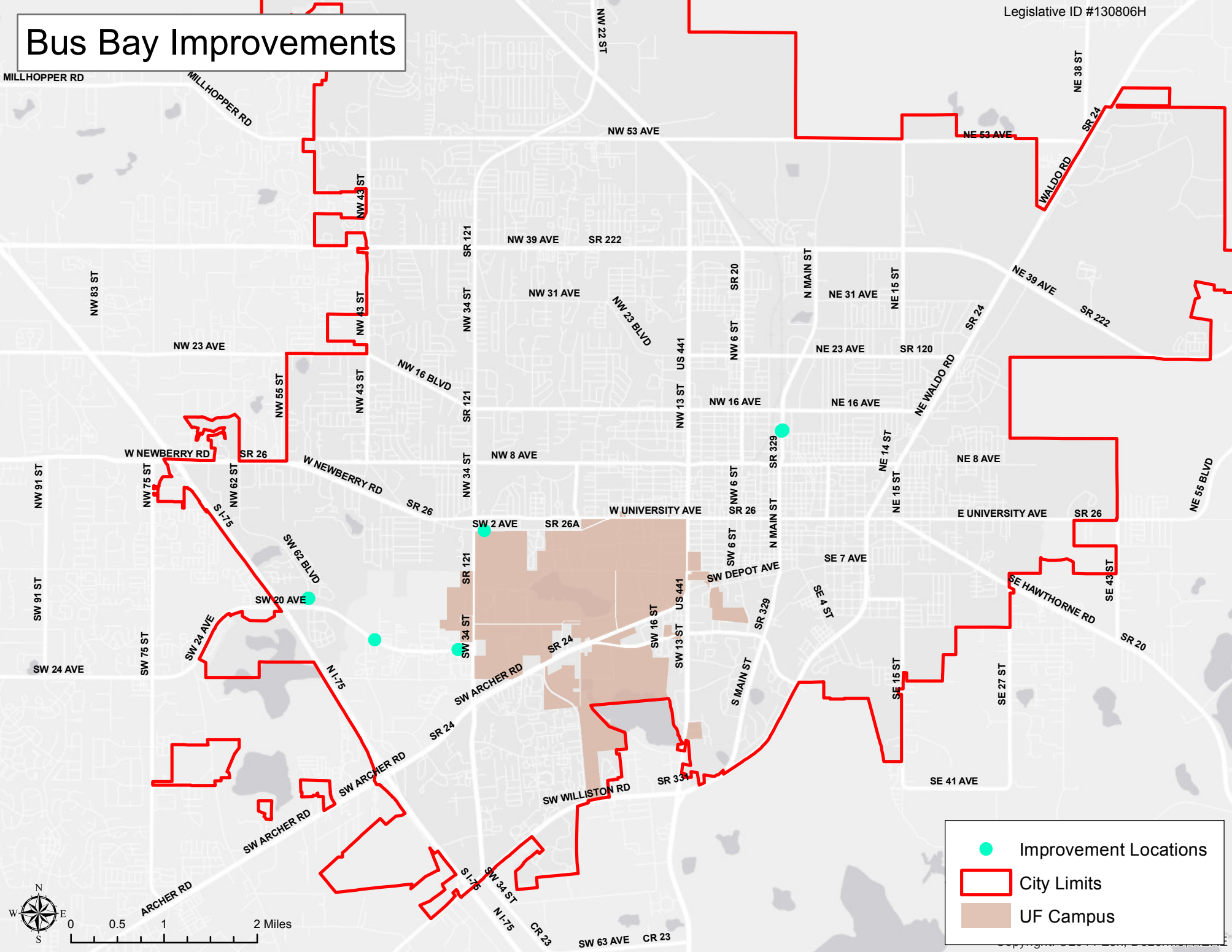
— Current Sunday Routes

— Existing Routes Added to Sunday Service Day

— Enhanced Existing Sunday Service Routes

City Limit

Bus Bay Improvements

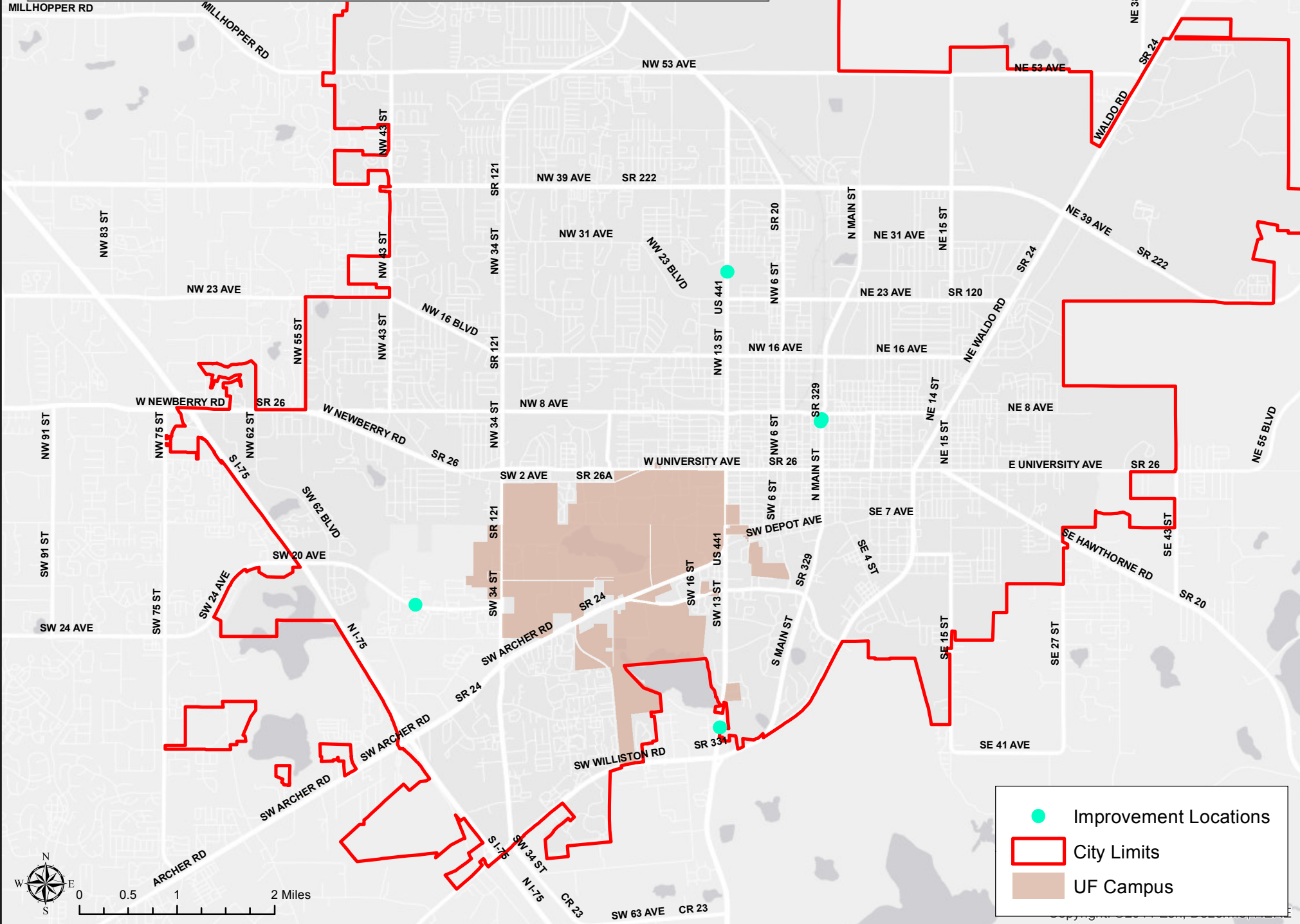


- Improvement Locations
- City Limits
- UF Campus

Bus Bay Locations

Stop-ID	Stop Name	Stop Description
191	West Gate Shopping Center	Eastbound SW 2nd AVE @ Farside SW 34th ST
703	US Post Office @ Main St	Northbound N Main ST @ Nearside NE 14th AVE
763	Publix @ N Main Street	Southbound N Main ST @ Farside NE 14th AVE
810	Windsor Terrace Apartments	Westbound SW 20th AVE @ Farside SW 34th ST
815	Ventura Apartments	Westbound SW 20th AVE @ Nearside SW 42nd DR
818	The Woodlands Apartments	Northbound SW 62nd BLVD @ Farside SW 20th AVE

Bus Bay Improvements (Supplemental List)

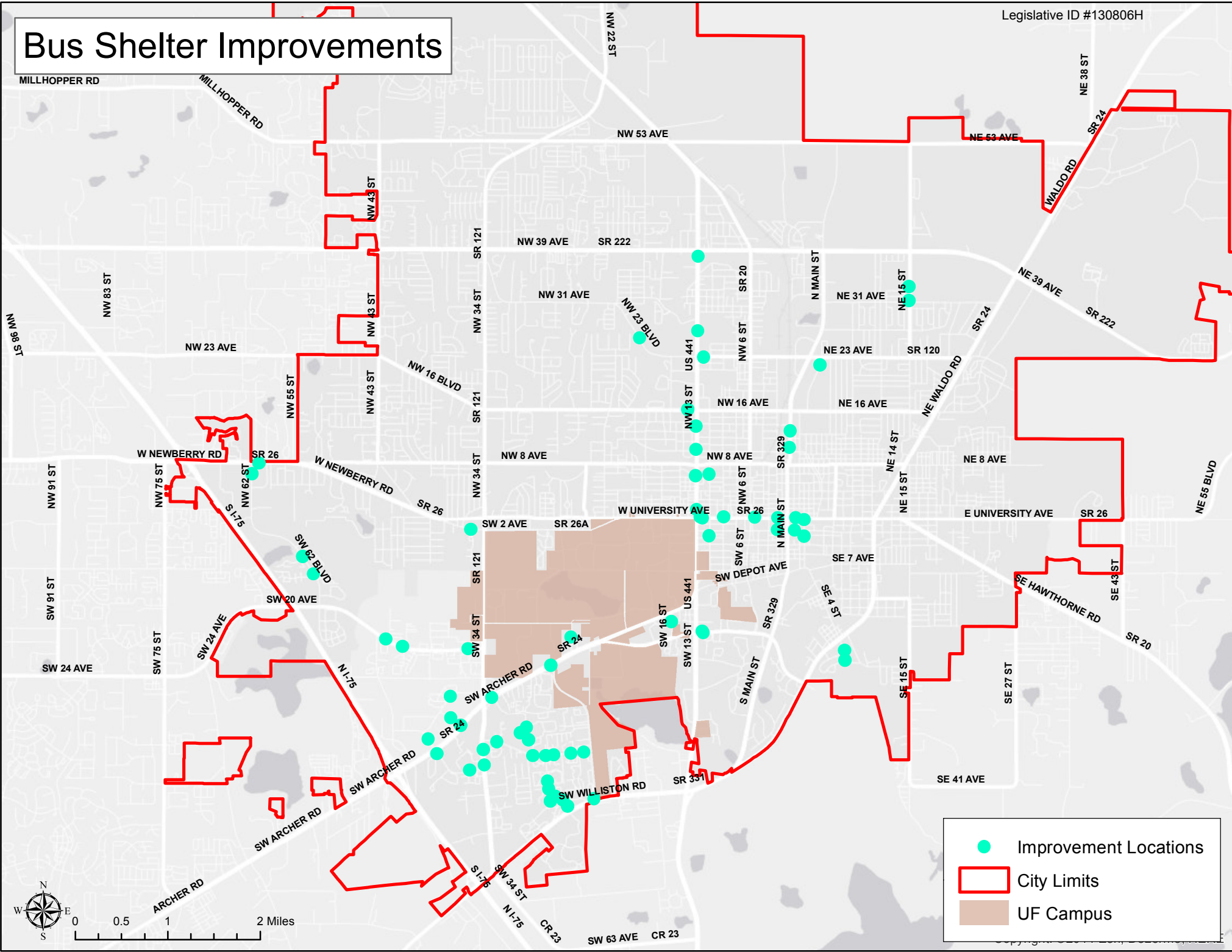


-  Improvement Locations
-  City Limits
-  UF Campus

Bus Bay Locations (Supplemental List)

Stop-ID	Stop Name	Stop Description
255	Wal-Mart @ NW 13th Street	Northbound NW 13th ST @ Farside NW 26th PL
685	The Landings Apartments	Northbound SW 13th ST @ Farside SW 36th PL
700	Fire Stone @ N Main Street	Northbound N Main ST @ Nearside NE 8th AVE
766	Fire Stone @ N Main Street	Southbound N Main ST @ Nearside NE 7th AV
814	Pinetree Gardens	Westbound SW 20th AVE @ Farside SW 40th TER

Bus Shelter Improvements



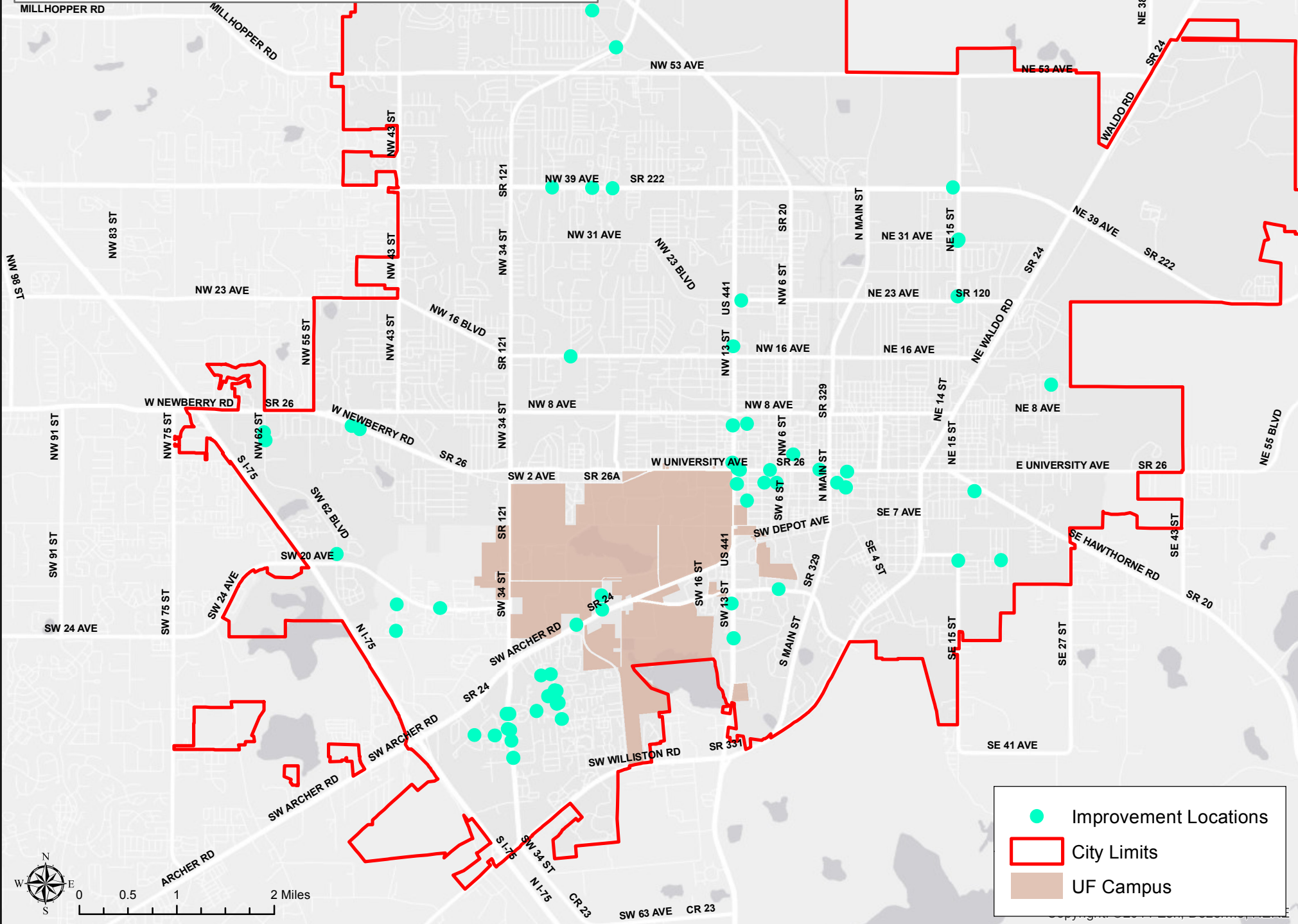
Bus Shelter Locations

Stop-ID	Stop Name	Stop Description
2	Hampton Inn Hotel	Westbound SE 2nd AVE @ Nearside SE 1st ST
3	Westbound SW 2nd Avenue @ SW 2nd Street	Westbound SW 2nd AVE @ Nearside SW 2nd ST
8	Courtyard Apartments	Southbound SW 12th ST @ Farside SW 2nd AVE
27	Chili's Grill and Bar @ Butler Plaza	Westbound Archer RD @ Nearside SW 35th BLVD
28	Bonefish Grill Seafood Restaurant @ Butler Plaza	Westbound SW 35th BLVD @ Farside Archer RD
31	Regal Cinema 14 @ Butler Plaza	Northbound Windmeadows BLVD @ Farside SW 35th BLVD
34	Radio Shack @ Archer Road	Eastbound Archer RD @ Farside SW 34th ST
38	University Commons Apartments @ Archer Road	Eastbound Archer RD @ Nearside SW 23rd TER
133	Gainesville Housing Authority	Northbound SE 4th ST @ Farside SE 19th PL
139	City Hall	Westbound E University AVE @ Nearside NE 1st ST
140	Alachua County Office of the State Attorney	Westbound W University AVE @ Nearside NW 2nd ST
143	Santa Fe College Charles L. Blount Center	Westbound W University AVE @ Nearside NW 6th ST
145	Kangaroo Store @ W University Avenue	Westbound W University AVE @ Nearside NW 10th ST
146	Holiday Inn @ W University Avenue	Westbound W University AVE @ Nearside SW 13th ST
175	Stein Mart	Northbound NW 62nd ST @ Nearside Newberry RD
176	McDonald's @ Newberry Road	Eastbound Newberry RD @ Farside NW 62nd ST
190	Hawaiian Village	Eastbound SW 2nd AVE @ Nearside SW 34th ST
201	Leonardo's Pizza By The Slice	Eastbound W University AVE @ Farside SW 13th ST
249	Georgetown Apartments	Westbound NW 16th AVE @ Farside NW 13th ST
255	Wal-Mart @ NW 13th Street	Northbound NW 13th ST @ Farside NW 26th PL
259	Shores Animal Hospital	Northbound NW 13th ST @ Nearside NW 39th AVE
364	McDonald's @ SW 13th Street	Northbound NW 13th ST @ Nearside W University AVE
433	Brookwood Terrace	Eastbound NW 23rd BLVD @ Farside NW 16th TER
434	Direct Auto Insurance	Southbound NW 13th ST @ Farside NW 14th AVE
436	Applebee's @ NW 13th Street	Southbound NW 13th ST @ Nearside NW 10th AVE
437	All Star Automotive	Southbound NW 13th ST @ Nearside NW 7th AVE
447	Hunters Run Apartments	Northbound SW 25th TER @ Farside Williston RD
448	Westbound SW 40th Place @ NW 26th Terrace	Westbound SW 40th PL @ Nearside SW 26th TER
449	Campus Lodge Apartments	Westbound SW 40th TER @ Nearside SW 38th PL
450	Lexington Crossing Apartments	Northbound SW 27th ST @ Nearside SW 38th PL
451	Lexington Crossing Apartments	Northbound SW 27th ST @ Farside SW 38th PL
454	Northbound SW 27th Street @ SW 35th Place	Northbound SW 27th ST @ Nearside SW 35th PL
455	Casablanca East Apartments	Eastbound SW 35th PL @ Farside SW 27th TER
456	Arbor Park Apartments	Eastbound SW 35th PL @ Nearside SW 27th TER
457	Hickory Place Apartments	Eastbound SW 35th PL @ Nearside SW 23rd TER
464	Mt Vernon Apartments @ SW 23rd Drive	Northbound SW 23rd DR @ Farside Archer RD
489	Southbound SW 23rd Street @ Williston Road	Southbound SW 23rd ST @ Nearside Williston RD
553	Downtown Library	Northbound SE 3rd ST @ Nearside E University AVE
637	Aspen Ridge Apartments	Northbound SW 34th ST @ Farside SW 37th BLVD
643	Homestead Apartments	Northbound SW 35th PL @ Nearside SW 35th AVE
661	Regions Bank @ SW 37th Boulevard	Southbound SW 37th BLVD @ Nearside SW 38th ST
665	Veteran's Administration Hospital	Southbound SW 16th ST @ Farside SW Archer RD
703	US Post Office @ Main St	Northbound N Main ST @ Nearside NE 14th AVE
749	Village Green Apartments	Southbound NE 15th ST @ Farside NE 31st AVE
750	Southbound NE 15th Street @ NE 31 Avenue	Southbound NE 15th ST @ Nearside NE 31st AVE
758	Chix BBQ	Southbound NE 2nd ST @ Farside NE 23rd AVE
764	Celebrity Cleaners	Southbound N Main ST @ Nearside NE 10th AVE
782	Boys & Girls Club of Alachua County	Northbound SE 20th PL @ Nearside SE 4th ST
791	Oakbrook Walk Condominiums @ SW 16th Avenue	Westbound SW 16th AVE @ Nearside SW 13th ST
794	Sai Quick Stop	Eastbound SW 16th AVE @ Farside SW 13th ST
810	Windsor Terrace Apartments	Westbound SW 20th AVE @ Farside SW 34th ST
814	Pinetree Gardens	Westbound SW 20th AVE @ Farside SW 40th TER
815	Ventura Apartments	Westbound SW 20th AVE @ Nearside SW 42nd DR
820	Spyglass Apartments	Northbound SW 62nd BLVD @ Nearside SW 4th PL

Bus Shelter Locations

Stop-ID	Stop Name	Stop Description
828	Rockwood Villas Apartments	Southbound SW 62nd BLVD @ Nearside SW 9th PL
945	Ridgemar Commons	Eastbound SW 35th PL @ Farside SW 32nd TER
947	Gainesville Place Apartments @ SW 35th Place	Eastbound SW 35th PL @ Farside SW 28th TER
951	Southbound SW 26th Drive @ SW 40th Place	Southbound SW 26th DR @ Nearside SW 40th PL
1206	Arlington Square Apartments	Northbound SE 3rd ST @ Nearside SE 2nd PL
1221	Eastbound NW 23rd Avenue @ NW 13th Street	Eastbound NW 23rd AVE @ Farside NW 13th ST
1302	Greenwich Green Apartments	Westbound SW 39th BLVD @ Nearside SW 34th ST
1305	Best Buy @ Butler Plaza	Northbound SW 37th BLVD @ Nearside Windmeadows BL*
1337	Enclave 5	Southbound Gainesville Place Apartments @ Nearsid*
1341	Enclave 4	Eastbound Enclave Apartments @ Nearside Enclave A*
1444	University House	Soundbound NW 12th ST @ Nearside NW 7th AVE
1460	Enclave 3	Eastbound SW 32nd Terrace @ Traffic Circle

Bus Stop Trashcan Improvements



Trashcan Locations

Stop-ID	Stop Name	Stop Description
2	Hampton Inn Hotel	Westbound SE 2nd AVE @ Nearside SE 1st ST
6	Ayers Medical Plaza	Westbound SW 2nd AVE @ Nearside SW 8th ST
7	Alachua General Hospital	Westbound SW 2nd AVE @ Nearside SW 10th ST
9	Campus USA Bank	Southbound SW 12th ST @ Farside SW 4th AVE
20	Mt Vernon Apartments	Westbound Archer RD @ Nearside SW 23rd DR
22	Country Village Apartments	Westbound Archer RD @ Farside SW 23rd TER
110	Veteran's Honor Center	Westbound SE 3rd AVE @ Farside SE 17th ST
127	Lincoln Estates Neighborhood	Westbound SE 12th AVE @ Nearside SE 15th ST
140	Alachua County Office of the State Attorney	Westbound W University AVE @ Nearside NW 2nd ST
146	Holiday Inn @ W University Avenue	Westbound W University AVE @ Nearside SW 13th ST
171	AT&T@ NW 62nd ST	Southbound NW 62nd ST @ Nearside NW 4th PL
174	Terwilliger Elementary School	Northbound NW 62nd ST @ Nearside NW 4th PL
181	Millpond Apartments	Eastbound Newberry RD @ Farside NW 50th BLVD
182	Gainesville Health & Fitness	Eastbound Newberry RD @ Nearside NW 48th BLVD
201	Leonardo's Pizza By The Slice	Eastbound W University AVE @ Farside SW 13th ST
203	University of Florida Human Resources	Eastbound W University AVE @ Nearside W 8th ST
248	Gainesville High School	Southbound NW 13th ST @ Farside NW 18th AVE
284	Santa Fe College Charles L. Blount Center	Eastbound NW 6th ST @ Nearside NW 3rd AVE
403	Kangaroo Gas @ NW 34th Street	Southbound NW 34th ST @ Nearside NW 23rd TER
406	Northbound NW 23rd Terrace @ NW 62nd Avenue	Northbound NW 23rd TER @ Nearside NW 62nd AVE
420	First Assembly Church	Eastbound NW 39th AVE @ Nearside NW 29th TER
421	Walnut Creek Neighborhood	Eastbound NW 39th AVE @ Nearside NW 25th TER
422	Uptown Village Apartments	Eastbound NW 39th AVE @ Farside NW 24th BLVD
437	All Star Automotive	Southbound NW 13th ST @ Nearside NW 7th AVE
440	North 13th Street @ NW 1st Avenue	Southbound NW 13th ST @ Nearside NW 1st AVE
452	Gainesville Place Apartments @ SW 35th Place	Westbound SW 35th PL @ Nearside SW 28th TER
464	Mt Vernon Apartments @ SW 23rd Drive	Northbound SW 23rd DR @ Farside Archer RD
539	Brywood Neighborhood	Eastbound NW 16th AVE @ Farside NW 27th TER
553	Downtown Library	Northbound SE 3rd ST @ Nearside E University AVE
611	Northbound NE 25th Street @ NE 11th Place	Northbound NE 25th ST @ Nearside NE 11th PL
637	Aspen Ridge Apartments	Northbound SW 34th ST @ Farside SW 37th BLVD
642	University Terrace Condominiums	Northbound SW 34th ST @ Nearside SW 39th BLVD
643	Homestead Apartments	Northbound SW 35th PL @ Nearside SW 35th AVE
669	Bros Auto Shop	Southbound SW 13th ST @ Nearside SW 18th PL
692	Village Square Apartments	Northbound SW 13th ST @ Farside SW 25th PL
718	Northbound NE 15th Street @ NE 31st Avenue	Northbound NE 15th ST @ Farside NE 31st AVE
721	Hogtown Middle School	Westbound NE 39th AVE @ Farside NE 15th ST
750	Southbound NE 15th Street @ NE 31 Avenue	Southbound NE 15th ST @ Nearside NE 31st AVE
753	Smokey Bear Park	Southbound NE 15th ST @ Nearside NE 23rd AVE
789	Sun Bay Apartments	Westbound SW 16th AVE @ Farside SW 6th ST
813	Kensington Apartments North	Westbound SW 20th AVE @ Farside SW 38th TER
818	The Woodlands Apartments	Northbound SW 62nd BLVD @ Farside SW 20th AVE
946	Victoria Station Apartments	Eastbound SW 35th PL @ Farside SW 32nd TER
952	Gainesville Place Apartments	Northbound Gainesville Place Apartments @ Farside*
953	Gainesville Place Apartments	Northbound Gainesville Place Apartments @ Farside*
954	Enclave Apartments	Westbound SW 28th PL @ Farside SW 28th PL
974	Hannah's Condominiums	Northbound SW 34th ST @ Farside SW 42 PL
1159	Phi Kappa Tau	Eastbound SW 2nd AVE @ Farside SW 13th ST
1216	Arlington Square Apartments	Southbound SE 3rd ST @ Nearside SE 2nd PL
1221	Eastbound NW 23rd Avenue @ NW 13th Street	Eastbound NW 23rd AVE @ Farside NW 13th ST
1272	Eastbound SW 24th Avenue @ SW 43rd Street	Southbound SW 43rd St @ Nearside SW 24th AVE
1300	HH Gregg @ SW 34th ST	Southbound SW 34th ST @ Farside SW 35th PL

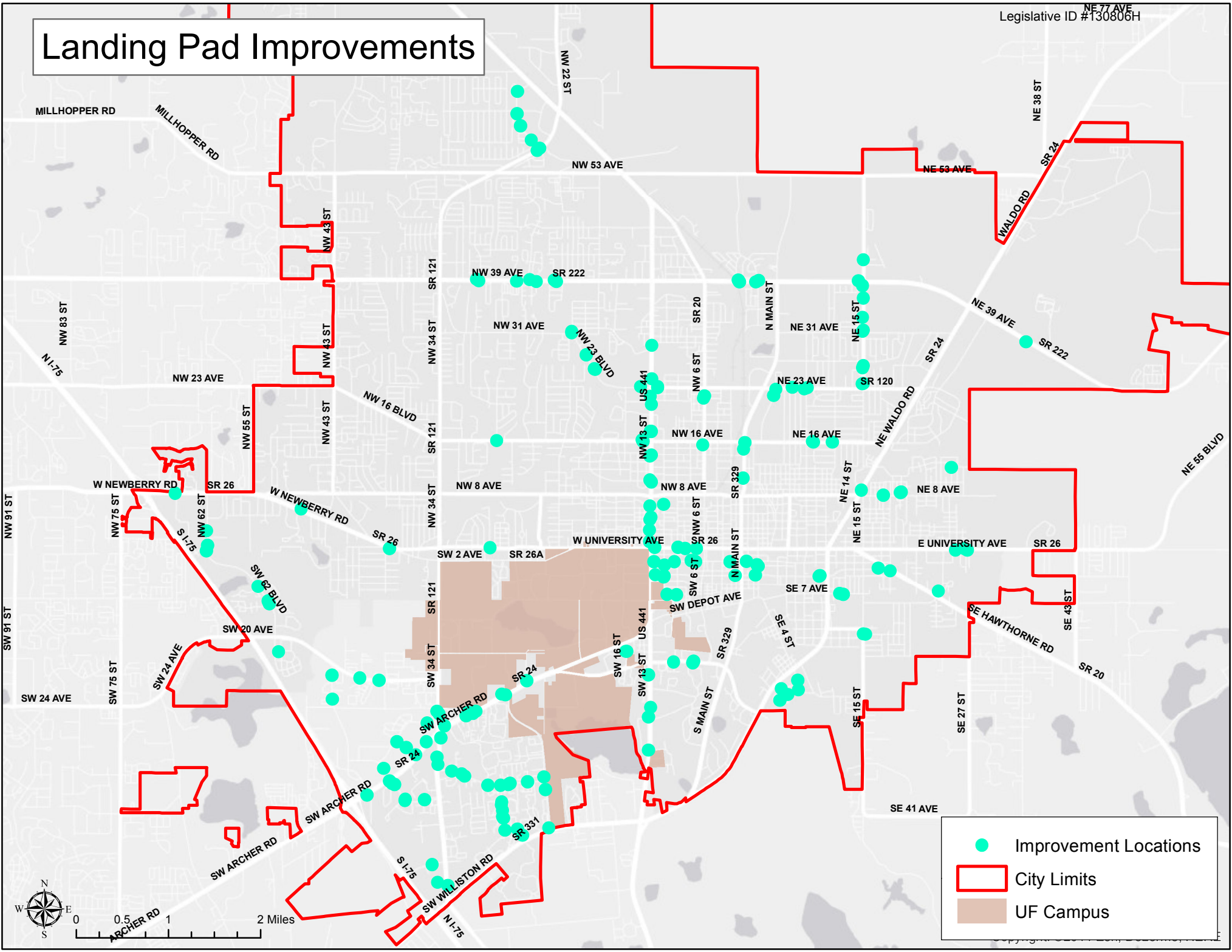
Trashcan Locations

Stop-ID	Stop Name	Stop Description
1301	Stoneridge Apartments	Southbound SW 34th ST @ Nearside SW 39th BLVD
1302	Greenwich Green Apartments	Westbound SW 39th BLVD @ Nearside SW 34th ST
1303	O2B Kids @ SW 37th BLVD	Northbound SW 39th BLVD @ Nearside Archer RD
1333	Enclave 1	Eastbound SW 32nd Terrace @ E of Main Bldg
1337	Enclave 5	Southbound Gainesville Place Apartments @ Nearsid*
1341	Enclave 4	Eastbound Enclave Apartments @ Nearside Enclave A*
1352	Forest Park	Northbound SW 43rd ST @ Nearside SW 20th AVE
1364	Southbound SE 19th TER @ SE 12th AVE	Southbound SE 19th TER @ Nearside SE 12th AVE
1444	University House	Soundbound NW 12th ST @ Nearside NW 7th AVE
1460	Enclave 3	Eastbound SW 32nd Terrace @ Traffic Circle

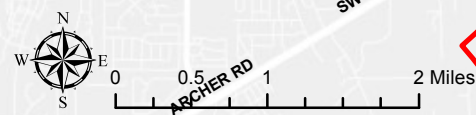
Bench Locations

Stop-ID	Stop Name	Stop Description
2	Hampton Inn Hotel	Westbound SE 2nd AVE @ Nearside SE 1st ST
6	Ayers Medical Plaza	Westbound SW 2nd AVE @ Nearside SW 8th ST
7	Alachua General Hospital	Westbound SW 2nd AVE @ Nearside SW 10th ST
9	Campus USA Bank	Southbound SW 12th ST @ Farside SW 4th AVE
20	Mt Vernon Apartments	Westbound Archer RD @ Nearside SW 23rd DR
127	Lincoln Estates Neighborhood	Westbound SE 12th AVE @ Nearside SE 15th ST
144	Leonardo's 706	Westbound W University AVE @ Nearside NW 8th ST
171	AT&T@ NW 62nd ST	Southbound NW 62nd ST @ Nearside NW 4th PL
201	Leonardo's Pizza By The Slice	Eastbound W University AVE @ Farside SW 13th ST
203	University of Florida Human Resources	Eastbound W University AVE @ Nearside W 8th ST
403	Kangaroo Gas @ NW 34th Street	Southbound NW 34th ST @ Nearside NW 23rd TER
437	All Star Automotive	Southbound NW 13th ST @ Nearside NW 7th AVE
440	North 13th Street @ NW 1st Avenue	Southbound NW 13th ST @ Nearside NW 1st AVE
452	Gainesville Place Apartments @ SW 35th Place	Westbound SW 35th PL @ Nearside SW 28th TER
464	Mt Vernon Apartments @ SW 23rd Drive	Northbound SW 23rd DR @ Farside Archer RD
539	Brywood Neighborhood	Eastbound NW 16th AVE @ Farside NW 27th TER
553	Downtown Library	Northbound SE 3rd ST @ Nearside E University AVE
611	Northbound NE 25th Street @ NE 11th Place	Northbound NE 25th ST @ Nearside NE 11th PL
637	Aspen Ridge Apartments	Northbound SW 34th ST @ Farside SW 37th BLVD
669	Bros Auto Shop	Southbound SW 13th ST @ Nearside SW 18th PL
721	Hogtown Middle School	Westbound NE 39th AVE @ Farside NE 15th ST
750	Southbound NE 15th Street @ NE 31 Avenue	Southbound NE 15th ST @ Nearside NE 31st AVE
818	The Woodlands Apartments	Northbound SW 62nd BLVD @ Farside SW 20th AVE
1159	Phi Kappa Tau	Eastbound SW 2nd AVE @ Farside SW 13th ST
1216	Arlington Square Apartments	Southbound SE 3rd ST @ Nearside SE 2nd PL
1221	Eastbound NW 23rd Avenue @ NW 13th Street	Eastbound NW 23rd AVE @ Farside NW 13th ST
1300	HH Gregg @ SW 34th ST	Southbound SW 34th ST @ Farside SW 35th PL
1301	Stoneridge Apartments	Southbound SW 34th ST @ Nearside SW 39th BLVD
1302	Greenwich Green Apartments	Westbound SW 39th BLVD @ Nearside SW 34th ST
1303	O2B Kids @ SW 37th BLVD	Northbound SW 39th BLVD @ Nearside Archer RD
1333	Enclave 1	Eastbound SW 32nd Terrace @ E of Main Bldg
1337	Enclave 5	Southbound Gainesville Place Apartments @ Nearsid*
1341	Enclave 4	Eastbound Enclave Apartments @ Nearside Enclave A*
1352	Forest Park	Northbound SW 43rd ST @ Nearside SW 20th AVE
1364	Southbound SE 19th TER @ SE 12th AVE	Southbound SE 19th TER @ Nearside SE 12th AVE
1444	University House	Soundbound NW 12th ST @ Nearside NW 7th AVE
1460	Enclave 3	Eastbound SW 32nd Terrace @ Traffic Circle

Landing Pad Improvements



- Improvement Locations
- City Limits
- UF Campus



Landing Pad Locations

Stop-ID	Stop Name	Stop Description
6	Ayers Medical Plaza	Westbound SW 2nd AVE @ Nearside SW 8th ST
9	Campus USA Bank	Southbound SW 12th ST @ Farside SW 4th AVE
20	Mt Vernon Apartments	Westbound Archer RD @ Nearside SW 23rd DR
22	Country Village Apartments	Westbound Archer RD @ Farside SW 23rd TER
24	Gator Carwash	Westbound Archer RD @ Farside Surge Area DR
25	Westbound Archer Road @ SW 34th Street	Westbound Archer RD @ Nearside SW 34th ST
26	Olive Garden Italian Restaurant @ Butler Plaza	Westbound Archer RD @ Farside SW 34th ST
27	Chili's Grill and Bar @ Butler Plaza	Westbound Archer RD @ Nearside SW 35th BLVD
28	Bonefish Grill Seafood Restaurant @ Butler Plaza	Westbound SW 35th BLVD @ Farside Archer RD
29	Publix @ Butler Plaza	Westbound SW 35th BLVD @ Nearside Windmeadows BLVD
33	Spanish Trace Apartments	Eastbound Windmeadows BLVD @ Nearside SW 34th ST
35	Tuscan Bend Apartments	Eastbound Archer RD @ Farside SW 34th ST
36	Capstone Quarters Apartments	Eastbound Archer RD @ Farside Surge Area DR
38	University Commons Apartments @ Archer Road	Eastbound Archer RD @ Nearside SW 23rd TER
50	Campus USA Bank	Northbound SW 12th ST @ Nearside SW 4th AVE
51	Camden Court Apartments	Northbound SW 12th ST @ Nearside SW 2nd AVE
52	Eastbound SW 2nd Avenue @ SW 10th Street	Eastbound SW 2nd AVE @ Nearside SW 10th ST
53	Alachua General Hospital @ SW 2nd Avenue	Eastbound SW 2nd AVE @ Farside SW 7th TER
56	AGAVE BLUE	Eastbound SW 2nd AVE @ Nearside SW 2nd ST
57	Hippodrome Theater	Eastbound SE 2nd AVE @ Nearside SE 1st ST
64	Sugarhill Neighborhood @ SE 4th Street	Southbound SE 4th ST @ Nearside SE 19th PL
85	Lincoln Estate Neighborhood	Eastbound SE 12th AVE @ Farside SE 15th ST
98	Little One Day Care	Eastbound Hawthorne RD @ Farside SE 21st ST
108	SE 24th Street at Hawthorne Road	Southbound SE 24th ST @ Nearside Hawthorne RD
110	Veteran's Honor Center	Westbound SE 3rd AVE @ Farside SE 17th ST
115	Williams Elementary School	Westbound SE 7th AVE @ Nearside SE 12th TER
127	Lincoln Estates Neighborhood	Westbound SE 12th AVE @ Nearside SE 15th ST
145	Kangaroo Store @ W University Avenue	Westbound W University AVE @ Nearside NW 10th ST
146	Holiday Inn @ W University Avenue	Westbound W University AVE @ Nearside SW 13th ST
156	Women Center	Westbound W University AVE @ Nearside NW 28th ST
166	Gainesville Health & Fitness	Westbound Newberry RD @ Nearside NW 48th BLVD
172	Terwilliger Elementary School	Southbound NW 62nd ST @ Farside NW 1st PL
188	Regal Royal Park Stadium 16	Eastbound Newberry RD @ Farside SW 38th ST
203	University of Florida Human Resources	Eastbound W University AVE @ Nearside W 8th ST
204	Ayers Medical Plaza	Eastbound W University AVE @ Nearside SW 7th ST
223	Cecile's	Northbound NW 6th ST @ Nearside NW 22nd AVE
245	Gainesville Mall	Southbound NW 13th ST @ Farside NW 23rd AVE
248	Gainesville High School	Southbound NW 13th ST @ Farside NW 18th AVE
249	Georgetown Apartments	Westbound NW 16th AVE @ Farside NW 13th ST
254	Albertsons on NW 23rd Avenue	Northbound NW 13th ST @ Farside NW 23rd AVE
256	Wayne's Bedding	Northbound NW 13th ST @ Farside NW 29th RD
275	Peacock Paint Station	Southbound NW 6th ST @ Farside NW 21st AVE
278	Atlantic Design	Southbound NW 6th ST @ Farside NW 16th AVE
295	Williams Elementary School	Eastbound SE 7th AVE @ Farside SE 12th TER
365	Mother Earth Market	Northbound NW 13th ST @ Farside NW 5th AVE
367	Xerographic Copy Center	Northbound NW 13th ST @ Nearside NW 10th AVE
368	LifeSouth Community Blood Center @ NW 13th Street	Northbound NW 13th ST @ Nearside NW 14th AVE
370	Wells Fargo Bank @ NW 13th Street	Northbound NW 13th ST @ Nearside NW 18th AVE
372	Oak Park Executive Center	Northbound NW 13th ST @ Farside NW 21st AVE
373	Furniture Kingdom	Westbound NW 23rd AVE @ Farside NW 13th ST
375	Brook Wood Terrace Neighborhood	Westbound NW 23rd AVE @ Farside NW 16th TER
376	Cobblestone Apartments	Westbound NW 23rd AVE @ Nearside NW 28th CIR
378	Misty Oaks Apartments	Northbound NW 21st ST @ Farside NW 31st ST
385	Equilease Square	Westbound NW 39th AVE @ Nearside NW 22nd DR
386	Forest of the Unicorn Neighborhood	Westbound NW 39th AVE @ Nearside NW 24th BLVD
388	Assembly of Gods Church	Westbound NW 39th AVE @ Farside NW 29th TER
403	Kangaroo Gas @ NW 34th Street	Southbound NW 34th ST @ Nearside NW 23rd TER
404	Pine Ridge Apartments	Northbound NW 23rd TER @ Nearside NW 57th PL

Landing Pad Locations

Stop-ID	Stop Name	Stop Description
405	Pine Ridge Apartments	Northbound NW 23rd TER @ Nearside NW 25th TER
406	Northbound NW 23rd Terrace @ NW 62nd Avenue	Northbound NW 23rd TER @ Nearside NW 62nd AVE
407	Pine Ridge Apartments	Northbound NW 23rd TER @ Nearside NW 65th PL
420	First Assembly Church	Eastbound NW 39th AVE @ Nearside NW 29th TER
421	Walnut Creek Neighborhood	Eastbound NW 39th AVE @ Nearside NW 25th TER
422	Uptown Village Apartments	Eastbound NW 39th AVE @ Farside NW 24th BLVD
423	Palmetto Woods Neighborhood	Eastbound NW 39th AVE @ Farside NW 22nd DR
430	Misty Oaks Apartments	Southbound NW 21st ST @ Nearside NW 31st AVE
433	Brookwood Terrace	Eastbound NW 23rd BLVD @ Farside NW 16th TER
434	Direct Auto Insurance	Southbound NW 13th ST @ Farside NW 14th AVE
436	Applebee's @ NW 13th Street	Southbound NW 13th ST @ Nearside NW 10th AVE
437	All Star Automotive	Southbound NW 13th ST @ Nearside NW 7th AVE
438	The Gate Food Store @ NW 13th Street	Southbound NW 13th ST @ Nearside NW 5th AVE
439	ABC Liquor Store @ NW 13th Street	Southbound NW 13th ST @ Nearside NW 3rd PL
440	North 13th Street @ NW 1st Avenue	Southbound NW 13th ST @ Nearside NW 1st AVE
447	Hunters Run Apartments	Northbound SW 25th TER @ Farside Williston RD
448	Westbound SW 40th Place @ NW 26th Terrace	Westbound SW 40th PL @ Nearside SW 26th TER
449	Campus Lodge Apartments	Westbound SW 40th TER @ Nearside SW 38th PL
450	Lexington Crossing Apartments	Northbound SW 27th ST @ Nearside SW 38th PL
451	Lexington Crossing Apartments	Northbound SW 27th ST @ Farside SW 38th PL
453	Windsor Park Apartments	Northbound SW 27th ST @ Nearside SW 35th PL
454	Northbound SW 27th Street @ SW 35th Place	Northbound SW 27th ST @ Nearside SW 35th PL
455	Casablanca East Apartments	Eastbound SW 35th PL @ Farside SW 27th TER
485	Southwood Apartments	Southbound SW 23rd TER @ Farside SW 34 PL
486	Gator Place Condominiums	Southbound SW 23rd TER @ Farside SW 35th PL
489	Southbound SW 23rd Street @ Williston Road	Southbound SW 23rd ST @ Nearside Williston RD
539	Brywood Neighborhood	Eastbound NW 16th AVE @ Farside NW 27th TER
546	Georgetown Apartments	Eastbound NW 16th AVE @ Nearside NW 13th ST
564	MLK Center	Northbound Waldo RD @ Farside NE 8th AVE
568	United Methodist Church	Southbound NE 19th ST @ Nearside NE 8th AVE
585	Eastbound SE 25th Terrace @ E University Avenue	Eastbound E University AVE @ Farside SE 25th TER
586	Pine Meadows Apartments	Eastbound E University AVE @ Farside SE 26th TER
602	Pine Meadows Apartments	Westbound E University AVE @ Nearside NE 26th TER
611	Northbound NE 25th Street @ NE 11th Place	Northbound NE 25th ST @ Nearside NE 11th PL
619	United Methodist Church	Northbound NE 19th ST @ Farside NE 8th AVE
635	Gateway at Gainesville Apartments	Southbound SW 37th BLVD @ Farside SW 38th ST
644	Kangaroo @ SW 34th Street	Northbound SW 34th ST @ Farside SW 35th AVE
661	Regions Bank @ SW 37th Boulevard	Southbound SW 37th BLVD @ Nearside SW 38th ST
665	Veteran's Administration Hospital	Southbound SW 16th ST @ Farside SW Archer RD
669	Bros Auto Shop	Southbound SW 13th ST @ Nearside SW 18th PL
672	City College Gainesville	Southbound SW 13th ST @ Nearside SW 25th PL
673	Paramount Plaza Hotel & Suites	Southbound SW 13th ST @ Nearside SW 14th DR
692	Village Square Apartments	Northbound SW 13th ST @ Farside SW 25th PL
704	Kangaroo @ N Main St	Northbound N Main ST @ Nearside NE 16th AVE
709	The White Apron	Northbound NE 2nd ST @ Nearside NE 23rd AVE
711	Tree Trail Apartments	Eastbound NE 23rd AVE @ Nearside NE 9th ST
715	Smokey Bear Park	Northbound NE 15th ST @ Farside NE 23rd AVE
716	NE 28th Avenue @ NE 15th Street	Northbound NE 15th ST @ Nearside NE 28th AVE
718	Northbound NE 15th Street @ NE 31st Avenue	Northbound NE 15th ST @ Farside NE 31st AVE
720	Family Services Center	Northbound NE 15th ST @ Nearside NE 39th AVE
721	Hogtown Middle School	Westbound NE 39th AVE @ Farside NE 15th ST
725	Southeast Car Agency	Westbound NE 39th AVE @ Nearside NE 2nd WAY
726	Meadowcrest Apartments	Westbound NW 39th AVE @ Nearside NW 1st TER
737	NW 23rd Avenue @ NW 12th St	Westbound NW 23rd AVE @ Farside NW 12th ST
742	Meadowcrest Apartments	Eastbound NW 39th AVE @ Farside NW 1st TER
743	Pine Forest Homes	Eastbound NW 39th AVE @ Nearside NE 2nd ST
747	Quick Mart @ NE 15th Street	Southbound NE 15th ST @ Farside NE 39th AVE
749	Village Green Apartments	Southbound NE 15th ST @ Farside NE 31st AVE

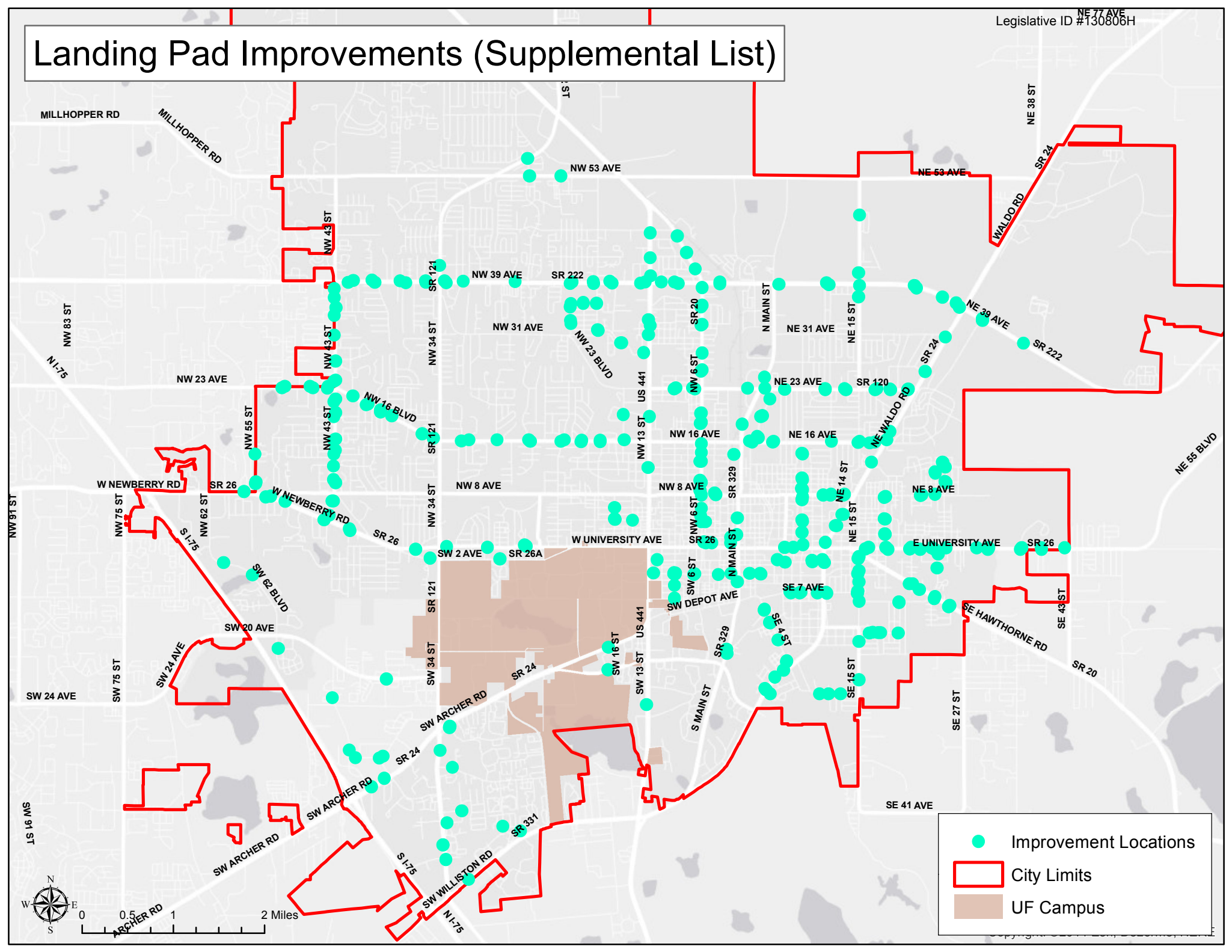
Landing Pad Locations

Stop-ID	Stop Name	Stop Description
750	Southbound NE 15th Street @ NE 31 Avenue	Southbound NE 15th ST @ Nearside NE 31st AVE
752	NE 15th Street @ NE 28th Avenue	Southbound NE 15th ST @ Farside NE 28th AVE
753	Smokey Bear Park	Southbound NE 15th ST @ Nearside NE 23rd AVE
756	Westbound NE 23rd Avenue @ NE 9th Street	Westbound NE 23rd AVE @ Nearside NE 9th ST
757	NE 23rd Avenue @ NE 7th Terrace	Westbound NE 23rd AVE @ Farside NE 7th TER
758	Chix BBQ	Southbound NE 2nd ST @ Farside NE 23rd AVE
762	Midas @ N Main Street	Southbound N Main ST @ Farside NE 16th AVE
764	Celebrity Cleaners	Southbound N Main ST @ Nearside NE 10th AVE
778	Sugarhill Neighborhood @ SE 1st Terrace	Eastbound SE 1st TER @ Nearside SE 19th PL
780	Sugarhill Neighborhood @ SE 20th Place	Northbound SE 20th PL @ Nearside SE 20th LN
781	Sugarhill Neighborhood @ SE 20th Place	Northbound SE 20th PL @ Nearside SE 20th LN
782	Boys & Girls Club of Alachua County	Northbound SE 20th PL @ Nearside SE 4th ST
789	Sun Bay Apartments	Westbound SW 16th AVE @ Farside SW 6th ST
795	Sun Island Apartments	Eastbound SW 16th AVE @ Farside SW 10th TER
796	Sun Bay Apartments	Eastbound SW 16th AVE @ Nearside SW 6th ST
817	Cabana Beach Apartments	Eastbound SW 52 BLVD @ Nearside SW 20th AVE
819	Rockwood Villas Apartments	Northbound SW 62nd BLVD @ Farside SW 9th PL
820	Spyglass Apartments	Northbound SW 62nd BLVD @ Nearside SW 4th PL
823	Hampton Oaks Apartments	Northbound SW 62nd BLVD @ Nearside NW 1st PL
824	Hampton Oaks Apartments	Southbound SW 62nd BLVD @ Farside NW 1st PL
828	Rockwood Villas Apartments	Southbound SW 62nd BLVD @ Nearside SW 9th PL
833	Pine Rush Villas	Eastbound SW 20th AVE @ Nearside SW 40th TER
835	Kensington Apartments South	Eastbound SW 20th AVE @ Nearside SW 38th TER
852	Triangle Club	Eastbound SE 4th AVE @ Nearside 11th ST
865	Department of Children and Families	Eastbound NE 16th AVE @ Farside NE 9th ST
867	Auto Audio	Eastbound NE 16th AVE @ Nearside NE 12th ST
902	Department of Children and Families	Westbound NE 16th AVE @ Nearside NE 9th ST
915	Triangle Club	Westbound SE 4th AVE @ Farside SE 11th ST
943	Kelly's Kwik Stop	Southbound SW 34th ST @ Farside SW 24th AVE
945	Ridgemar Commons	Eastbound SW 35th PL @ Farside SW 32nd TER
946	Victoria Station Apartments	Eastbound SW 35th PL @ Farside SW 32nd TER
947	Gainesville Place Apartments @ SW 35th Place	Eastbound SW 35th PL @ Farside SW 28th TER
949	Lexington Crossing Apartments	Southbound SW 27th ST @ Farside SW 35th PL
950	Lexington Crossing Apartments	Southbound SW 27 PL @ Nearside SW 38th PL
956	Old Archer Road @ SW 34th Street	Westbound Old Archer RD @ Nearside SW 34th ST
957	Regency Oaks Apartments	Northbound SW 34th ST @ Farside Windmeadows BLVD
970	Williston Plaza	Northbound SW 34th ST @ Farside Williston RD
1097	Oaks Mall	Eastbound Newberry RD @ Nearside Oaks Mall
1129	Burger King @ Archer Road	Eastbound Archer RD @ Nearside SW 40th BLVD
1130	Regions Bank @ Archer Road	Eastbound Archer RD @ Nearside SW 37th BLVD
1138	Arbor Apartments	Westbound SW 35th PL @ Farside SW 23rd TER
1139	Casablanca Apartments	Westbound SW 35th PL @ Nearside SW 27th ST
1159	Phi Kappa Tau	Eastbound SW 2nd AVE @ Farside SW 13th ST
1170	Pine Ridge Apartments	Northbound NW 34th ST @ Nearside NW 23rd TER
1206	Arlington Square Apartments	Northbound SE 3rd ST @ Nearside SE 2nd PL
1216	Arlington Square Apartments	Southbound SE 3rd ST @ Nearside SE 2nd PL
1221	Eastbound NW 23rd Avenue @ NW 13th Street	Eastbound NW 23rd AVE @ Farside NW 13th ST
1224	Graduate Apartments	Eastbound SW 4th AVE @ Farside SW 13th ST
1227	Alachua County Courthouse	Eastbound SW 4th AVE @ Nearside SW 1st ST
1244	Arlington Square Apartments	Eastbound SE 4th AVE @ Nearside SE 3rd ST
1261	Gardenia Garden Apartments	Westbound NE 8th AVE @ Farside NE 17th DR
1269	Archer Court Apartments	Westbound Old Archer RD @ Nearside SW 28th PI
1299	Kohl's Department Store @ SW 34th ST	Southbound SW 34th ST @ Nearside SW 35th PL
1302	Greenwich Green Apartments	Westbound SW 39th BLVD @ Nearside SW 34th ST
1303	O2B Kids @ SW 37th BLVD	Northbound SW 39th BLVD @ Nearside Archer RD
1304	Regions Bank @ Archer Road	Northbound SW 39th BLVD @ Nearside Archer RD
1305	Best Buy @ Butler Plaza	Northbound SW 37th BLVD @ Nearside Windmeadows BL*
1309	Williston Plaza	Westbound SW 48th LN @ Nearside SW 34th ST

Landing Pad Locations

Stop-ID	Stop Name	Stop Description
1310	Walker Furniture	Northbound SW 47th AVE @ Nearside SW 34th ST
1321	The Enclave Apartments	Westbound SW 35th PL @ Nearside SW 34th ST
1327	Eastbound SW 7th AVE @ SW 12th ST	Eastbound SW 7th AVE @ Farside SW 12th ST
1328	Eastbound SW 7th AVE @ SW 10th ST	Eastbound SW 7th AVE @ Nearside SW 10th ST
1329	Alachua County Juvenile Detention	Eastbound NE 39th AVE @ Farside Waldo RD
1351	Hailey Gardens	Northbound SW 43rd ST @ Nearside SW 22nd LN
1352	Forest Park	Northbound SW 43rd ST @ Nearside SW 20th AVE
1359	Gainesville Healthcare Center	Northbound SW 16th ST @ Nearside Circle of Hope
1441	Lewis Place @ Ironwood Apartments	Northbound NE 15th ST @ Farside NE 13th AVE
1444	University House	Soundbound NW 12th ST @ Nearside NW 7th AVE

Landing Pad Improvements (Supplemental List)



Landing Pad Locations (Supplemental List)

Stop-ID	Stop Name	Stop Description
59	RTS Rear Entrance	Eastbound SE 4th ST @ Farside SE 8th PL
60	RTS Entrance	Eastbound SE 4th ST @ Nearside SE 10th AVE
63	Norwood Neighborhood	Southbound SE 4th ST @ Nearside SE 14th LN
65	Jackson Stone Works	Eastbound SE 22nd AVE @ Farside SE 10th TER
66	Eastbound SE 22nd Avenue @ SE 12th Street	Eastbound SE 22nd AVE @ Nearside SE 12th ST
67	Eastbound SE 22nd Avenue @ SE 13th Street	Eastbound SE 22nd AVE @ Nearside SE 13th ST
82	McPherson Recreational Center	Northbound SE 15th ST @ Farside SE 22nd AVE
84	Northbound SE 15th Street @ SE 13th Place	Northbound SE 15th ST @ Farside SE 13th PL
86	Lincoln Estate Neighborhood	Eastbound SE 12th AVE @ Farside SE 15th ST
87	Lincoln Estate Neighborhood	Eastbound SE 12th AVE @ Farside SE 17th TER
89	Lincoln Estate Neighborhood	Eastbound SE 12th AVE @ Nearside SE 19th TER
92	Lincoln Estate Neighborhood	Northbound SE 19th TER @ Nearside SE 8th AVE
94	Church of God by Faith	Westbound SE 8th AVE @ Nearside SE 15th ST
95	Northbound SE 15th Street @ SE 4th Avenue	Northbound SE 15th ST @ Nearside SE 4th AVE
96	Northbound SE 15th Street @ SE 3rd Avenue	Northbound SE 15th ST @ Nearside SE 3rd Ave
99	Hawthorne Food Mart	Eastbound Hawthorne RD @ Nearside SE 21st ST
100	GTEC	Eastbound Hawthorne RD @ Nearside SE 24th ST
102	Alachua County Health Department	Northbound SE 24th ST @ Nearside SE 2nd AVE
103	Northbound SE 24th Street @ E University Avenue	Northbound SE 24th ST @ Nearside E University AVE
109	Phase III Supply	Westbound Hawthorne RD @ Nearside SE 21st ST
111	Southbound SE 15th Street @ SE 4th Avenue	Southbound SE 15th ST @ Nearside SE 4th AVE
113	Southbound SE 15th Street @ SE 7th Avenue	Southbound SE 15th ST @ Nearside SE 7th AVE
116	Waldo Rd @ SE 7th Avenue	Westbound SE 7th AVE @ Farside SE 11th ST
122	Lincoln Estates Neighborhood	Eastbound SE 8th AVE @ Nearside SE 19th TER
125	Westbound SE 12th Avenue @ SE 18th Terrace	Westbound SE 12th AVE @ Nearside SE 18th TER
126	Lincoln Estates Neighborhood	Westbound SE 12th AVE @ Farside SE 17th PL
134	Norwood Neighborhood	Northbound SE 4th ST @ Nearside SE 14th LN
135	Dignity Project	Northbound SE 4th ST @ Nearside SE 11th PL
136	RTS Entrance	Northbound SE 4th ST @ Nearside SE 10th AVE
137	RTS Rear Entrance	Northbound SE 4th ST @ Farside SE 8th PL
154	Westbound University Avenue @ NW 23rd Drive	Westbound W University AVE @ Nearside NW 23rd DR
163	Allstate Insurance @ Newberry Road	Westbound Newberry RD @ Nearside NW 39th ST
167	SunTrust Bank @ Newberry Road	Westbound Newberry RD @ Farside NW 51st ST
168	Capital City Bank @ Newberry Road	Westbound Newberry RD @ Nearside N 8th AVE
170	Park Avenue Women's Center	Westbound Newberry RD @ Nearside NW 57th ST
179	Corde-Roys	Eastbound Newberry RD @ Nearside NW 53rd TER
184	Alarion Bank	Eastbound Newberry RD @ Nearside NW 43rd ST
186	Life South Blood Center	Eastbound Newberry RD @ Nearside NW 39th ST
210	Wells Fargo Downtown	Westbound NW 1st AVE @ Farside NW 1st ST
212	Sapp's Pawn Shop	Westbound NW 1st AVE @ Nearside NW 6th ST
214	Santa Fe College Charles L. Blount Center	Northbound NW 6th ST @ Nearside NW 4th AVE
215	Williams Fellowship Hall	Northbound NW 6th ST @ Nearside NW 7th AVE
216	Gainesville Police Department	Northbound NW 6th ST @ Nearside NW 8th AVE
217	Big Ron's Yoga	Northbound NW 6th ST @ Nearside NW 10th AVE
218	Bailey Village Assisted Living	Northbound NW 6th ST @ Farside NW 13th ST
219	Bly's School of Cosmetology Inc.	Northbound NW 6th ST @ Farside NW 14th AVE
220	Signs Galore	Northbound NW 6th ST @ Nearside NW 16th AVE
221	A Center for Integrative Healing: Acupuncture	Northbound NW 6th ST @ Nearside NW 19th AVE
222	Hand & Hand Day Care	Northbound NW 6th ST @ Farside NW 19th LN
225	Northbound NW 6th Street @ NW 26th Avenue	Northbound NW 6th ST @ Nearside NW 26th AVE
226	Oak Gate Apartments	Northbound NW 6th ST @ Nearside NW 29th AVE
228	Northbound NW 6th Street @ NW 33rd Avenue	Northbound NW 6th ST @ Nearside NW 33rd AVE
229	Northbound NW 6th Street @ NW 36th Avenue	Northbound NW 6th ST @ Nearside NW 36th AVE
230	Stephen Foster Elementary School	Northbound NW 6th ST @ Nearside NW 39th AVE
232	Schwab Building Corp	Northbound NW 6th ST @ Nearside NW 4th PL
233	Gainesville Tire Service	Northbound NW 6th ST @ Farside NW 42nd AVE

Landing Pad Locations (Supplemental List)

Stop-ID	Stop Name	Stop Description
234	Powder Coating of Gainesville	Northbound NW 6th ST @ Nearside NW 44th AVE
240	Tires Plus @ NW 13th Street	Southbound NW 13th ST @ Nearside NW 33rd AVE
241	Grace Presbyterian Church	Southbound NW 13th ST @ Nearside NW 31st AVE
250	Gainesville High School Tennis Courts	Westbound NW 16th AVE @ Nearside NW 16th TER
251	Gainesville High School Baseball Field	Northbound NW 16th TER @ Nearside NW 19th AVE
258	Johnson & Fletcher Insurance	Northbound NW 13th ST @ Nearside NW 33rd AVE
260	Auto Zone @ NW 13th Street	Northbound NW 13th ST @ Farside NW 39th AVE
261	Sunshine Inn	Northbound NW 13th ST @ Nearside NW 42nd AVE
262	Westgate Mobile Manor Park	Northbound NW 13th ST @ Nearside NW 45th AVE
268	Professional Academy Magnet	Eastbound E University AVE @ Nearside SE 31st ST
270	Santa Fe College Charles L. Blount Center	Northbound NW 6th ST @ Nearside NW 5th AVE
272	University of Florida Family Medicine	Westbound SW 4th AVE @ Farside SW 6th ST
273	University of Florida Family Medicine	Eastbound SW 4th AVE @ Nearside SW 7th TER
276	NW 6th ST at NW 19th LN (Hand N' Hand Childcare)	Southbound NW 6th ST @ Nearside NW 19th LN
277	Acupuncture Center	Southbound NW 6th ST @ Farside NW 19th AVE
279	Kids Choice Day Care	Southbound NW 6th ST @ Nearside NW 13th AVE
280	American Auto Insurance	Southbound NW 6th ST @ Nearside NW 10th AVE
281	Jon Uman Attorney	Southbound NW 6th ST @ Nearside NW 8th PL
282	Greater Bethel African Methodist Episcopal Church	Southbound NW 6th ST @ Farside NW 6th AVE
285	Santa Fe CIED	Eastbound NW 1st AVE @ Farside NW 6th ST
286	The 400	Eastbound NW 1st AVE @ Farside NW 3rd ST
287	Wachovia @ NW 1st Avenue	Eastbound NW 1st AVE @ Nearside NW 1st ST
289	St Francis House	Southbound S Main ST @ Nearside SE 5th AVE
291	Eastbound SE 7th Avenue @ SE 8th Street	Eastbound SE 7th AVE @ Nearside SE 8th ST
292	The Cotton Club	Eastbound SE 7th AVE @ Nearside SE 9th ST
293	Mt Moriah Baptist Church	Eastbound SE 7th AVE @ Nearside SE 10th TER
294	Tools for Schools	Eastbound SE 11th ST @ Farside SE 7th AVE
297	Eastbound SE 7th Avenue @ SE 15th Street	Eastbound SE 7th AVE @ Nearside SE 15th ST
300	Fast Eddie's Restaurant	Northbound SE 15th ST @ Nearside SE 1st AVE
301	Eastbound University Avenue @ SE 15th Street	Eastbound E University AVE @ Farside SE 15th ST
303	Alachua County School Board Administration Annex	Eastbound E University AVE @ Farside SE 18th ST
304	Eastbound University Avenue @ SE 21st Street	Eastbound E University AVE @ Nearside SE 21st ST
305	Eastbound University Avenue @ SE 22nd Street	Eastbound E University AVE @ Nearside SE 22nd ST
306	Eastbound University Avenue @ SE 24th Street	Eastbound E University AVE @ Nearside SE 24th ST
307	Southeast Gator Liquor @ Hawthorne Road	Eastbound Hawthorne RD @ Farside SE 24th ST
308	Eastbound Hawthorne Road @ SE 26th Street	Eastbound Hawthorne RD @ Nearside SE 26th ST
342	Alachua County Sheriffs Department	Westbound Hawthorne RD @ Farside SE 25th TER
343	Dollar General	Westbound Hawthorne RD @ Nearside SE 24th ST
345	BP Gas Station@ E University Avenue	Westbound E University AVE @ Farside SE 24th ST
346	Westbound E University Avenue @ SE 21st Street	Westbound E University AVE @ Nearside SE 21st ST
347	SE 18th St @ E University Avenue	Westbound E University AVE @ Nearside SE 18th ST
349	Westbound E University Avenue @ NE 16th Street	Westbound E University AVE @ Nearside NE 16th ST
350	Fast Eddie's Restaurant	Southbound SE 15th ST @ Farside SE 2nd AVE
357	SE 7th Avenue @ SE 10th Terrace	Westbound SE 7th AVE @ Nearside SE 10th TER
358	The Cotton Club	Westbound SE 7th AVE @ Nearside SE 9th ST
359	Westbound SE 7th Avenue @ SE 8th Street	Westbound SE 7th AVE @ Farside SE 8th ST
371	Gainesville High School	Northbound NW 13th ST @ Nearside NW 19th LN
379	Northbound NW 21st Avenue @ NW 33rd Avenue	Northbound NW 21st ST @ Nearside NW 33rd AVE
380	Kiwanis Park	Northbound NW 21st ST @ Nearside NW 36th AVE
381	Altrusa House of Gainesville	Eastbound NW 36th AVE @ Nearside NE 20th ST
382	Ridgeview Baptist Church	Eastbound NW 36th AVE @ Nearside NW 19th ST
384	Girls Place of Alachua County	Westbound NW 39th AVE @ Nearside NW 21st ST
387	Walnut Creek Neighborhood	Westbound NW 39th AVE @ Farside NW 25th TER
389	Westbound NW 39th Avenue @ NW 31st Street	Westbound NW 39th AVE @ Nearside NW 31st TER
390	Westbound NW 39th Avenue @ NW 34th Street	Westbound NW 39th AVE @ Nearside NW 34th ST
397	Eastbound NW 53rd Avenue @ NW 24th Boulevard	Eastbound NW 53rd AVE @ Farside NW 24th BLVD

Landing Pad Locations (Supplemental List)

Stop-ID	Stop Name	Stop Description
398	Sorrento New Home Community	Eastbound NW 53rd AVE @ Farside NW 21st DR
418	Southbound NW 34th Street @ NW 41st Avenue	Southbound NW 34th ST @ Farside NW 41st AVE
419	Eastbound NW 39th Avenue @ NW 34th Street	Eastbound NW 39th AVE @ Farside NW 34th ST
424	Girls Place of Alachua County	Eastbound NW 39th AVE @ Nearside NW 21st ST
425	Eastbound NW 39th Ave at NW 19th St Green Tree Pk	Eastbound NW 39th AVE @ Nearside NW 19th ST
427	Altrusa House of Gainesville	Westbound NW 36th AVE @ Farside NW 20th ST
428	Southbound NW 21st Street @ NW 36th Avenue	Southbound NW 21st ST @ Farside NW 36th AVE
429	Glen Springs Apartments	Southbound NW 21st ST @ Farside NW 32nd PL
435	State Farm Insurance @ NW 13th Street	Southbound NW 13th ST @ Farside NW 12th AVE
471	Northbound NW 34th Street @ NW 24th Terrace	Eastbound NW 34th ST @ Farside NW 24th TER
494	Westbound NW 16th Avenue @ NW 18th Street	Westbound NW 16th AVE @ Farside NW 18th ST
495	Westbound NW 16th Avenue @ NW 20th Way	Westbound NW 16th AVE @ Nearside NW 20th WAY
496	Forest Ridge Neighborhood	Westbound NW 16th AVE @ Nearside NW 22nd ST
498	NW 24th St @ NW 16th Avenue	Westbound NW 16th AVE @ Nearside NW 24th ST
500	NW 27th Terrace @ NW 16th Avenue	Westbound NW 16th AVE @ Nearside NW 27th TER
501	NW 30th Terrace @ NW 16th Avenue	Westbound NW 16th AVE @ Farside NW 30th TER
502	Zion Evangelical Lutheran Church	Westbound NW 16th BLVD @ Farside NW 34th ST
504	NW 16th Boulevard @ NW 37th Boulevard	Westbound NW 16th BLVD @ Farside NW 37th BLVD
505	B'Nai Israel School & Day Care	Westbound NW 16th BLVD @ Farside NW 38th TER
506	Westbound NW 16th Boulevard @ NW 39th Street	Westbound NW 16th BLVD @ Nearside NW 39th ST
507	Capital City Bank @ NW 16th Boulevard	Westbound NW 16th BLVD @ Nearside NW 41st ST
509	Floral Expressions	Westbound NW 23rd AVE @ Farside NW 43rd ST
510	Westbound NW 23rd Avenue @ NW 46th Terrace	Westbound NW 23rd AVE @ Nearside NW 46th TER
511	First Church of the Nazarene	Westbound NW 23rd AVE @ Nearside NW 51st ST
529	First Church of the Nazarene	Eastbound NW 23rd AVE @ Nearside NW 51st ST
531	Eastbound NW 23rd Avenue @ NW 46th Street	Eastbound NW 23rd AVE @ Nearside NW 46th ST
532	Floral Expressions	Eastbound NW 23rd AVE @ Nearside NW 43rd ST
534	Eastbound NW 16th Boulevard @ NW 39th Drive	Eastbound NW 16th BLVD @ Nearside NW 39th DR
535	B'Nai Israel School & Day Care	Eastbound NW 16th BLVD @ Nearside NW 38th TER
537	Willowcroft Neighborhood	Eastbound NW 16th BLVD @ Farside NW 35th WAY
538	Covenant Church	Eastbound NW 16th AVE @ Nearside NW 31st TER
541	Raintree Neighborhood	Eastbound NW 16th AVE @ Nearside NW 23rd TER
543	Forest Ridge Neighborhood	Eastbound NW 16th AVE @ Nearside NW 22nd ST
544	Eastbound NW 16th Avenue @ NW 20th Way	Eastbound NW 16th AVE @ Nearside NW 20th WAY
545	Colony Park Apartments	Eastbound NW 16th AVE @ Nearside NW 18th ST
556	Northbound NE 9th Street @ E University Avenue	Northbound NE 9th ST @ Farside E University AVE
558	Northbound NE 9th Street @ NE 5th Avenue	Northbound NE 9th ST @ Nearside NE 5th AVE
560	Northbound NE 9th Street @ NE 8th Avenue	Northbound NE 9th ST @ Nearside NE 8th AVE
561	Eastbound NE 8th Avenue @ NE 11th Street	Eastbound NE 8th AVE @ Nearside NE 11th ST
562	Sunny Food Mart	Eastbound NE 8th AVE @ Nearside NE 12th ST
563	Jones Edmunds	Eastbound NE 8th AVE @ Farside NE 13th ST
570	Eastbound NE 8th Avenue @ NE 22nd Street	Eastbound NE 8th AVE @ Nearside NE 22nd ST
573	Northbound NE 24th Street @ NE 10th Avenue	Northbound NE 24th ST @ Nearside NE 10th AVE
575	Eastbound NE 12th Avenue @ NE 24th Terrace	Eastbound NE 12th AVE @ Farside NE 24th TER
576	Southbound NE 25th Street @ NE 11th Place	Southbound NE 25th ST @ Farside NE 11th PL
577	Southbound NE 25th Street @ NE 10th Avenue	Southbound NE 25th ST @ Nearside NE 10th AVE
588	Morningside Nature Center	Eastbound E University AVE @ Nearside SE SE 38th *
589	Eastside Plaza	Eastbound E University AVE @ Nearside SE 39th ST
598	Eastside Plaza	Westbound E University AVE @ Farside SE 39th ST
599	Morningside Nature Center	Westbound E University AVE @ Nearside SE 38th ST
600	E. University Ave - Loftan High School	Westbound E University AVE @ Nearside Ellen West *
601	Fred Cone Park	Westbound E University AVE @ Nearside SE 27th ST
610	Northbound NE 25th Street @ NE 10th Avenue	Northbound NE 25th ST @ Nearside NE 10th AVE
612	Westbound NE 12th Avenue @ NE 24th Terrace	Westbound NE 12th AVE @ Nearside NE 24th TER
614	Southbound NE 24th Street @ NE 8th Avenue	Southbound NE 24th ST @ Nearside NE 8th AVE
616	Southbound NE 24th Street @ NE 8th Avenue	Southbound NE 24th ST @ Nearside NE 8th AVE

Landing Pad Locations (Supplemental List)

Stop-ID	Stop Name	Stop Description
617	Westbound NE 8th Avenue @ NE 22nd Street	Westbound NE 8th AVE @ Nearside NE 22nd ST
623	Westbound NE 13th Street @ NE 8th Avenue	Westbound NE 8th AVE @ Nearside NE 13th ST
624	Sunny Food Mart	Westbound NE 8th AVE @ Farside NE 12th ST
627	Southbound NE 9th Street @ NE 7th Avenue	Southbound NE 9th ST @ Nearside NE 7th AVE
629	Southbound NE 9th Street @ NE 5th Avenue	Southbound NE 9th ST @ Nearside NE 5th AVE
630	Southbound NE 9th Street @ NE 3rd Avenue	Southbound NE 9th ST @ Nearside NE 3rd AVE
632	Birth Center of Gainesville	Westbound E University AVE @ Nearside NE 8th ST
633	Gainesville Eye Doctors	Westbound E University AVE @ Nearside NE 7th ST
638	Hannah's Condominiums	Eastbound SW 42nd PL @ Farside SW 34th ST
639	Palm Villas Apartments	Northbound SW 31st ST @ Nearside SW 41st PL
645	University Town Center	Northbound SW 34th ST @ Nearside Archer RD
671	Lakeshore Towers Apartments	Southbound SW 13th ST @ Nearside SW 25th PL
705	Parkview Plaza	Eastbound NE 16th AVE @ Farside NE 2nd ST
706	Laundry Mart	Northbound NE 2nd ST @ Farside NE 16th AVE
707	Pine Grove Apartments	Northbound NE 2nd ST @ Nearside NE 21st LN
708	McCoy Court Apartments	Northbound NE 2nd ST @ Nearside NE 21st LN
710	Pointe 23 Apartments	Eastbound NE 23rd AVE @ Nearside NE 7th ST
713	NE 23rd Avenue @ NE 11th Terrace	Eastbound NE 23rd AVE @ Farside NE 11th TER
714	YMCA @ NE 23rd Avenue	Eastbound NE 23rd AVE @ Nearside NE 14th ST
723	Highland Court	Westbound NE 39th AVE @ Nearside NE 11th TER
727	Oasis Carwash	Westbound NW 39th AVE @ Nearside NW 6th ST
729	Southbound SW 6th Street @ NW 36th Avenue	Southbound NW 6th ST @ Nearside NW 35th AVE
730	Southbound NW 6th Street @ NW 32nd Place	Southbound NW 6th ST @ Nearside NW 32nd PL
733	Community Action	Southbound NW 6th ST @ Farside NW 26th AVE
735	Bosshardt Realty	Westbound NW 23rd AVE @ Farside NW 6th ST
736	Wesley United Methodist Church	Westbound NW 23rd AVE @ Nearside NW 10th ST
739	Eastbound NW 39th Avenue @ NW 10th Street	Eastbound NW 39th AVE @ Farside NW 10th ST
741	Gainesville Public Works	Eastbound NW 39th AVE @ Farside NW 6th ST
744	Wade Raulerson Honda Dealership	Eastbound NE 39th AVE @ Farside N Main ST
745	Highland Court Apartments	Eastbound NE 39th AVE @ Nearside NE 12th ST
748	Family Services	Southbound NE 15th ST @ Farside NE 39th AVE
754	YMCA @ NE 23rd Avenue	Westbound NE 23rd AVE @ Farside NE 14th ST
755	Highland Court Manor Neighborhood @ NE 23rd Avenue	Westbound NE 23rd AVE @ Nearside NE 11th TER
759	Pine Grove Apartments	Southbound NE 2nd ST @ Farside NE 21st LN
760	Laundry Mart	Southbound NE 2nd ST @ Nearside NE 16th AVE
761	Plaza Coffee Shop	Westbound NE 16th AVE @ Nearside NE 2nd ST
768	Main Street Auto	Southbound N Main ST @ Farside NE 6th AVE
769	The Collier Companies	Southbound N Main ST @ Nearside NW 2nd AVE
772	Classic Car Cleaners	Southbound S Main ST @ Nearside SW 13th AVE
776	Spring Hill Church	Northbound Williston RD @ Farside SE 1st ST
779	Sugarhill Neighborhood @ SE 19th Avenue	Eastbound SE 19th PL @ Farside SE 1st TER
783	Chevron Gas Station @ Williston Road	Southbound Williston RD @ Farside SE 4th ST
784	Southbound Williston Road @ SE 1st Terrace	Southbound Williston RD @ Nearside SE 1st TER
785	Springhill Baptist Church	Southbound Williston RD @ Nearside SE 1st ST
792	Backstage Lounge	Northbound S Main ST @ Nearside SE 13th Rd
821	Cypress Pointe Apartments	Northbound SW 62nd BLVD @ Farside SW 4th PL
822	Palm Garden of Gainesville	Northbound SW 62nd BLVD @ Nearside SW 4th PL
850	GRU Administration Building	Eastbound SE 4th AVE @ Farside SE 4th ST
853	Northbound SE 11th Street @ SE 2nd Avenue	Northbound SE 11th ST @ Nearside SE 2nd AVE
856	Westcoast Sea Food	Northbound Waldo RD @ Farside NE 5th AVE
857	Little People's Palace	Northbound Waldo RD @ Nearside NE 8th AVE
859	Cabana Beach Apartments	Westbound SW 52nd BLVD @ Nearside SW 20th AVE
862	Northbound NE 9th Street @ NE 9th Avenue	Northbound NE 9th ST @ Nearside NE 9th AVE
863	Northbound NE 9th Street @ NE 10th Place	Northbound NE 9th ST @ Nearside NE 10th PL
864	Northbound NE 9th Street @ NE 14th Avenue	Northbound NE 9th ST @ Farside NE 14th AVE

Landing Pad Locations (Supplemental List)

Stop-ID	Stop Name	Stop Description
868	Michelle Garden Apartments	Eastbound NE 16th AVE @ Nearside NE 15th ST
869	Fair View Apartments	Eastbound NE 16th AVE @ Nearside NE 16th TER
870	Tacachale Center	Northbound Waldo RD @ Farside NE 16th AVE
873	BP Gas Station @ NE 23rd Avenue	Westbound NE 23rd AVE @ Farside Waldo RD
874	University of Florida East Campus Office Building	Westbound NE 23rd AVE @ Nearside NE 18th TER
875	Bertie Heating & Air	Westbound NE 23rd AVE @ Nearside NE 17th TER
877	Quick Mart @ NE 15th Street	Northbound NE 15th ST @ Nearside NE 39th AVE
878	Ironwood Golf Course	Eastbound NE 39th AVE @ Farside Waldo RD
879	Double Envelope Corporation	Eastbound NE 39th AVE @ Nearside Waldo RD
892	One Room School	Southbound NE 15th ST @ Nearside NE 39th AVE
893	Bertie Heating & Air	Eastbound NE 23rd AVE @ Nearside NE 17th TER
894	UF Eastside Campus @ NE 23rd Avenue	Eastbound NE 23rd AVE @ Farside NE 18th TER
895	BP Gas Station @ NE 23rd Avenue	Eastbound NE 23rd AVE @ Nearside Waldo RD
897	Crab House	Southbound Waldo RD @ Farside Ne 18th PL
898	Rose Food Store	Westbound NE 16th AVE @ Nearside NE 16th WAY
899	Michelle Garden Apartments	Westbound NE 16th AVE @ Nearside NE 15th ST
900	Auto Audio	Westbound NE 16th AVE @ Nearside NE 12th ST
903	Southbound NE 9th Street @ NE 14th Avenue	Southbound NE 9th ST @ Nearside NE 14th AVE
904	Southbound NE 9th Street @ Ne 10th Place	Southbound NE 9th ST @ Nearside NE 10th PL
905	Southbound NE 9th Street @ NE 9th Avenue	Southbound NE 9th ST @ Nearside NE 9th AVE
909	Little People's Palace	Southbound Waldo RD @ Farside NE 8th AVE
910	Shands Eastside Community Practice	Southbound Waldo RD @ Farside NE 5th AVE
912	Kangaroo @ Waldo Road	Southbound Waldo RD @ Nearside E University AVE
913	Southbound SE 11th Street @ SE 2nd Avenue	Southbound SE 11th ST @ Nearside SE 2nd AVE
920	GRU Administration Building	Westbound SE 4th AVE @ Nearside SE 4th ST
921	Eastbound NW 31st Place @ NW 19th st	Eastbound NW 31st PL @ Farside NW 19th St
923	Eagle Trace Townhomes	Eastbound NW 29th RD @ Farside NW 31st PL
924	Checkers @ NW 29th Road	Eastbound NW 29th RD @ Nearside NW 13th ST
934	Campus Church of Christ	Westbound SW 2nd AVE @ Farside SW 26th ST
955	Gainesville Place Apartments	Northbound Old Archer RD @ Nearside SW 31st TER
969	Nationwide Insurance @ Williston Road	Westbound Williston RD @ Farside SW 29th Dr
971	US Post Office @ SW 34th Street	Northbound SW 34th ST @ Nearside SW 47th AVE
977	Millennium Center	Northbound NW 43rd ST @ Farside Newberry RD
978	Lenox Place Apartments	Northbound NW 43rd ST @ Nearside NW 9th Pl
980	NW 14th Place @ NW 43rd Street	Northbound NW 43rd ST @ Nearside NW 14th PL
981	Northbound NW 43rd Street @ NW 16th Place	Northbound NW 43rd ST @ Nearside NW 16th PL
983	Millhopper Pines Apartments	Northbound NW 43rd ST @ Farside NW 18th PL
984	Millhopper Square	Northbound NW 43rd ST @ Nearside NW 16th BLVD
985	Thorn Brook Shops	Northbound NW 43rd ST @ Farside NW 16th BLVD
986	Bank of America @ NW 43rd Street	Northbound NW 43rd ST @ Nearside NW 27th LN
988	Monterey Apartments	Northbound NW 43rd ST @ Farside NW 34th AVE
1014	Allstate Insurance	Southbound NW 43rd ST @ Nearside NW 37th PL
1015	Southbound NW 43rd Street @ NW 33rd Court	Southbound NW 43rd ST @ Nearside NW 33rd CT
1016	Millhopper Branch Library	Southbound NW 43rd ST @ Farside NW 31st AVE
1018	Cedar River Seafood	Southbound NW 43rd ST @ Nearside NW 23rd AVE
1019	St. Michael's Day School	Southbound NW 43rd ST @ Farside NW 23rd AVE
1020	Southbound NW 43rd Street @ NW 19th Avenue	Southbound NW 43rd ST @ Nearside NW 19th AVE
1022	Southbound NW 43rd Street @ NW 15th Place	Southbound NW 43rd ST @ Nearside NW 15th PL
1023	Suburban Heights Neighborhood	Southbound NW 43rd ST @ Nearside NW 13th AVE
1024	Landmark Woods Neighborhood	Southbound NW 43rd ST @ Farside NW 12th AVE
1025	Landmark Woods Neighborhood	Southbound NW 43rd ST @ Nearside NW 9th PL
1026	Holy Faith Catholic Church	Southbound NW 43rd ST @ Farside NW 8th AVE
1028	Texas Road House @ Butler Plaza	Westbound Archer RD @ Farside SW 37th BLVD
1142	Hunters Run Apartments (LG only)	Southbound SW 25th TER @ Nearside SW Williston RD
1165	Hills Mini Storage	Westbound NE 39th Ave @ Farside Waldo Rd
1166	Ironwood Golf Course	Westbound NE 39th AVE @ Nearside Waldo RD

Landing Pad Locations (Supplemental List)

Stop-ID	Stop Name	Stop Description
1199	VA Hospital @ Archer Rd	Eastbound Archer RD @ Farside Center DR
1201	Greyhound Station	Westbound NW 23rd AVE @ Nearside N Main ST
1213	Lexington Crossing Apartments	Southbound SW 27th ST @ Nearside SW 40th PL
1217	Schiebler Childrens Medical Facility	Westbound SW 16th AVE @ Nearside Shealy DR
1222	Hearing Aid Gainesville	Eastbound NW 23rd TER @ Nearside NW 10th ST
1223	Forest Meadows Funeral Home	Eastbound NW 23rd TER @ Nearside NW 6th ST
1228	Alachua County Courthouse	Westbound SW 4th AVE @ Farside SW 1st ST
1231	Graduate Apartments	Westbound SW 4th AVE @ Nearside SW 13th ST
1232	Eagle Trace Townhomes	Westbound NW 29th RD @ Nearside NW 17th ST
1233	Westbound NW 31st Place @ NW 19th Street	Westbound NW 31st PL @ Nearside NW 19th ST
1239	Caroline Manor Affordable Housing	Westbound E University AVE @ Nearside NE 25th ST
1243	GRU Administration Building	Westbound SE 4th AVE @ Farside SE 2nd ST
1249	Exxon Gas Station @ Archer Road	Westbound Archer RD @ Nearside SW 40th BLVD
1257	Westbound SW 4th Avenue @ SW 10th Street	Westbound SW 4th AVE @ Nearside SW 10th ST
1258	Eastbound SW 4th Avenue @ SW 10th Street	Eastbound SW 4th AVE @ Nearside SW 10th ST
1259	Exxon Gas Station @ E University Avenue	Westbound E University AVE @ Farside SE 43rd ST
1270	Gainesville Place Apartments	Southbound Gainesville Place Ent @ Old Archer RD
1272	Eastbound SW 24th Avenue @ SW 43rd Street	Southbound SW 43rd St @ Nearside SW 24th AVE
1273	Kensington Apartments @ SW 38th Terrace	Northbound SW 38th TER @ Nearside SW 20th AVE
1294	Southbound SW 10th ST at SW 4th Ave (Deco 39)	Southbound SW 10th ST @ Nearside SW 4th AVE
1295	Stratford Court Apartments	Southbound SW 10th ST @ Nearside SW 6th AVE
1296	Ivy House Apartment	Southbound SW 10th ST @ Nearside SW 8th AVE
1308	US Post Office @ SW 34th Street	Southbound SW 34th ST @ Nearside SW 47th AVE
1313	Bed and Breakfast District	Eastbound SE 2nd AVE @ Farside SE 7th ST
1314	Bed and Breakfast District	Westbound SE 2nd AVE @ Farside SE 7th ST
1316	Super Wal-Mart @ Waldo Road	Southbound Waldo RD @ Nearside NE 12th AVE
1317	Gainesville Correctional Institute	Southbound NE 39th AVE @ Farside Waldo RD
1318	Gainesville Correctional Institute	Northbound NE 39th AVE @ Nearside Waldo RD
1322	Homestead Apartments	Westbound SW 35th PL @ Nearside SW 34th ST
1323	College Manor Apartments	Westbound SW 2nd AVE @ Nearside SW 13th ST
1325	Division of Blind Services	Southbound NW 43rd ST @ Nearside NW 36th AVE
1330	Alachua County Juvenile Detention	Westbound NE 39th AVE @ Farside Waldo RD
1338	Sonny's Barbecue @ Waldo Road	Southbound Waldo RD @ Farside NE 27th AVE
1339	Merita Bread Box	Southbound Waldo RD @ Nearside NE 31st AVE
1348	Ashton Lane	Northbound SW 10th ST @ Nearside SW 4th AVE
1349	Hilton Garden Inn	Eastbound SW 33rd PL @ Farside SW 42nd ST
1350	B&B Office Systems	Northbound SW 42nd ST @ Farside SW 33rd PL
1366	Westbound NW 8th AVE @ NW 4th ST	Westbound NW 8th AVE @ Nearside NW 4th ST
1367	Eastbound SE 2nd AVE @ SE 10th ST	Eastbound SE 2nd AVE @ Farside SE 10th ST
1368	Westbound SE 2nd AVE @ SE 10th ST	Westbound SE 2nd AVE @ Nearside SE 10th Street
1369	Eastbound SW 4th Avenue @ SW 3rd ST	Eastbound SW 4th AVE @ Nearside SW 3rd ST
1374	Westbound NW 39th AVE @ NW 19th TER	Westbound NW 39th AVE @ Nearside NW 19th TER
1375	Westbound NW 39th AVE @ NW 17th TER	Westbound NW 39th AVE @ Farside NW 17th TER
1377	CVS - NW 39th AVE @ NW 13th ST	Westbound NW 39th AVE @ Farside NW 13th ST
1378	Westbound NW 39th AVE @ NW 12th ST	Westbound NW 39th AVE @ Nearside NW 12th ST
1379	Westbound NW 39th AVE @ NW 10th ST	Westbound NW 39th AVE @ Nearside NW 10th ST
1381	Publix - NW 39th AVE @ NW 13th ST	Eastbound NW 39th AVE @ Nearside NW 13th ST
1383	Eastbound NW 39th AVE @ NW 17th TER	Eastbound NW 39th AVE @ Nearside NW 17th TER
1384	Metrocorp Center	Westbound NW 39th AVE @ Nearside NW 43rd ST
1385	Foxfire Woods Neighborhood	Westbound NW 39th AVE @ Nearside NW 39th WAY
1386	Breckenridge Neighborhood	Westbound NW 39th AVE @ Farside NW 37th TER
1387	Sable Chase Neighborhood	Westbound NW 39th AVE @ Nearside NW 35th ST
1388	Sable Chase Neighborhood	Eastbound NW 39th AVE @ Farside NW 35th ST
1389	Eastbound NW 39th AVE @ NW 37th ST	Eastbound NW 39th AVE @ Farside NW 37th ST
1390	The Valley Neighborhood	Eastbound NW 39th AVE @ Nearside NW 38th ST
1391	Metrocorp Center	Eastbound NW 39th AVE @ Nearside NW 40th TER

Landing Pad Locations (Supplemental List)

Stop-ID	Stop Name	Stop Description
1392	Northbound NW 55th ST @ NW 9th LN	Northbound NW 55th ST @ Nearside NW 9th LN
1394	Southbound NW 55th ST @ NW 14th AVE	Southbound NW 55th ST @ Farside NW 14th AVE
1395	Southbound NW 55th ST @ NW 9th LN	Southbound NW 55th ST @ Farside NW 9th LN
1408	Eastbound NW 5th AVE @ NW 17th ST	Westbound NW 5th AVE @ Nearside NW 17th ST
1409	Northbound NW 17th ST @ NW 7th AVE	Northbound NW 17th ST @ Nearside NW 7th AVE
1412	College Park @ NW 5th AVE	Westbound NW 5th AVE @ Nearside NW 15th ST
1414	Northbound NW 17th ST @ NW 5th AVE	Northbound NW 17th ST @ Farside NW 5th AVE
1415	Family Dollar @ NE 23rd AVE	Westbound NE 23rd AVE @ N Main ST
1422	Best Buy @ Windmeadows BLVD	Northbound Windmeadows BLVD @ Farside SW 37th BLVD
1423	Best Buy @ Windmeadows BLVD	Westbound Windmeadows BLVD @ Nearside SW 37th BLVD
1427	Holy Faith Catholic Church	Northbound NW 43rd ST @ Nearside NW 8th AVE
1430	NE 39th Ave @ Waldo Rd	Eastbound NW 39th AVE @ Nearside Waldo RD
1442	North Point @ Ironwood	Northbound NE 15th ST @ Nearside NE 47th PL
1448	Northwest 8 Avenue @ farside NW 4th St	Northwest 8 Avenue @ farside NW 4th St Eastbound
1449	Sonic Drive Inn	Southbound Main ST @ Farside NW 16th AVE
1451	Northside Shopping Center East	Southbound Main ST @ Nearside NW 23rd AVE
1453	St. Patrick Catholic Church	Westbound NE 16th AVE @ Nearside NE 2 ST
1454	Northeast Park	Eastbound NE 16th AVE @ Farside NE 2 ST
1462	NE 18 ST @ NE 3 AVE	Northbound NE 18 ST @ Farside NE 3 AVE
1463	NE 18 ST @ NE 3 AVE	Southbound NE 18 ST @ Farside NE 3 AVE
1464	NE 18th St	Northbound NE 18th ST @ Farside NE 5th Ave
1465	NE 18th St	Southbound NE 18th ST @ Farside NE 5th Ave
1466	NE 18th St @ NE 8th Ave	Northbound NE 18th ST @ Nearside NE 8th Ave
1467	NE 18th St @ NE 8th Ave	Southbound NE 18th ST @ Nearside NE 8th Ave
1468	Gainesville Scooter	Westbound NW 14th Ave @ Farside Main Street
1469	Eastbound University Avenue @ SW 23rd DR	Easstbound W University AVE @ Nearside SW 23rd Dr
1470	Women's Club	Eastbound University Ave @ Farside NW 28th St
1471	Domino's Pizza	Eastbound University Ave @ Nearside Nw 33rd Ct
1472	Kauffman Tires	Eastbound W University Ave @ Farside SW 36th St
1474	Renaissance Jewelers	Westbound SW 2nd Ave @ Farside SW 34th St

Cost
Total Expenses \$11,514,225

Item	Cost
Operating Cost	\$9,691,190
Capital Cost	\$1,823,034
Total	\$11,514,225

Operating Costs

Route	Hours	Implementation										Total	City Portion	Mileage	
		Year	2015	2016	2017	2018	2019	2020	2021	2022	Portion in City				
Alachua	12.8	2015	\$237,442	\$241,715	\$246,066	\$250,496	\$255,004	\$259,595	\$264,267	\$269,024	\$2,023,609	\$505,902	25%		
Archer	5.8	2015	\$107,591	\$109,527	\$111,499	\$113,506	\$115,549	\$117,629	\$119,746	\$121,902	\$916,948	\$55,017	6%		
Hawthorne	9.4	2015	\$174,371	\$177,510	\$180,705	\$183,958	\$187,269	\$190,640	\$194,071	\$197,565	\$1,486,088	\$237,774	16%		
High Springs	12.3	2015	\$228,166	\$232,273	\$236,454	\$240,711	\$245,043	\$249,454	\$253,944	\$258,515	\$1,944,562	\$330,576	17%		
Newberry	11.6	2015	\$215,181	\$219,055	\$222,998	\$227,012	\$231,098	\$235,258	\$239,492	\$243,803	\$1,833,896	\$91,695	5%		
Waldo	9.4	2015	\$174,371	\$177,510	\$180,705	\$183,958	\$187,269	\$190,640	\$194,071	\$197,565	\$1,486,088	\$594,435	40%		
Total			\$1,137,122	\$1,157,590	\$1,178,427	\$1,199,639	\$1,221,232	\$1,243,214	\$1,265,592	\$1,288,373	\$9,691,190	\$1,815,399			

Capital Costs

City	Unit Cost	2015		2016		2017		2018		2019		2020		2021		2022		City Portion			
		Units	Cost	Units	Cost	Units	Cost	Units	Cost	Units	Cost	Units	Cost	Units	Cost	Units	Cost	Total Cost	Total Units	of Cost	City Portion
Alachua	\$162,800	2	\$331,461	0	\$0	0	\$0	0	\$0	0	\$0	0	\$0	0	\$0	0	\$0	\$331,461	2	\$82,865	25%
Archer	\$162,800	1	\$165,730	0	\$0	0	\$0	0	\$0	0	\$0	0	\$0	0	\$0	0	\$0	\$165,730	1	\$9,944	6%
Hawthorne	\$162,800	2	\$331,461	0	\$0	0	\$0	0	\$0	0	\$0	0	\$0	0	\$0	0	\$0	\$331,461	2	\$53,034	16%
High Springs	\$162,800	2	\$331,461	0	\$0	0	\$0	0	\$0	0	\$0	0	\$0	0	\$0	0	\$0	\$331,461	2	\$56,348	17%
Newberry	\$162,800	2	\$331,461	0	\$0	0	\$0	0	\$0	0	\$0	0	\$0	0	\$0	0	\$0	\$331,461	2	\$16,573	5%
Waldo	\$162,800	2	\$331,461	0	\$0	0	\$0	0	\$0	0	\$0	0	\$0	0	\$0	0	\$0	\$331,461	2	\$132,584	40%
Total		11	\$1,823,034	0	\$0	0	\$0	0	\$0	0	\$0	0	\$0	0	\$0	0	\$0	\$1,823,034	11	\$351,348	

A1. City of Alachua Schedule

Morning Schedule

Vehicle	Trip	Alachua (In)	Gainesville (In)	Gainesville (Out)	Alachua (Out)
2	1			6:00	6:35
1	2	6:00	6:35	6:35	7:10
2	3	6:35	7:10	7:10	7:45
1	4	7:10	7:45	7:45	8:20
2	5	7:45	8:20	8:20	8:55
1	6	8:20	8:55		
2	7	8:55	9:30		

Vehicle	Revenue Hours	Revenue Time Decimal	Non-Revenue Time "To"	Non-Revenue Time "From"	Total
1	2:55	2.92	0.6	0.3	3.83
2	3:30	3.50	0.3	0.3	4.17
Total	6:25	6.42	0.9	0.7	8.00

Afternoon Schedule

Vehicle	Trip	Alachua (In)	Gainesville (In)	Gainesville (Out)	Alachua (Out)
2	1			5:15	5:50
1	2			5:50	6:25
2	3	5:50	6:25	6:25	7:00
1	4	6:25	7:00		
2	5	7:00	7:35		

Vehicle	Revenue Hours	Revenue Time Decimal	Non-Revenue Time "To"	Non-Revenue Time "From"	Total
1	1:10	1.17	0.3	0.3	1.83
2	2:20	2.33	0.3	0.3	3.00
Total	3:30	3.50	0.7	0.7	4.83

Daily Totals

Vehicle	Revenue Hours	Revenue Time Decimal	Non-Revenue Time "To"	Non-Revenue Time "From"	Total	Non-Revenue Time Total
1	4:05	4.08	0.92	0.67	5.67	1.58
2	5:50	5.83	0.67	0.67	7.17	1.33
Total	9:55	9.92	1.6	1.3	12.83	2.92

A2. City of Archer Schedule

Morning Schedule

Vehicle	Trip	Archer (In)	Gainesville (In)	Gainesville (Out)	Archer (Out)
1	1	6:00	6:30	6:30	7:00
1	2	7:00	7:30	7:30	8:00
1	3	8:00	8:30		

Vehicle	Revenue Hours	Revenue Time Decimal	Non-Revenue Time "To"	Non-Revenue Time "From"	Total
1	2:30	2.50	0.5	0.3	3.33
Total	2:30	2.50	0.5	0.3	3.33

Afternoon Schedule

Vehicle	Trip	Archer (In)	Gainesville (In)	Gainesville (Out)	Archer (Out)
1	1			5:15	5:45
1	2	5:45	6:15	6:15	6:45
1	3	6:45	7:15		

Vehicle	Revenue Hours	Revenue Time Decimal	Non-Revenue Time "To"	Non-Revenue Time "From"	Total
1	2:00	2.00	0.3	0.3	2.50
Total	2:00	2.00	0.3	0.3	2.50

Daily Totals

Vehicle	Revenue Hours	Revenue Time Decimal	Non-Revenue Time "To"	Non-Revenue Time "From"	Total	Non-Revenue Time Total
1	4:30	4.50	0.75	0.58	5.83	1.33
Total	4:30	4.50	0.8	0.6	5.83	1.33

A3. City of Hawthorne Schedule

Morning Schedule

Vehicle	Trip	Hawthorne (In)	Gainesville (In)	Gainesville (Out)	Hawthorne (Out)
2	1			6:00	6:45
1	2	6:00	6:45	6:45	7:30
2	3	6:45	7:30	7:30	8:15
1	4	7:30	8:15		
2	5	8:15	9:00		

Vehicle	Revenue Hours	Revenue Time Decimal	Non-Revenue Time "To"	Non-Revenue Time "From"	Total
1	2:15	2.25	0.8	0.1	3.05
2	3:00	3.00	0.1	0.1	3.10
Total	5:15	5.25	0.8	0.1	6.15

Afternoon Schedule

Vehicle	Trip	Hawthorne (In)	Gainesville (In)	Gainesville (Out)	Hawthorne (Out)
2	1			5:25	6:10
1	2			6:10	6:55
2	3	6:10	6:55		
1	4	6:55	7:40		

Vehicle	Revenue Hours	Revenue Time Decimal	Non-Revenue Time "To"	Non-Revenue Time "From"	Total
1	1:30	1.50	0.1	0.1	1.60
2	1:30	1.50	0.1	0.1	1.60
Total	3:00	3.00	0.1	0.1	3.20

Daily Totals

Vehicle	Revenue Hours	Revenue Time Decimal	Non-Revenue Time "To"	Non-Revenue Time "From"	Total	Non-Revenue Time Total
1	3:45	3.75	0.80	0.10	4.65	0.90
2	4:30	4.50	0.10	0.10	4.70	0.20
Total	8:15	8.25	0.9	0.2	9.35	1.1

A4. City of High Springs Schedule

Morning Schedule

Vehicle	Trip	High Springs (In)	Gainesville (In)	Gainesville (Out)	High Springs (Out)
2	1			6:00	6:50
1	2	6:00	6:50	6:50	7:40
2	3	6:50	7:40	7:40	8:30
1	4	7:40	8:30		
2	5	8:30	9:20		

Vehicle	Revenue Hours	Revenue Time Decimal	Non-Revenue Time "To"	Non-Revenue Time "From"	Total
1	2:30	2.50	0.8	0.3	3.67
2	3:20	3.33	0.3	0.3	4.00
Total	5:50	5.83	1.2	0.7	7.67

Afternoon Schedule

Vehicle	Trip	High Springs (In)	Gainesville (In)	Gainesville (Out)	High Springs (Out)
2	1			5:20	6:10
1	2			6:10	7:00
2	3	6:10	7:00		
1	4	7:00	7:50		

Vehicle	Revenue Hours	Revenue Time Decimal	Non-Revenue Time "To"	Non-Revenue Time "From"	Total
1	1:40	1.67	0.3	0.3	2.33
2	1:40	1.67	0.3	0.3	2.33
Total	3:20	3.33	0.7	0.7	4.67

Daily Totals

Vehicle	Revenue Hours	Revenue Time Decimal	Non-Revenue Time "To"	Non-Revenue Time "From"	Total	Non-Revenue Time Total
1	4:10	4.17	1.17	0.67	6.00	1.83
2	5:00	5.00	0.67	0.67	6.33	1.33
Total	9:10	9.17	1.8	1.3	12.33	3.17

A5. City of Newberry Schedule

Morning Schedule

Vehicle	Trip	Newberry (In)	Gainesville (In)	Gainesville (Out)	Newberry (Out)
2	1			6:00	6:45
1	2	6:00	6:45	6:45	7:30
2	3	6:45	7:30	7:30	8:15
1	4	7:30	8:15		
2	5	8:15	9:00		

Vehicle	Revenue Hours	Revenue Time Decimal	Non-Revenue Time "To"	Non-Revenue Time "From"	Total
1	2:15	2.25	0.8	0.4	3.37
2	3:00	3.00	0.4	0.4	3.73
Total	5:15	5.25	1.1	0.7	7.10

Afternoon Schedule

Vehicle	Trip	Newberry (In)	Gainesville (In)	Gainesville (Out)	Newberry (Out)
2	1			5:25	6:10
1	2			6:10	6:55
2	3	6:10	6:55		
1	4	6:55	7:40		

Vehicle	Revenue Hours	Revenue Time Decimal	Non-Revenue Time "To"	Non-Revenue Time "From"	Total
1	1:30	1.50	0.4	0.4	2.23
2	1:30	1.50	0.4	0.4	2.23
Total	3:00	3.00	0.7	0.7	4.47

Daily Totals

Vehicle	Revenue Hours	Revenue Time Decimal	Non-Revenue Time "To"	Non-Revenue Time "From"	Total	Non-Revenue Time Total
1	3:45	3.75	1.12	0.73	5.60	1.85
2	4:30	4.50	0.73	0.73	5.97	1.47
Total	8:15	8.25	1.9	1.5	11.57	3.32

A6. City of Waldo Schedule

Morning Schedule

Vehicle	Trip	Waldo (In)	Gainesville (In)	Gainesville (Out)	Waldo (Out)
2	1			6:00	6:45
1	2	6:00	6:45	6:45	7:30
2	3	6:45	7:30	7:30	8:15
1	4	7:30	8:15		
2	5	8:15	9:00		

Vehicle	Revenue Hours	Revenue Time Decimal	Non-Revenue Time "To"	Non-Revenue Time "From"	Total
1	2:15	2.25	0.8	0.1	3.05
2	3:00	3.00	0.1	0.1	3.10
Total	5:15	5.25	0.8	0.1	6.15

Afternoon Schedule

Vehicle	Trip	Waldo (In)	Gainesville (In)	Gainesville (Out)	Waldo (Out)
2	1			5:25	6:10
1	2			6:10	6:55
2	3	6:10	6:55		
1	4	6:55	7:40		

Vehicle	Revenue Hours	Revenue Time Decimal	Non-Revenue Time "To"	Non-Revenue Time "From"	Total
1	1:30	1.50	0.1	0.1	1.60
2	1:30	1.50	0.1	0.1	1.60
Total	3:00	3.00	0.1	0.1	3.20

Daily Totals

Vehicle	Revenue Hours	Revenue Time Decimal	Non-Revenue Time "To"	Non-Revenue Time "From"	Total	Non-Revenue Time Total
1	3:45	3.75	0.80	0.10	4.65	0.90
2	4:30	4.50	0.10	0.10	4.70	0.20
Total	8:15	8.25	0.9	0.2	9.35	1.10

Transportation Systems Management (ISM)

Total Expenses **Cost**
\$31,731,462

Items	Cost ²
Five Points Transfer Station	\$3,019,787
Transit Signal Priority ¹ (Phase 2)	\$27,000
Vehicles (Phase 1)	\$6,822,378
Vehicles (Phase 2)	\$3,856,470
Limited Stop Service (Phase 1)	\$13,209,456
Limited Stop Service (Phase 2)	\$4,796,371
Total	\$31,731,462

Notes:

1. Phase 1 Transit Signal Priority (TSP) included in supplemental list.
2. GO Enhance RTS Study costs differ from those presented here because of inclusion of items like contingency and professional service fees in study.
3. Phase 1 operations would begin in 2018 (Oaks Mall - Five Points). Phase 2 operations would begin in 2020 (Oaks Mall - Santa Fe College-area).