



Department of Doing
 Planning Division
 PO Box 490, Station 11
 Gainesville, FL 32602-0490

306 N.E. 6th Avenue
 P: (352) 334-5022
 P: (352) 334-5023
 F: (352) 334-2648

TO: City Plan Board

Item Number: 1.

FROM: Department of Doing

DATE: October 26, 2017

Submitted by:


 Andrew Persons, AICP
 Planning Consultant

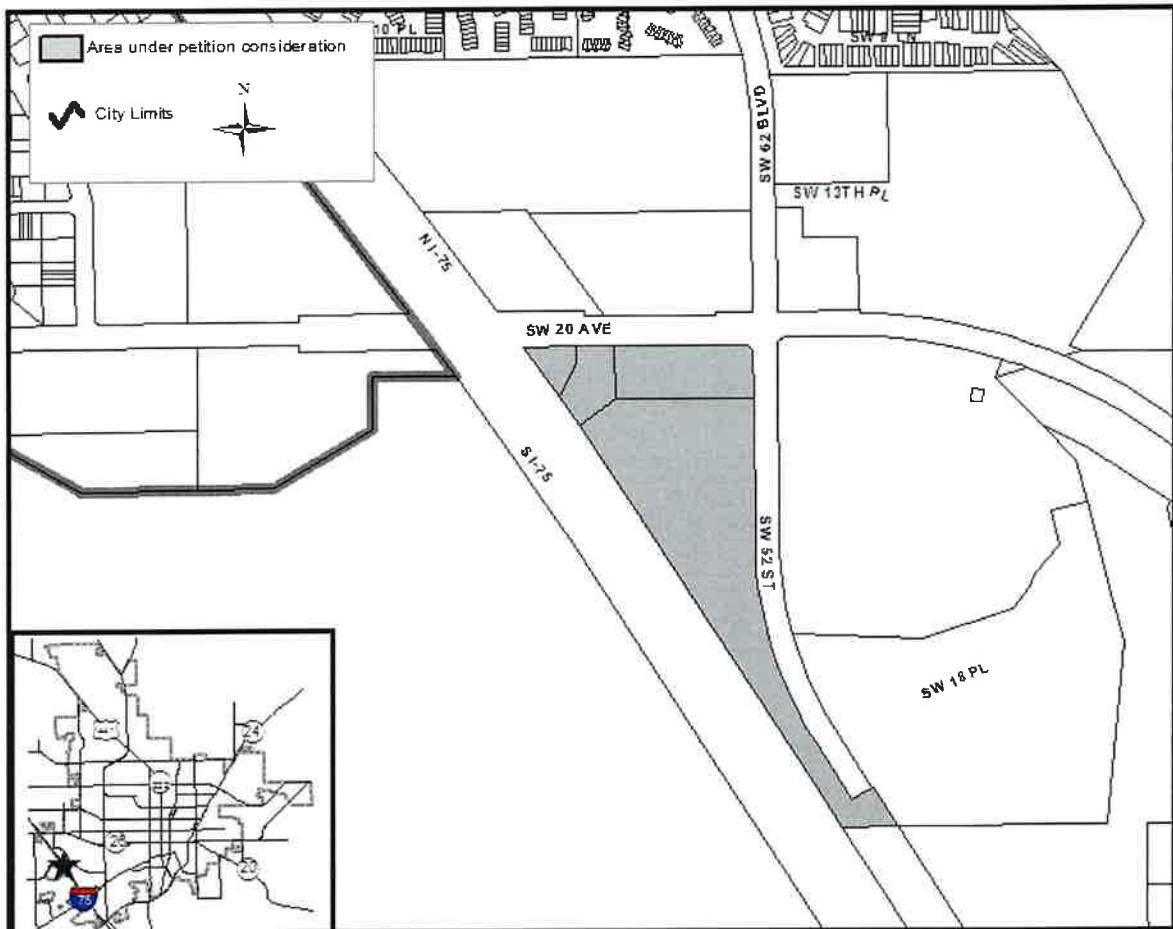
Prepared by:


 Dean Mimms, AICP
 Planning Consultant

SUBJECT: **Petition PB-17-92 LUC.** CHW, Inc., agent for Legacy Fountains of Gainesville, LLC. Amend the City of Gainesville Future Land Use Map from Planned Use District (PUD) and Residential Medium-Density: 8-30 units per acre (RM) to Mixed Use-Low Intensity: 8-30 units per acre (MUL) on +/- 18.5 acres. Located at Southwest corner of the SW 52nd Street and SW 20th Avenue intersection. Related to Petition PB-17-93 ZON.

Recommendation:

Staff recommends approval of Petition PB-17-92 LUC.



Description

The proposed Mixed-Use Low-Intensity (8-30 units/acre) (MUL) land use (and related MU-1 zoning) will encourage development of this undeveloped, approximately 18.5-acre, undeveloped property in an urbanized area. The proposed land use MUL land use (and related MU-1 zoning) allows a mix of residential and non-residential uses and is compatible with the surrounding area.

Table 1

Adjacent Existing Uses

North	SW 20 th AVE (CR 2074) (north of which are undeveloped land and multi-family development (The Pavilion on 62 nd apartments))
South	Undeveloped land
East	SW 52 nd ST (east of which is multi-family development (Cabana Beach apartments))
West	I-75

Adjacent Land Use and Zoning

	Land Use Category	Zoning Category
North	SW 20 th AVE (beyond which are Public and Institutional Facilities (PF), and Residential Medium-Density (8-30 units per acre) (RM))	SW 20 th AVE (beyond which are Public services and operations district (PS), and Planned development district (PD))
South	Residential Medium-Density (8-30 units per acre) (RM)	RMF-6: 8-15 units/acre multiple-family residential district
East	SW 52 nd ST, then Residential Medium-Density (8-30 units per acre) (RM)	SW 52 nd ST, then RMF-6: 8-15 units/acre multiple-family residential district
West	I-75	I-75

The northern 4.8 acres (along SW 20th Avenue) of this property was approved by Ordinance No. 100231 in 2010 for PUD (Planned Use District) land use, and related and required PD (Planned development district) zoning was adopted by Ordinance No. 100327 in 2012. The existing PUD (related PD has similar requirements) allows:

- uses consistent with the MUL land use category;
- an overall maximum of 10 residential units (maximum 2 bedrooms per unit);
- a maximum of 45,000 sq. ft. of non-residential use (20,000 sq. ft. retail/commercial, and 20,000 sq. ft. of office);
- 5,000 sq. ft. for a stand-alone bank with drive-through lane, and various other requirements.

This property was undeveloped at the time of the PUD and PD approvals and remains so today, despite “diligently pursuing potential tenants for half a decade”, as stated on page 3 of the applicant’s Justification Report, Exhibit C-1 – Application. The proposed land use amendment includes the adjacent 13.7-acre, undeveloped property to the south, which has Residential Medium-Density: 8-30 units per acre (RM) land use (and RMF-6: 8-15 units/acre multiple-

family residential district zoning). The substantially expanded area in combination with the proposed MUL land use will provide additional development flexibility. See Exhibit B-1 for an aerial photograph of the property and surrounding area. Exhibits B-2 and B-3 are maps that show the existing and proposed land use categories.

This petition is related to Petition PB-17-93 ZON, which proposes rezoning from Planned development district (PD) and RMF-6: 8-30 units/acre multiple family residential district, to MU-1:8-30 units/acre mixed-use low intensity.

Key Issues

- The proposed large-scale amendment from Planned Use District (PUD) and Residential Medium-Density: 8-30 units per acre (RM) to Mixed-Use Low-Intensity (8-30 units per acre) (MUL) is consistent with the City's Comprehensive Plan and supports infill development of an undeveloped property in an urbanized area.
- The proposed land use change to MUL will increase the development potential of this undeveloped property by increasing the potential amount of both residential and non-residential use relative to the current PUD and RM land use designations.

Basis for Recommendation

The staff recommendation is based on the factors stated in the Future Land Use Element and on State statute criteria, which are discussed below:

1. Consistency with the Comprehensive Plan;
2. Compatibility and surrounding land uses;
3. Environmental impacts and constraints;
4. Support for urban infill and redevelopment;
5. Impacts on affordable housing;
6. Impacts on the transportation system;
7. An analysis of the availability of facilities and services;
8. Need for the additional acreage in the proposed future land use category;
9. Discouragement of urban sprawl as defined in Section 163.3164, F.S., and consistent with the requirements of Subsection 163.3177(6) (a)9, F.S.;
10. Need for job creation, capital investment, and economic development to strengthen and diversify the City's economy; and,
11. Need to modify land use categories and developmental patterns within antiquated subdivisions as defined in Section 163.3164, F.S.

1. Consistency with the Comprehensive Plan

This land use petition is consistent with the overall goal (Goal 1 of the Future Land Use Element (FLUE)) of the City to improve the quality of life and achieve a sustainable development pattern, in part by ensuring that a percentage of land uses are mixed. The proposed land use change a mixed-use category is also consistent with Future Land Use Element Policies 1.1.1, 1.1.2, and 1.2.3, Objective 1.5, and Policy 4.2.1. Please see below for these and for the Mixed-Use Low-Intensity category under Policy 4.1.1. See Exhibit A-1 - Comprehensive Plan - Transportation

Mobility Element GOPs, for transportation-related policies relevant to this proposed amendment.

The requested MUL (Mixed-Use Low-Intensity (8-30 units per acre)) will increase the potential development opportunities for this property by allowing a mix of residential and non-residential throughout the entire 18.5-acre property. It will also allow for a net increase in the potential amount of residential and non-residential development relative to the current Planned Use District (on +/- 4.8 acres) and Residential Medium-Density (8-30 units per acre) (on +/- 13.7 acres) land use categories.

Future development of this property in accordance with the proposed MUL land use category (and related, proposed MU-1 zoning) is supportive of the City's objectives of discouraging urban sprawl, encouraging infill development and promoting transportation choice.

The proposed MUL land use category will be implemented by the MU-1: 8-30 units/acre mixed use low intensity, RMF-7: 8-21 units/acre multiple-family residential district proposed by related Petition PB-17-93 ZON.

Future Land Use Element

Goal 1 Improve the quality of life and achieve a superior, sustainable, development pattern in the City by creating and maintaining choices in housing, offices, retail, and workplaces, and ensuring that a percentage of land uses are mixed, and within walking distance of important destinations.

Policy 1.1.1 To the extent possible, all planning shall be in the form of complete and integrated communities containing housing, shops, workplaces, schools, parks and civic facilities essential to the daily life of the residents.

Policy 1.1.2 To the extent possible, neighborhoods should be sized so that housing, jobs, daily needs and other activities are within easy walking distance of each other.

Policy 1.2.3 The City should encourage mixed-use development, where appropriate.

Objective 1.5 Discourage the proliferation of urban sprawl.

Policy 4.2.1 The City shall adopt land development regulations that provide protection for adjacent residential areas and low intensity uses from the impacts of high intensity uses by separating intense uses from low-intensity uses by transitional uses and by performance measures. Performance measures shall address the buffering of adjacent uses by landscape, building type and site design. Regulation of building type shall insure compatibility of building scale, and overall building appearance in selected areas. Regulation of site design shall address orientation. Such regulation shall also include arrangement of functions within a site, such as parking, loading, waste disposal, access points, outdoor uses and mechanical equipment; and the preservation of site characteristics such as topography, natural features and tree canopy.

Policy 4.1.1 Land Use Categories on the Future Land Use Map shall be defined as follows:

Mixed-Use Low-Intensity (8-30 units per acre)

This category allows a mixture of residential and non-residential uses such as standard lot single-family houses, small-lot single-family houses, duplex houses, townhouses (attached housing), accessory dwelling units, group homes, multi-family housing (if compatible in scale and character with other dwellings in the proposed neighborhood), offices scaled to serve the surrounding neighborhood, retail scaled to serve the surrounding neighborhood, public and private schools, places of religious assembly and other community civic uses, and traditional neighborhoods on sites 16 acres or larger in conformance with the adopted Traditional Neighborhood Development (TND) ordinance. Residential development shall be limited to 8 to 30 units per acres. Lots that existed on November 13, 1991 and that are less than or equal to 0.5 acres in size shall be exempt from minimum density requirements. Intensity will be controlled, in part, by adopting land development regulations that establish height limits of 5 stories or less; however, height may be increased to a maximum of 8 stories by special use permit. Land development regulations shall establish the thresholds for the percentage of mixed uses for new development or redevelopment of sites 10 acres or larger. At a minimum, the land development regulations shall encourage that: at least 10 percent of the floor area of new development or redevelopment of such sites be residential; or, that the surrounding area of equal or greater size than the development or redevelopment site, and within 1/4 mile of the site, have a residential density of at least 6 units per acre. Residential use shall not be a required development component for public and private schools, institutions of higher learning, places of religious assembly and other community civic uses. Buildings in this category shall face the street and have modest (or no) front setbacks.

This category shall not be used to extend strip commercial development along a street. Land development regulations shall ensure a compact, pedestrian-friendly environment for these areas, and provide guidelines or standards for the compatibility of permitted uses.

2. Compatibility and Surrounding Land Uses

The proposed MUL residential land use is compatible with the proximate multi-family land uses and with the surrounding urbanized area. Compatibility of any future non-residential development will be assured by meeting all applicable requirements of the Land Development Code, including landscape buffers, lighting and noise. See Table 1 on Page 2 for a tabular summary of adjacent existing uses and adjacent zoning and land use categories.

3. Environmental Impacts and Constraints

The property is entirely in FEMA Flood Zone X, which is generally considered to be the low-risk zone. (Source: October 16, 2017 e-mail from Andy Renshaw, Technical Support Specialist, City of Gainesville Public Works Department.)

The City's Environmental Coordinator, Mark Brown, PWS, CPSS, provided a comprehensive memorandum dated September 22, 2017 (See Exhibit B-4 - Memorandum from the City's Environmental Coordinator). Key excerpts from Mr. Brown's memorandum follow.

“The subject site has been reviewed for considerations relating to the presence of environmental resources regulated by the City’s Land Development Code (LDC), Article VIII, Division 4 - *Surface Waters and Wetlands*. The subject parcel doesn’t possess wetlands, drainage swales, ditches or other surface waters wetlands; therefore the proposed project is exempt from criteria stipulated in LDC Division 4.

The site is also reviewed for consideration of criteria stipulated in the LDC, Article VIII, Division 3 - *Natural and Archaeological Resources*. ...all three associated parcels are located within the designated *Hogtown Creek Strategic Ecosystem*.

As referenced in the environmental evaluations conducted and reported by CHW (2010) and Dr. David Hall (2006), during the existing Legacy Fountain PD’s review process, it was determined the subject site has specific areas and vegetative components that achieve designation as “significant uplands.”... Since the entire 18.46-acres is currently being considered for different projects and it’s been several years since habitat assessment, additional evaluation will be necessary to provide information of habitat and vegetative conditions to determine and incorporate upland set-asides into the design process. The consultant reports also document the presence of critical tree species that will be evaluated for protection and hopefully incorporated into the upland set-aside areas.”

4. Support for Urban Infill and/or Redevelopment

This proposed large-scale land use amendment is consistent with the City’s infill goals, which include discouragement of the proliferation of urban sprawl (Future Land Use Element Objectives 1.5, see page 4 of this report). The proposed change from Planned Use District (PUD) and Residential Medium-Density: 8-30 units per acre (RM) land use to Mixed Use-Low (8-30 units/acre (MUL) will provide increased infill and development opportunities by allowing for increases in residential and non-residential development potential.

5. Impacts on Affordable Housing

This proposed land use amendment will increase the allowable residential density and therefore may increase the supply of potential affordable housing in the City.

6. Impacts on the Transportation System

This property is served by SW 20th Avenue (2-lane, Major County Roadway and Multimodal Corridor with bike lanes on both sides) to the north, and SW 52nd Street (2-lane, City of Gainesville local street with bike lane on both sides, that currently terminates approximately 170 feet north of the southern boundary property, but is planned for future extension as part of the SW 62nd Blvd. (City of Gainesville collector) extension that will connect SW 20th Avenue to SW Archer Road. The property is located in Transportation Mobility Program Area (TMPA) Zone B.

The proposed large-scale amendment from Planned Use District (PUD) and Residential Medium-Density: 8-30 units per acre (RM) land use to Mixed Use-Low (8-30 units/acre (MUL) may result in an increase in the potential number of trips generated by future development of this

18.5-acre property. The transportation system impacts will be addressed through the Transportation Mobility Element of the Gainesville Comprehensive Plan. Development within TMPA (Transportation Mobility Program Area) Zone B is not required to meet level of service (LOS) requirements for concurrency, but is required to comply with the TMPA Zone B requirements (Policies 10.1.4, 10.1.5 and 10.1.6) of the Transportation Mobility Element (TME). Because the property is also within the University of Florida (UF) Context Area, all new multi-family development is required by Policy 10.1.14 of the TME to fund capital transit costs associated with transit service needs of proposed development. (See Exhibit A-1, Comprehensive Plan GOPs, for these and other pertinent TME Policies.)

On page 13 of the Justification Report dated August 25, 2016 (within Exhibit C-1 – Application), CHW Professional Consultants estimated the potential trip generation (see Table 2: Potential Net Trip Generation, below). The comparison is between potential future development under the proposed MUL land use category (and related, proposed MU-1 zoning), and potential development under the current land use (and zoning) categories. The total net trips are 1,332 Average Daily Trips (AADT) for 277 multi-family residential units (apartments), 50,000 sq. ft. of specialty retail center (shopping center), and 50,000 sq. ft. of general office use. The total net PM peak trips are 103. City planning and transportation staff reviewed the projected net trip generation and found it to be acceptable.

Table 2: Projected Net Trip Generation

Land Use ¹ (ITE)	Units	Daily ¹		AM Peak ¹		PM Peak ¹	
		Rate	Trips	Rate	Trips	Rate	Trips
Proposed²							
Apartment (ITE 220)	277	6.65	1,842.05	.55	152.35	.67	185.69
Specialty Retail Center (ITE 826)	50	44.32	2,216	6.84	342	5.02	251
General Office Building (ITE 710)	50	11.03	551.50	1.56	78	1.49	74.50
<i>Subtotal:</i>	-	-	4,610	-	572	-	511
Existing							
Apartment ³ (ITE 220)	215	6.65	1,429.75	.55	118.25	.67	144.05
General Office Building (ITE 710)	20	11.03	220.60	1.56	31.20	1.49	29.80
Drive-in Bank (ITE 912)	5	148.15	740.75	17.57	87.85	26.69	133.45
Specialty Retail Center (ITE 826)	20	44.32	886.40	6.84	136.80	5.02	100.40
<i>Subtotal:</i>	-	-	3,278	-	374	-	408
Net Trip Generation	-	-	1,332	-	198	-	103

1. *Source: ITE Trip Generation Manual, 9th Edition*
2. *NOTE: A development plan is not being submitted with this Ls-CPA application. As a result, these numbers are based on uses likely to be chosen for the project site. The maximum permitted onsite residential and nonresidential uses are split evenly (50% each) for the purposes of this calculation. Then, the resulting maximum nonresidential uses are split evenly again to reflect a mix of office and retail uses.*
3. *NOTE: For the purposes of accurate comparisons, ±13.66 ac. of RMF-6 has been added to the existing PD, which permits 15 du/acre with 138+ bonus density points.*

The applicant also provided trip distribution information in a memorandum dated October 6, 2017 (see Exhibit C-2 - Trip Distribution Memorandum). The trip generation map within the memorandum shows the following trip distribution:

- 24.8% of daily net new project trips go West on SW 20th AVE
- 34.6% of daily net new project trips go East on SW 20th AVE
- 40.6% of daily net new project trips go North on SW 62nd BLVD.

Debbie Leistner (Planning Manager in the City's Public Works Department) reviewed the trip distribution information provided by the applicant. In an e-mail of October 12, 2016 she stated that;

“it appears that the distribution is reasonable given the current conditions. There are several parallel efforts on-going that will affect the project's distribution and roadway impacts in the future including proposed mixed use land developments to the west and the construction of the SW 62nd Blvd extension connecting SW 20th Ave to Archer Rd. The latter is anticipated to decrease the project's impact along SW 20th Ave by increasing connectivity in the area. The SW 62nd Blvd is included in the FDOT tentative work program with funds for construction in FY22. The overall plan for the SW 62nd Blvd project will require future land acquisition from this subject parcel. At the last iteration of development review for this site it was agreed that the developer would place buildings and site improvements outside of the future right-of-way needs area in anticipation of future land acquisition by FDOT in accordance with federal regulations. Also there was a provision for right-of-way dedication along the frontage of SW 20th Ave in anticipation of the bridge widening by Alachua County. Further coordination with City and County staff will be needed prior to development of the site to determine the extent of the right-of-way needs for both roadway projects.”

Transit service to the property is provided 7 days per week by RTS Route 20 (Reitz Union to Oaks Mall). Monday-Friday service (no weekend service) is provided by RTS Routes: 21 (Reitz Union to Cabana Beach); 76 (Santa Fe to Haile Market Square); and 77 (Santa Fe to Cabana Beach Apartments).

7. Availability of Facilities and Services

This property is not currently served by water and wastewater utilities, but it is in an urbanized area that is served by public utilities and other public services. In an October 5, 2017 e-mail, Neal Beery, GRU Technical Support Specialist III stated that “The lots referenced in this petition are not currently served by water or wastewater utilities, but these utilities can be made available. According to GRU policy, the developer of the property will be responsible for the cost of extending water and wastewater service connections and for any off-site system improvements that may be necessary to provide service. An allowance to provide water supply capacity for future population growth is included in GRU's Consumptive Use Permit. No issues with providing sufficient water supply capacity or impacts due to the proposed land use are

anticipated at this time, but this statement does not constitute a reservation or guarantee of water supply to the property.”

A School Capacity Review for this land use amendment was provided in a letter dated October 12, 2017 from the Alachua County Public Schools (see Exhibit B-5 for Letter from Alachua County Public Schools) that assessed the potential impact of the proposed land use amendment upon school capacity.

If residential development is proposed for the property, this proposed comprehensive plan amendment could potentially impact adopted levels of service for recreation (specifically for: Community Parks, which have an existing LOS of 2.13 acres and an adopted LOS Standard of 2.00 acres per 1,000 people; and, Neighborhood Parks, which have an adopted LOS standard of 0.80 acres per 1,000 people, and an existing LOS of 1.33 acres). However, recreation LOS will be reviewed for concurrency at the time of development plan review, and all applicable concurrency requirements will have to be met at the time of development plan approval.

The proposed land use change will not impact adopted levels of service for potable water, wastewater water supply, or solid waste, all of which will be reviewed for concurrency at the time of development plan review.

Stormwater level of service requirements will have to be met when a development plan for the property is submitted.

8. Need for the Additional Acreage in the Proposed Future Land Use Category.

The proposed large-scale land use amendment will add approximately 18.5 acres to the MUL - Mixed-Use Low-Intensity (8-30 units per acre) land use category. There are currently 392.23 acres of MUL in the City, of which 62.35 acres (approximately 15.9 percent) are vacant.

The closest MU-1 zoned property is approximately 0.8 miles west on the north side of SW 24th Avenue. That undeveloped +/- 2.2-acre property is beyond the nominal one-quarter mile threshold for pedestrian travel from the apartment developments to the east, north and northeast of the property that is the subject of this land use petition. This proposed amendment to MUL will address a need for additional MUL acreage at this location by increasing the potential for the development of non-residential uses that are within walking distance for hundreds of nearby apartment residents who currently must drive or take the bus to get to non-residential centers.

9. Discouragement of urban sprawl as defined in Section 163.3164, F.S., and consistent with the requirements of Subsection 163.3177(6) (a) 9, F.S.

Sub-section 163.3164 (51), F.S. states that “Urban sprawl” means a development pattern characterized by low density, automobile-dependent development with either a single use or multiple uses that are not functionally related, requiring the extension of public facilities and services in an inefficient manner, and failing to provide a clear separation between urban and rural uses. Sub-section 163.3177(6) (a) 9 requires that the future land use element and any amendment to the future land use element shall discourage the proliferation of urban sprawl.

This amendment to the future land use element discourages the proliferation of urban sprawl because it meets the following criteria of Sub-section 163.3177(6) (a) 9 b.:

- (I) Directs or locates economic growth and associated land development to geographic areas of the community in a manner that does not have an adverse impact on and protects natural resources and ecosystems.

Yes. The proposed land use amendment will encourage development of a vacant property in a centrally located, urbanized area. The property has no wetlands or surface waters and is exempt from the criteria stipulated in Division 4 (Surface Waters and Wetlands) of the Land Development Code. The property is located within the designated Hogtown Creek Strategic Ecosystem and is subject to criteria stipulated in Division 3 - Natural and Archaeological Resources. Additional evaluation will be necessary to provide information of habitat and vegetative conditions to determine and incorporate upland set-asides into the future design process.

- (II) Promotes the efficient and cost-effective provision or extension of public infrastructure and services.

Yes. This property is not currently served by water and wastewater utilities, but it is in an urbanized area that is served by public utilities and other public services.

This property is served by SW 20th Avenue (2-lane, Major County Roadway and Multimodal Corridor with bike lanes on both sides) to the north, and SW 52nd Street (2-lane, City of Gainesville local street with bike lane on both sides, that currently terminates approximately 170 feet north of the southern boundary property, but is planned for future extension as part of the SW 62nd Blvd. (City of Gainesville collector) extension that will connect SW 20th Avenue to SW Archer Road. The property is located in Transportation Mobility Program Area (TMPA) Zone B

- (III) Promotes walkable and connected communities and provides for compact development and a mix of uses at densities and intensities that will support a range of housing choices and a multimodal transportation system, including pedestrian, bicycle, and transit, if available.

Yes. The proposed land use amendment to MUL will increase the development potential of this undeveloped, urban infill site that is across from substantial medium-density residential development (apartment complexes) to the north (The Pavilion on 62nd), northeast (The Woodlands of Gainesville), and east (Cabana Beach). It will promote connected and walkable communities and compact development by allowing a mix of uses at a location that is served by transit and by County and City roadways that include sidewalks and bicycle lanes.

Transit service to the property is provided 7 days per week by RTS Route 20 (Reitz Union to Oaks Mall). Monday-Friday service (no weekend service) is provided by RTS Routes: 21 (Reitz Union to Cabana Beach); 76 (Santa Fe to Haile Market Square); and 77 (Santa Fe to Cabana Beach Apartments).

- (VII) Creates a balance of land uses based upon demands of the residential population for the nonresidential needs of an area.

Yes. The proposed MUL land use designation allows for a mix of nonresidential and residential uses. This proposed mixed use category for this property can help meet the nonresidential needs of the residents of this populous part of the urbanized area. It can also help meet the demand for housing in this area by allowing for future residential development.

- 10. Need for job creation, capital investment, and economic development to strengthen and diversify the City's economy; and,**

The proposed land use amendment will increase the potential for development on the property, which is supportive of the City's economic development goal of encouraging infill development.

- 11. Need to modify land use categories and developmental patterns within antiquated subdivisions as defined in Section 163.3164, F.S.**

This is not applicable because the property is not within an antiquated subdivision.

List of Appendices

Appendix A Comprehensive Plan GOPs (Goals, Objectives and Policies)

Exhibit A-1 Comprehensive Plan - Transportation Mobility Element GOPs

Appendix B Supplemental Documents

Exhibit B-1 Aerial Photograph

Exhibit B-2 Map: Existing Land Use

Exhibit B-3 Map: Proposed Land Use

Exhibit B-4 Memorandum from the City's Environmental Coordinator

Exhibit B-5 Letter from Alachua County Public Schools

Appendix C Application

Exhibit C-1 Application

Exhibit C-2 Trip Generation Memorandum

Appendix A Comprehensive Plan GOPs

Exhibit A-1 Comprehensive Plan GOPs

Transportation Mobility Element

Policy 2.1.2 The City shall promote transportation choice, healthy residential and non-residential development, safety, and convenience.

Objective 7.1 Provide multi-modal opportunities and mixed-use development areas to reduce single-occupant automobile trips and reduce vehicle miles traveled.

Policy 10.1.1 All property within city limits is included in the Gainesville Transportation Mobility Program Area (TMPA); however, the TMPA shall not apply to annexed properties that do not yet have an adopted City land use category. When annexed properties are designated with a City land use category, they shall be assigned to the most physically proximate TMPA zone as mapped in the Transportation Mobility Element Data and Analysis Report and in the GIS Map Library on the City's Planning and Development Services Department website.

Policy 10.1.4 For any development or redevelopment within Zone A, the developer shall provide the following transportation mobility requirements. The developer shall provide any transportation modifications that are site related and required for operational or safety reasons, such as, but not limited to, new turn lanes into the development, driveway modifications, or new traffic signals, and such operational and safety modifications shall be unrelated to the Transportation Mobility Program requirements.

- a. Sidewalk connections from the development to existing and planned public sidewalk along the development frontage;
- b. Cross-access connections/easements or joint driveways, where available and economically feasible;
- c. Deeding of land or conveyance of required easements along the property frontage to the City, as needed, for the construction of public sidewalks, bus turn-out facilities, and/or transit shelters. Such deeding or conveyance of required easements, or a portion of same, shall not be required if it would render the property unusable for development. A Transit Facility License Agreement between the property owner and the City for the placement of a bus shelter and related facilities on private property may be used in lieu of deeding of land or conveyance of easements. The License Agreement term shall be for a minimum of 10 years;
- d. Closure of existing excessive, duplicative, or unsafe curb cuts or narrowing of overly wide curb cuts at the development site, as defined

in the Access Management portion of the Land Development Code;
and

- e. Safe and convenient on-site pedestrian circulation, such as sidewalks and crosswalks connecting buildings and parking areas at the development site.

Policy 10.1.5 For any development or redevelopment within Zones B, C, D, E, or M, the developer shall provide all of the items listed in Policy 10.1.4 and shall provide the transportation mobility requirements as specified in Policies 10.1.6, 10.1.7, 10.1.9, 10.1.11, 10.1.13, and 10.1.14, as applicable. The developer shall also provide any transportation modifications that are site related and required for operational or safety reasons, such as, but not limited to, new turn lanes into the development, driveway modifications, or new traffic signals, and such operational and safety modifications shall be unrelated to the Transportation Mobility Program requirements.

Policy 10.1.6 For any development or redevelopment within Zone B, the developer shall, at the developer's expense, meet the following transportation mobility criteria based on the development's (including all phases) trip generation and proportional impact on transportation mobility needs. The criteria chosen shall relate to the particular development site and the transportation mobility conditions and priorities in the zone, adjacent zones, and/or citywide for criteria that benefit the overall transportation system. Based on cost estimates provided by the developer and verified by the City, the City shall have the discretion to count individual criteria as equivalent to two or more criteria for purposes of satisfying transportation mobility requirements. Provision of the required transportation mobility criteria shall be subject to final approval by the City during the development review process and shall be memorialized in a TMPA agreement between the City and the developer.

Net, New Average Daily Trip Generation	Number of Criteria That Shall Be Met
50 or less	At least 1
51 to 100	At least 2
101 to 400	At least 3
401 to 1,000	At least 5
1,001 to 5,000	At least 8

Greater than 5,000	<p>At least 12 and meet either a. or b.:</p> <ul style="list-style-type: none"> a. Located on an existing RTS transit route with minimum 15-minute frequencies in the a.m. and p.m. peak hours. b. Provide funding for a new RTS transit route with minimum 15-minute frequencies in the a.m. and p.m. peak hours or provide funding to improve RTS transit headways to minimum 15-minute frequencies in the a.m. and p.m. peak hours. Funding for new routes shall include capital and operating costs for a minimum of 5 years. Funding for existing route expansions or enhancements shall include capital and operating costs for a minimum of 3 years.
--------------------	---

Zone B Criteria

- a. Intersection and/or signalization modifications to address congestion management, including, but not limited to: signal timing studies, fiber optic interconnection for traffic signals, roundabouts, OPTICOM signal preemption, transit signal prioritization, and/or implementation of the Gainesville Traffic Signalization Master Plan. The Master Plan includes installation of Intelligent Transportation System (ITS) features such as state of the art traffic signal controllers, dynamic message signs, and traffic monitoring cameras designed to maximize the efficiency of the roadway network by reducing congestion and delay.
- b. Addition of lanes on existing road facilities (including, but not limited to, the 4-lane expansion of SR 121 north of US 441 to CR 231), where acceptable to the City and/or MTPO, as relevant.
- c. Construction of new road facilities that provide alternate routes, reduce congestion, and create a better gridded network.
- d. Use of joint driveways or cross-access to reduce curb cuts.
- e. Participation in a transportation demand management program that provides funding or incentives for transportation modes other than single occupant vehicle. Such demand management programs shall provide annual reports of operations to the City indicating successes in reducing single occupant vehicle trips.
- f. Provision of ride sharing or van pooling programs.
- g. Provision of Park and Ride facilities, built to RTS needs and specifications.
- h. Provision of bus pass programs provided to residents and/or employees of the development. The bus passes must be negotiated as part of a contract with the Regional Transit System.
- i. Deeding of land for the addition and construction of bicycle lanes that meet City specifications. Prior to deeding land for right-of-way, the developer and the City must

- agree upon the fair market value of the land for the purposes of meeting this criterion. The developer may submit an appraisal to the City to establish fair market value, subject to review and approval by the City.
- j. Provision of additional bicycle parking over the minimum required by the Land Development Code. Additional bicycle parking may be used to substitute for the required motorized vehicle parking.
 - k. Enhancements to the City's off-street paved trail network (as shown in the Transportation Mobility Map Series) that increase its utility as a multi-modal transportation route. Such enhancements may include, but shall not be limited to: 1) trail amenities such as benches, directional signage, or safety systems; 2) bicycle parking at entry points or connections with transit lines; 3) land acquisition for expansion or better connectivity; 4) additional entry points to the off-street paved trail network; 5) bridges spanning creeks or wetland areas; and 6) appropriate off-street trail surfacing.
 - l. Funding of streetscaping/landscaping (including pedestrian-scale lighting, where relevant) on public rights-of-way or medians, as coordinated with the implementation of the City's streetscaping plans.
 - m. In order to increase the attractiveness of the streetscape and reduce visual clutter along roadways to promote a more walkable environment, provision of no ground-mounted signage at the site for parcels with 100 linear feet or less of property frontage, or removal of non-conforming signage or billboards at the site. Signage must meet all other regulations in the Land Development Code.
 - n. Widening of existing public sidewalks to increase pedestrian mobility and safety.
 - o. Construction of public sidewalks where they do not currently exist or completion of sidewalk connectivity projects. Sidewalk construction required to meet Land Development Code requirements along property frontages shall not count as meeting TMPA criteria.
 - p. Payments to RTS that either increase service frequency or add additional transit service, including Express Transit service and/or Bus Rapid Transit, where appropriate.
 - q. Funding for the construction of new or expanded transit facilities.
 - r. Construction of bus shelters built to City specifications.
 - s. Bus shelter lighting using solar technology designed and constructed to City specifications.
 - t. Construction of bus turn-out facilities to City specifications.
 - u. Construction of access to transit stops and/or construction of transit boarding and alighting areas.

- v. Business operations shown to have limited or no peak-hour roadway impact.
- w. An innovative transportation-mobility-related modification submitted by the developer, where acceptable to and approved by the City.

Policy 10.1.14 Within the portion of the University of Florida (UF) Context Area that is located inside city limits (as mapped in the Campus Master Plan), all new multi-family residential development shall fund the capital transit costs associated with transit service needs. Transit capital costs include transit vehicles, maintenance facilities, passenger facilities such as transit shelters, and technology equipment (such as GPS). Payments shall be based on a proportionate share contribution for any additional transit service enhancements needed to serve the proposed development and maintain existing service levels (frequencies) in the RTS a.m. and p.m. peak hours. The projected new trips shall be based on the expected mode split of all development trips that will use transit. If the development is within $\frac{1}{4}$ mile of UF, there shall be a 25% reduction in the required payment in recognition of the pedestrian and bicycle trips that may occur. Any transit payments required under this policy shall not count towards meeting TMPA criteria in Zones B, C, D, or M.

Policy 10.1.16 To encourage redevelopment and desirable urban design and form, any development or redevelopment within Zones B, C, D, E, or M that meets standards such as neo-traditional, new urbanist, transit-oriented development (TOD), or mixed-use development and includes a mix of both residential and non-residential uses at transit-oriented densities shall be provided credits, in relation to the multi-modal amenities provided, toward meeting the criteria in Policies 10.1.6, 10.1.7, 10.1.9, 10.1.11, and 10.1.13, as applicable.

Policy 10.1.20 The City may require special traffic studies within the TMPA, including, but not limited to, information about trip generation, trip distribution, trip credits, and/or signal warrants, to determine the need for transportation modifications for improved traffic operation and/or safety on impacted road segments.

Objective 10.3 The City's Land Development Code shall provide standards for all new developments and redevelopment within the TMPA. Within the transect zoning district areas, the Land Development code shall regulate urban form to ensure a compact, pedestrian-friendly environment that supports multi-modal opportunities.

Appendix B Supplemental Documents

abbies

B-1



AERIAL PHOTOGRAPH


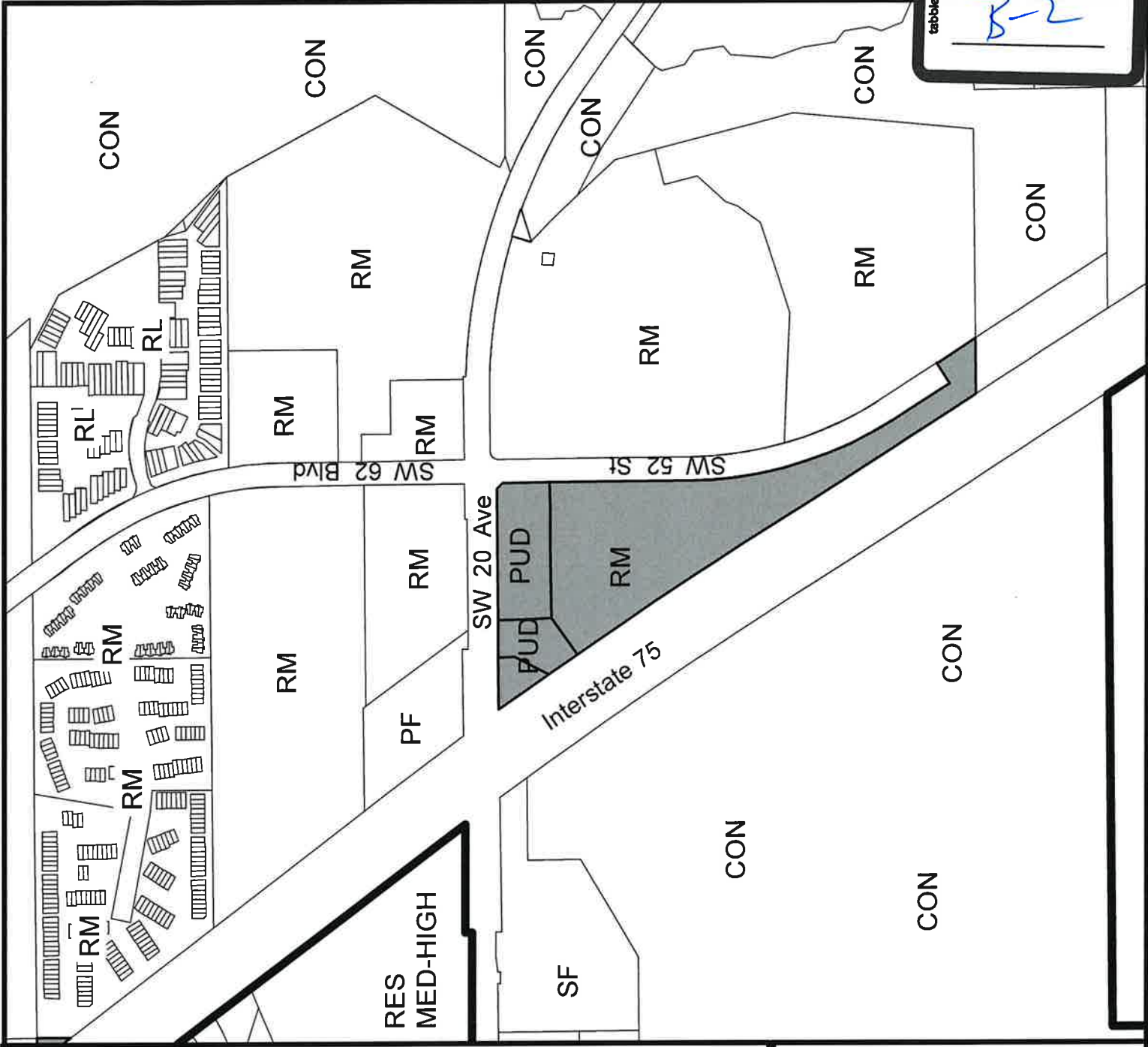
 No Scale	Name CHW, Inc. agent for Legacy Fountains of Gainesville, LLC	Petition Request Amend the City of Gainesville Future Land Use Map from Planned Use District (PUD) and Residential Medium-Density 8-30 units/acre (RM) to Mixed-Use Low-Intensity: 8-30 units/acre (MUL)	Petition Number PB-17-92 LUC
---	---	--	--

EXHIBIT
B-2
tabbles



**Petition PB-17-92 LUC
Existing Land Use
Categories**

Area under petition consideration

**City of Gainesville
Land Use Categories**

- SF Single-Family
- RL Residential Low-Density
- RM Residential Medium-Density
- PF Public and Institutional Facilities
- CON Conservation

**Alachua County
Land Use Categories**

- RES Residential
- MED-HIGH Medium-High Density

--- Division line between two land use categories
 City Limits

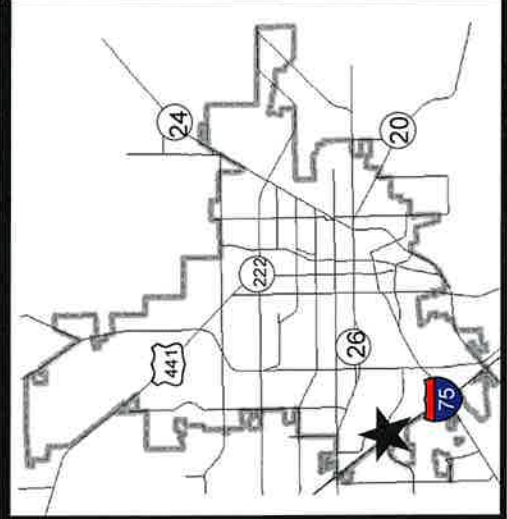
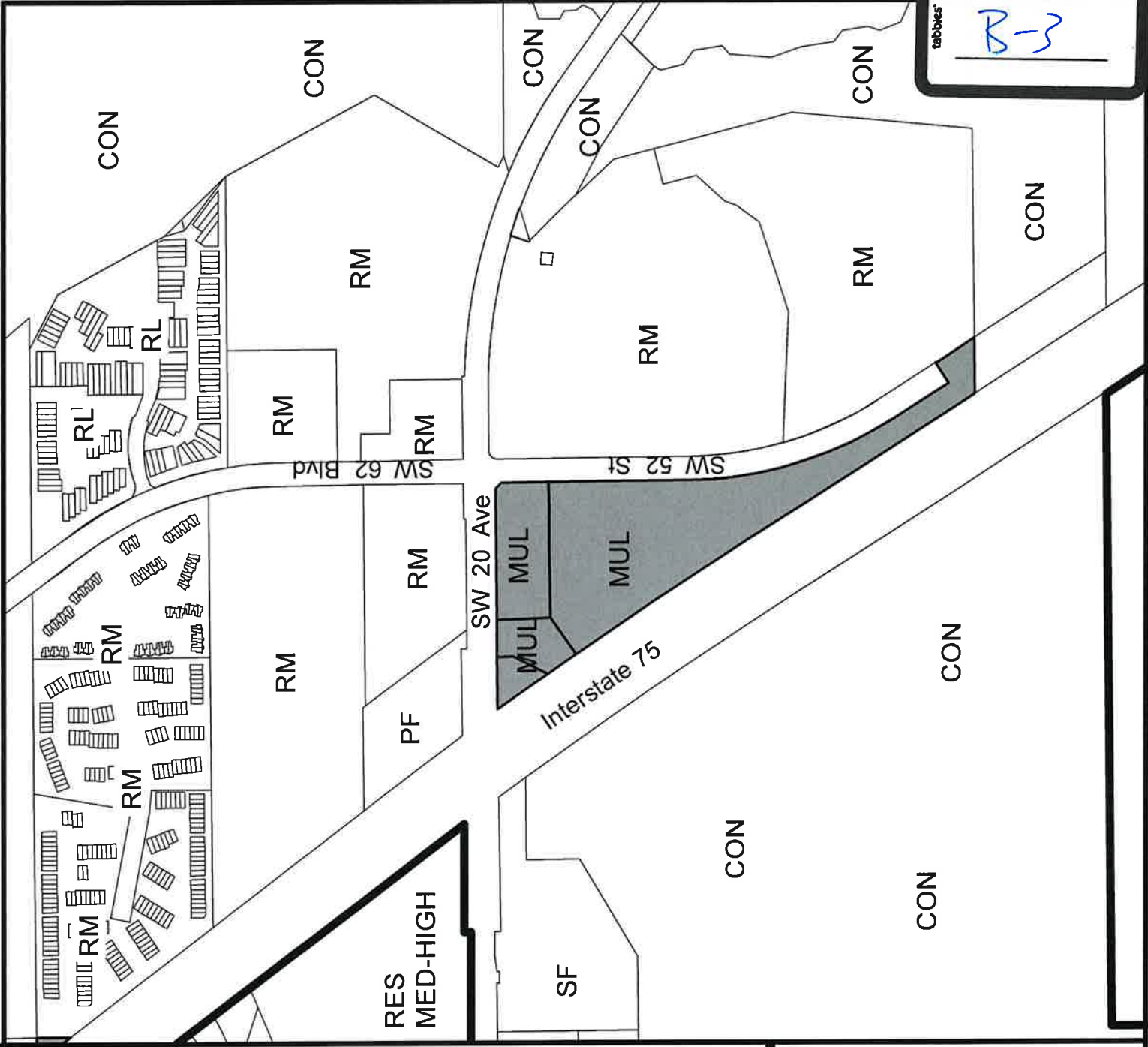


EXHIBIT
B-3

tabbles'



**Petition PB-17-92 LUC
Proposed Land Use
Categories**

Area under petition consideration

**City of Gainesville
Land Use Categories**

- SF Single Family
- RL Residential Low-Density
- RM Residential Medium-Density
- PF Public and Institutional Facilities
- CON Conservation
- MUL Mixed-Use Low-Intensity

**Alachua County
Land Use Categories**

- RES Residential
- MED-HIGH Medium-High Density

--- Division line between two land use categories
— City Limits

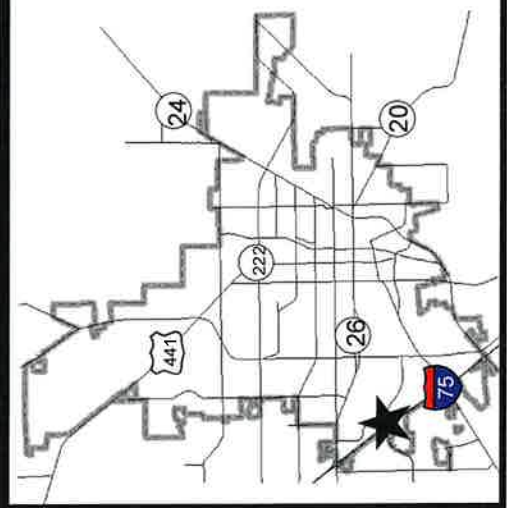



EXHIBIT
B-4



**DEPT
OF
DOING**

Depart
Pl
PO Box
Gainesville,
306 N.E. 6th Avenue
P: (352) 334-5022
P: (352) 334-5023
F: (352) 334-2648

TO: Dean Mimms, AICP, Planner 3

FROM: Mark Brown, PWS, CPSS, Environmental Coordinator **DATE:** September 22, 2017
Mark Brown

SUBJECT: Environmental Memorandum
Petition – Legacy Fountains of Gainesville and Henderson Property –
Large-scale Comprehensive Plan Amendment (Ls-CPA) and Rezoning Applications
Southwest corner of the SW 52nd Street and SW 20th Avenue intersection.

The subject petition include an Ls-CPA to change the existing Future Land Use (FLU) designation from Planned Unit Development (PUD) and Residential Medium (RM) to Mixed Use Low Intensity (MUL) and a companion rezoning that requests a zoning change from Planned Development (PD) to RMF-6 to Mixed-Use Low Intensity (MU-1). The entire site total 18.46-acres) include the Legacy Fountains PD (Alachua County Tax Parcels 066880-003-000, 06680-003-0001) and a portion of the Henderson property to the south (06680-000-000). The site is located at the southwest corner of the SW 52nd Street/SW 62nd Blvd. and SW 20th Avenue intersection and is the remaining undeveloped corner at the intersection.

The subject site has been reviewed for considerations relating to the presence of environmental resources regulated by the City’s Land Development Code (LDC), Article VIII, Division 4 - *Surface Waters and Wetlands*. The subject parcel doesn’t possess wetlands, drainage swales, ditches or other surface water wetlands; therefore the proposed project is exempt from criteria stipulated in the LDC Division 4.



The site is also reviewed for consideration of criteria stipulated in the LDC, Article VIII, Division 3 - *Natural and Archaeological Resources*. As indicated on the figure to the right, all three associated parcels are located within the designated “Hogtown Creek Strategic Ecosystem.”

As referenced in the environmental evaluations conducted and reported by CHW (2010) and Dr. David Hall (2006), during the existing Legacy Fountain PD’s review process, it was determined the subject site has specific areas and vegetative components that achieve designation as “significant uplands.” As referenced per Division 3 - Section 30-8.13.C.3., depending on the quality and specific areas of significant uplands within a “planning parcel” located in a designated strategic ecosystem; “no more than 50% of the upland portion of the

parcel may be required to be set aside for protection of all regulated natural and archaeological resources, including the uplands within the identified Strategic Ecosystems resource area.” The petition application depicts anticipated set-aside areas for the anticipated residential facility adjacent to SW 20th Avenue. Since the entire 18.46-acres is currently being considered for different projects and it’s been several years since habitat assessment, additional evaluation will be necessary to provide information of habitat and vegetative conditions to determine and incorporate upland set-asides into the design process. The consultant reports also document the presence of critical tree species that will be evaluated for protection and hopefully incorporated into the upland set-aside areas.

A site specific cultural resources survey was conducted by SouthArc in 2007. The conclusion of the report indicated only one portion of a documented artifact site (Melroy site, 8AL0258) within the property, however it “is not significant or eligible for the *National Register of Historic Places*.” I concur with SouthArc’s stated opinion, that anticipated development activities “will not affect significant cultural resources and that no further research should be required.”

BOARD MEMBERS

April M. Griffin
 Robert P. Hyatt
 Leannetta McNealy, Ph.D.
 Gunnar F. Paulson, Ed.D.
 Eileen F. Roy

SUPERINTENDENT

Karen D. Clarke



We are committed to the success of every student!

620 B



(352) 955-7300

Fax (352) 955-6700

Facilities Department ** 3700 N. E. 53rd Avenue ** Gainesville, Florida 32609 ** 352.955.7400

October 12, 2017

Dean Mimms, Planning Consultant
 Lead Planner
 Planning Department
 City of Gainesville
 Gainesville, FL

RE: **Legacy Fountains of Gainesville / PB-17-92 LUC.** Review of Comprehensive Plan Amendment and rezoning including a net increase of 31 multi-family dwelling units on 18.5 acres.

Dear Mr. Mimms:

A School Capacity Review for the above referenced project has been completed. The review was conducted in accordance with the City of Gainesville Public School Facilities Element as follows:

POLICY 1.1.2: Coordinating School Capacity with Planning Decisions

The City shall coordinate land use decisions with the School Board's Long Range Facilities Plans by requesting School Board review of proposed comprehensive plan amendments and rezonings that would increase residential density. This shall be done as part of a planning assessment of the impact of a development proposal on school capacity.

POLICY 1.1.3: Geographic Basis for School Capacity Planning.

For purposes of coordinating land use decisions with school capacity planning, the SCSAs that are established for high, middle and elementary schools as part of the Interlocal Agreement for Public School Facility Planning shall be used for school capacity planning. For purposes of this planning assessment, existing or planned capacity in adjacent SCSAs shall not be considered.

POLICY 1.1.5: SBAC Report to City

The School Board shall report its findings and recommendations regarding the land use decision to the City. If the SBAC determines that capacity is insufficient to support the proposed land use decision, the SBAC shall include its recommendations to remedy the capacity deficiency including estimated cost and financial feasibility. The School Board shall forward the Report to all municipalities within the County.

POLICY 1.1.6 City to Consider SBAC Report

The City shall consider and review the School Board's comments and findings regarding the availability of school capacity in the evaluation of land use decisions.

This review does not constitute a "concurrency determination" and may not be construed to relieve the development of such review at the final subdivision or final site plan stages as by the City of Gainesville Comprehensive Plan. It is intended to provide an assessment of the relationship between the project proposed and school capacity – both existing and planned.

TABLE 1: PETITION PB-17-92 LUC – PROJECTED STUDENT GENERATION AT BUILDOUT

	ELEMENTARY	MIDDLE	HIGH	TOTAL
SINGLE FAMILY	0			
MULTIPLIER	0.15	0.070	0.09	0.31
STUDENTS	0	0	0	0
MULTI FAMILY	31			
MULTIPLIER	.08	.03	.03	0.14
STUDENTS	0	0	0	0
TOTAL STUDENTS*	3	1	1	5

Elementary Schools. Petition PB-17-92 LUC is situated in the South Gainesville Concurrency Service Area. The South Gainesville Concurrency Service Area currently provides a capacity of 2,237 seats. The current enrollment is 2,740 students representing a 123% utilization compared to an adopted LOS standard of 100%.

Student generation estimates for the Petition PB-17-92 LUC indicate that 3 elementary seats would be required at buildout. Based on capacity and level of service projections the South Gainesville Concurrency Service Area is currently deficient. The school district is currently reviewing options for resolving level of service issues in this CSA including the construction of a new elementary school.

Middle Schools. The Petition PB-17-92 LUC is situated in the Kanapaha Concurrency Service Area. The Kanapaha Concurrency Service Area provides a capacity of 1,141 seats. The current enrollment is 969 students representing an 86% utilization compared to an adopted LOS standard of 100%. Utilization is projected to reach 99% by 2020 and 102% by 2025. Districtwide utilization of middle school capacity is currently 77% and is expected to increase to 89% by 2020.

No new capacity is planned for the Kanapaha Concurrency Service Area during the five, ten and twenty year planning periods.

Student generation estimates for the Petition PB-17-92 LUC indicate that 1 middle seat would be required at buildout. Capacity and level of service projections indicate that this demand can be reasonably accommodated during the five, ten and twenty year planning period.

High Schools. The Petition PB-17-92 LUC is situated in the Buchholz Concurrency Service Area. The Buchholz Concurrency Service Area currently has a capacity of 2,210 seats. The current enrollment is 2,227 students representing a 101% utilization compared to an adopted LOS standard of 100%. The utilization is projected to reach 107% by 2020 and 117% by 2025. Districtwide utilization of high school capacity is currently 78% and is expected to increase to 83% by 2020 and to 92% by 2025.

No new capacity is planned for the Buchholz Concurrency Service Area during the five, ten and twenty year planning periods.

Student generation estimates for the Petition PB-17-92 LUC indicate that 1 high school seat would be required at buildout. Capacity and level of service projections indicate that this demand can be reasonably accommodated during the five, ten and twenty year planning period.

Summary Conclusion. Students generated by the Petition PB-17-92 LUC at the middle and high levels can be reasonably accommodated for the five, ten and twenty year planning periods.

The South Gainesville Concurrency Service Area (elementary) is currently deficient. The school district is currently reviewing options for resolving level of service issues in this CSA including the construction of a new elementary school.

This evaluation is based on best projections and upon the 2016-2017 Five Year District Facilities Plan adopted by the School Board of Alachua County.

The Petition PB-17-92 LUC project is subject to concurrency review and determination at the final site plan for multi-family and the availability of school capacity at the time of such review.

If you have any questions, please contact this office.

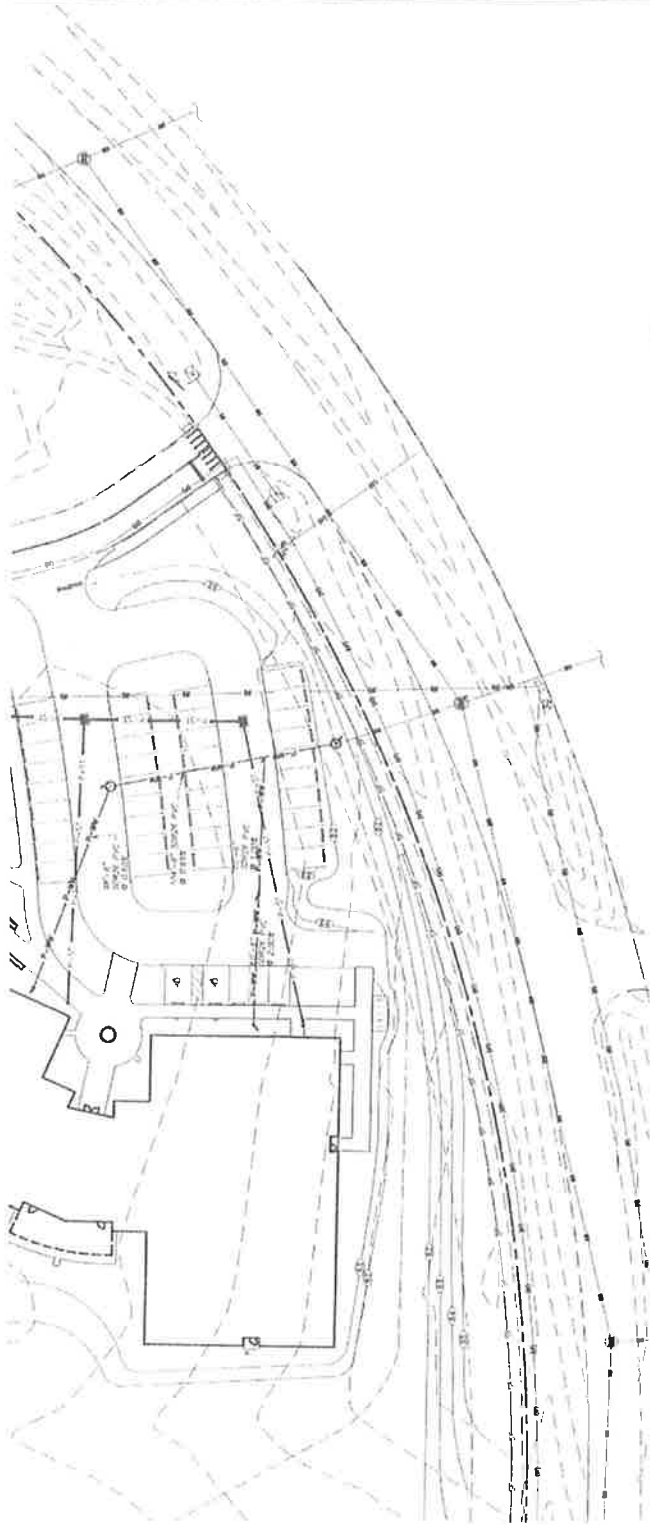
Regards,

A handwritten signature in cursive script, appearing to read 'Suzanne Wynn', with a long horizontal flourish extending to the right.

Suzanne Wynn
Director of Community Planning

CC: Gene Boles

Appendix C Application



**Legacy Fountains of
Gainesville /
Henderson Property
Large-scale Comprehensive Plan
Amendment – Application
Package
August 28, 2017**

Prepared for:
City of Gainesville Department of Doing

Prepared on behalf of:
Legacy Fountains of Gainesville, LLC &
Henderson Land Trust

Prepared by:
CHW

PN# 17-0310

Application Package
Table of Contents

- 1. Cover Letter**
- 2. CPA Application**
- 3. Property Owner Affidavits**
- 4. Legal Description**
- 5. Property Appraiser Datasheets and Tax Records**
- 6. Neighborhood Workshop Materials**
- 7. Justification Report**
- 8. Attachments**
 - a. Environmental Review Application**
 - b. Map Set**
 - c. Public School Concurrency Form**

Application Package
Table of Contents

- 1. Cover Letter**
2. CPA Application
3. Property Owner Affidavits
4. Legal Description
5. Property Appraiser Datasheets and Tax Records
6. Neighborhood Workshop Materials
7. Justification Report
8. Attachments
 - a. Environmental Review Application
 - b. Map Set
 - c. Public School Concurrency Form



August 28, 2017

Forrest Eddleton
 City of Gainesville Planning & Development Services
 Thomas Center B
 306 NE 6th Avenue
 Gainesville, FL 32601

Re: Legacy Fountains of Gainesville and Henderson Property – Large-scale Comprehensive Plan Amendment (Ls-CPA) and Rezoning Applications (Tax Parcel No. 06680-003-000, 06680-003-001, and a portion of 06680-000-000) Gainesville, Florida

Dear Forrest,

On behalf of Legacy Fountains of Gainesville, Inc. and Henderson Land Trust, CHW submits 7 copies of the Ls-CPA and Rezoning applications, which include the following items:

- The required City of Gainesville Ls-CPA and Rezoning applications;
- Property Owner Affidavits; and
- Justification Reports and other supporting information for each application.

Also submitted with each application is a CD-ROM with all application materials, and the following application fees:

- Check No. 1186 for Ls-CPA: \$3,473.00;
- Check No. 1187 for Rezoning: \$3,229.75;

The applications include an Ls-CPA to change the existing Future Land Use (FLU) designation from Planned Unit Development (PUD) (adopted per Ordinance No. 100231) and Residential Medium (RM) to Mixed Use Low Intensity (MUL) and a companion Rezoning application that requests a zoning change from Planned Development (PD) (adopted per Ordinance No. 100327) and RMF-6 to Mixed- Use Low Intensity (MU-1). The site includes the Legacy Fountains PD (Alachua County Tax Parcels 06680-003-000, 06680-003-001) and a portion of Henderson property to the south (06680-000-000). The ±18.46-acre site is located at the southwest corner of the SW 52nd Street/SW 62nd Blvd. and SW 20th Avenue intersection and is the remaining undeveloped corner at this intersection.

In 2012, the City of Gainesville permitted the rezoning of 06680-003-000, 06680-003-001 with 20,000 ft² of office, 20,000 ft² of retail, a 5,000 ft² bank, and 10 dwelling units (du) / (20 bedrooms max.). However, after diligently pursuing potential tenants for half a decade, the site has remained undeveloped. As a result, additional land area will be considered part of the project site and the Ls-CPA and Rezoning applications request straight FLU and Zoning designations. Onsite development will occur consistent with City of Gainesville Comprehensive Plan goals, objectives, and policies and LDC regulations.

We trust this submittal will be sufficient for your review and subsequent approval by the City Plan Board and City Commission. If you have any questions or need additional information, please call me at (352)331-1976.

Sincerely,
 CHW



Ryan Thompson, AICP
 Project Manager

Application Package
Table of Contents

1. Cover Letter
- 2. CPA Application**
3. Property Owner Affidavits
4. Legal Description
5. Property Appraiser Datasheets and Tax Records
6. Neighborhood Workshop Materials
7. Justification Report
8. Attachments
 - a. Environmental Review Application
 - b. Map Set
 - c. Public School Concurrency Form



APPLICATION—CITY PLAN BOARD
Planning & Development Services

OFFICE USE ONLY

Petition No. _____ Fee: \$ _____
 1st Step Mtg Date: _____ EZ Fee: \$ _____
 Tax Map No. _____ Receipt No. _____
 Account No. 001-660-6680-3401 []
 Account No. 001-660-6680-1124 (Enterprise Zone) []
 Account No. 001-660-6680-1125 (Enterprise Zone Credit []

Owner(s) of Record (please print)	
Name: Legacy Fountains of Gainesville, LLC	
Address: 1223 NW 114th Drive	
Gainesville, FL 32606	
Phone: contact agent	Fax: contact agent
(Additional owners may be listed at end of applic.)	

Applicant(s)/Agent(s), if different	
Name: CHW	
Address: 132 NW 76th Drive	
Gainesville, FL 32607	
Phone: 352-331-1976	Fax: 352-331-2476

Note: It is recommended that anyone intending to file a petition for amendments to the future land use map or zoning map atlas, meet with the Department of Community Development prior to filing the petition in order to discuss the proposed amendment and petition process. Failure to answer all questions will result in the application being returned to the applicant.

REQUEST

Check applicable request(s) below:

Future Land Use Map <input checked="" type="checkbox"/>	Zoning Map []	Master Flood Control Map []
Present designation: PUD, RM	Present designation:	Other [] Specify:
Requested designation: MUL	Requested designation:	

INFORMATION ON PROPERTY

1. Street address: Southwest corner of the SW 52nd Street and SW 20th Avenue intersection
2. Map no(s):
3. Tax parcel no(s): 06680-003-000, 06680-003-001, and a portion of 06680-000-000
4. Size of property: ±18.5 _____ acre(s)
<i>All requests for a land use or zoning change for property of less than 3 acres are encouraged to submit a market analysis or assessment, at a minimum, justifying the need for the use and the population to be served. All proposals for property of 3 acres or more must be accompanied by a market analysis report.</i>

Certified Cashier's Receipt:

5. Legal description (attach as separate document, using the following guidelines):
- a. Submit on 8 ½ x 11 in. sheet of paper, separate from any other information.
 - b. May not be included as part of a Purchase Agreement, Contract for Sale, Lease Agreement, Transfer of Title, Warranty Deed, Notice of Ad Valorem Taxes, Print-outs from Property Appraiser’s Office, etc.
 - c. Must correctly describe the property being submitted for the petition.
 - d. Must fully describe directions, distances and angles. Examples are: North 20 deg. West 340 feet (not abbreviated as N 20 deg. W 340’); Right-of-Way (not abbreviated as R/W); Plat Book (not abbreviated as PB); Official Records Book 1, page 32 (not abbreviated as OR 1/32); Section 1, Township 9 South, Range 20 East (not abbreviated as S1-T9S-R20E).

6. **INFORMATION CONCERNING ALL REQUESTS FOR LAND USE AND/OR ZONING CHANGES (NOTE: All development associated with rezonings and/or land use changes must meet adopted level of service standards and is subject to applicable concurrency requirements.)**

A. What are the existing surrounding land uses?

North SW 20th Avenue / Apartment complex / Utilities

South Vacant Residential

East SW 52nd Street / Apartment Complex

West Interstate 75 / Vacant

B. Are there other properties or vacant buildings within ½ mile of the site that have the proper land use and/or zoning for your intended use of this site?

NO X

YES _____ If yes, please explain why the other properties cannot accommodate the proposed use?

- C. If the request involves nonresidential development adjacent to existing or future residential, what are the impacts of the proposed use of the property on the following:

Residential streets

Please see the attached Justification Report for the response to this question.

Noise and lighting

Please see the attached Justification Report for the response to this question.

- D. Will the proposed use of the property be impacted by any creeks, lakes, wetlands, native vegetation, greenways, floodplains, or other environmental factors or by property adjacent to the subject property?

NO ___ YES X (If yes, please explain below)

The project site is within the uplands area designated by the Comprehensive Plan. Please see the Justification Report for a full explanation.

- E. Does this request involve either or both of the following?

- a. Property in a historic district or property containing historic structures?

NO X YES ___

- b. Property with archaeological resources deemed significant by the State?

NO ___ YES ___

Please see the attached Justification Report for a full explanation of this item.

- F. Which of the following best describes the type of development pattern your development will promote? (please explain the impact of the proposed change on the community):

Redevelopment ___

Activity Center ___

Strip Commercial ___

Urban Infill X

Urban Fringe ___

Traditional Neighborhood ___

Explanation of how the proposed development will contribute to the community.
Please see the attached Justification Report for an explanation of this item.

- G. What are the potential long-term economic benefits (wages, jobs & tax base)?
Please see the attached Justification Report for an explanation of this item.

- H. What impact will the proposed change have on level of service standards?

Roadways
Please see the Justification Report.

Recreation
Please see the Justification Report.

Water and Wastewater
Please see the Justification Report.

Solid Waste
Please see the Justification Report.

Mass Transit
Please see the Justification Report.

- I. Is the location of the proposed site accessible by transit, bikeways or pedestrian facilities?

NO YES (please explain)

This site is located along RTS routes 20 and 21. Sidewalks serve the site to the north and east. Please see the Justification Report.

CERTIFICATION

The undersigned has read the above application and is familiar with the information submitted. It is agreed and understood that the undersigned will be held responsible for its accuracy. The undersigned hereby attests to the fact that the parcel number(s) and legal description(s) shown in questions 3 and 5 is/are the true and proper identification of the area for which the petition is being submitted. Signatures of all owners or their agent are required on this form. Signatures by other than the owner(s) will be accepted only with notarized proof of authorization by the owner(s).

Owner of Record	
Name: Legacy Fountains of Gainesville, LLC	
Address: 1223 NW 114th Drive	
Gainesville, FL 32606	
Phone: contact agent	Fax: contact agent
Signature:	

Owner of Record	
Name:	
Address:	
Phone:	Fax:
Signature:	

Owner of Record	
Name: Henderson Land Trust	
Address: 3501 S Main Street Suite 1	
Gainesville, FL 32601	
Phone: contact agent	Fax: contact agent
Signature:	

Owner of Record	
Name:	
Address:	
Phone:	Fax:
Signature:	

No person submitting an application may rely upon any comment concerning a proposed amendment, or any expression of any nature about the proposal made by any participant, at the pre-application conference as a representation or implication that the proposal will be ultimately approved or rejected in any form.

To meet with staff to discuss the proposal, please call (352) 334-5022 or 334-5023 for an appointment.

[Signature]
Owner/Agent Signature

8/28/17
Date

STATE OF FLORIDA
COUNTY OF Alachua

Sworn to and subscribed before me this 28th day of August 2017, by (Name)
Ryan Thompson



[Signature]
Signature - Notary Public

Personally Known OR Produced Identification (Type) _____

Application Package
Table of Contents



1. Cover Letter
2. CPA Application
- 3. Property Owner Affidavits**
4. Legal Description
5. Property Appraiser Datasheets and Tax Records
6. Neighborhood Workshop Materials
7. Justification Report
8. Attachments
 - a. Environmental Review Application
 - b. Map Set
 - c. Public School Concurrency Form

PROPERTY OWNER AFFIDAVIT

Owner Name: Henderson Land Trust			
Address: 3501 South Main Street, Suite 1 Gainesville, FL 32601		Phone: contact agent	
Agent Name: CHW			
Address: 132 NW 76th Drive Gainesville, FL 32607		Phone: 352-331-1976	
Parcel No.: portion of 06680-000-000			
Acreage: ±13.65	S: 10	T: 10	R: 19
Requested Action: Comprehensive Plan Amendment and Rezoning			
<p>I hereby certify that: I am the owner of the subject property or a person having a legal or equitable interest therein. I authorize the above listed agent to act on my behalf for the purposes of this application.</p> <p>Property owner signature: <u><i>James D. Henderson II</i></u></p> <p>Printed name: <u>James D. Henderson II</u></p> <p>Date: <u>8-28-17</u></p> <p>The foregoing affidavit is acknowledged before me this <u>28th</u> day of <u>August</u>, 20<u>17</u>, by <u>James D. Henderson, II</u>, who is/are personally known to me, or who has/have produced _____ as identification.</p> <p style="text-align: center;">NOTARY SEAL <u><i>Kelly Jones Bishop</i></u></p> <p style="text-align: center;">Signature of Notary Public, State of _____</p>			



PROPERTY OWNER AFFIDAVIT

Owner Name: Legacy Fountains of Gainesville, LLC			
Address: 1223 NW 114th Drive Gainesville, FL 32606		Phone: contact agent	
Agent Name: CHW			
Address: 132 NW 76th Drive Gainesville, FL 32607		Phone: 352-331-1976	
Parcel No.: 06680-003-000 and 06680-003-001			
Acreage: ±6.4 acres		S: 10	T: 10
R: 19			
Requested Action: Comprehensive Plan Amendment and Rezoning			
<p>I hereby certify that: I am the owner of the subject property or a person having a legal or equitable interest therein. I authorize the above listed agent to act on my behalf for the purposes of this application.</p>			
<p>Property owner signature: <u></u></p>			
<p>Printed name: <u>GEORGE E. FLETCHER</u></p>			
<p>Date: <u>8-24-17</u></p>			
<p>The foregoing affidavit is acknowledged before me this <u>24</u> day of <u>August</u>, 20<u>17</u>, by <u>George E. Fletcher</u>, who is/are personally known to me, or who has/have produced _____ as identification.</p>			
<p>NOTARY SEAL</p>		<p><u></u></p>	
<p>AMY GNANN MY COMMISSION # FF 227567 EXPIRES: May 5, 2019 Bonded Thru Budget Notary Services</p>		<p>Signature of Notary Public, State of <u>Florida</u></p>	



Application Package
Table of Contents

1. Cover Letter
2. CPA Application
3. Owner Affidavit
- 4. Legal Description**
5. Property Appraiser Datasheets and Tax Records
6. Neighborhood Workshop Materials
7. Justification Report
8. Attachments
 - a. Environmental Review Application
 - b. Map Set
 - c. Public School Concurrency Form



DESCRIPTION

DATE: 24 AUGUST 2017
CLIENT: FLETCHER DEVELOPMENT
PROJECT NAME: LEGACY FOUNTAIN OF GAINESVILLE
PROJECT NO: 17-0310
DESCRIPTION FOR: OVERALL ZONING PARCEL

A PARCEL OF LAND SITUATED IN LOTS 3, 4, 5 AND 6 OF JOHN B. DENTON LANDS AS RECORDED IN PLAT BOOK A, AT PAGE 10 OF THE PUBLIC RECORDS OF ALACHUA COUNTY, FLORIDA AND BEING MORE PARTICULARLY DESCRIBED AS FOLLOWS:

COMMENCE AT THE SOUTHWEST CORNER OF SAID LOT 3 FOR A POINT OF REFERENCE; THENCE RUN NORTH 00°31'21"WEST, ALONG THE WEST LINE OF SECTION 10, TOWNSHIP 10 SOUTH, RANGE 19 EAST, ALACHUA COUNTY, FLORIDA, A DISTANCE OF 319.31 FEET TO THE SOUTH THE RIGHT OF WAY LINE OF SW 20th AVENUE, (100 FOOT WIDE RIGHT OF WAY); THENCE RUN NORTH 89°33'49"EAST, ALONG SAID RIGHT OF WAY LINE, A DISTANCE OF 1363.26 FEET TO IT'S INTERSECTION WITH THE NORTHEASTERLY RIGHT OF WAY LINE OF INTERSTATE 75, (300 FOOT LIMITED ACCESS RIGHT OF WAY) AND THE **POINT OF BEGINNING**; THENCE RUN NORTH 89°33'49"EAST, ALONG SAID SOUTH RIGHT OF WAY LINE OF SW 20th AVENUE, A DISTANCE OF 936.24 FEET; THENCE CONTINUE ALONG SAID SOUTH RIGHT OF WAY LINE, SOUTH 45°26'11"EAST, A DISTANCE OF 35.36 FEET TO THE WEST RIGHT OF WAY LINE OF SW 52nd STREET, (A 100 FOOT WIDE RIGHT OF WAY); THENCE RUN ALONG SAID WEST RIGHT OF WAY LINE SOUTH 00°26'11"EAST, A DISTANCE OF 770.03 FEET TO A POINT OF CURVATURE OF A CURVE CONCAVE TO THE EAST, HAVING A RADIUS OF 1605.65 FEET; THENCE RUN 898.34 FEET ALONG THE ARC OF SAID CURVE TO THE RIGHT, THROUGH A CENTRAL ANGLE OF 32°03'22", SUBTENDED BY A CHORD BEARING AND DISTANCE OF SOUTH 16°27'52"EAST, 886.67 FEET TO A POINT OF TANGENCY; THENCE CONTINUE ALONG SAID WEST RIGHT OF WAY LINE, SOUTH 32°29'32"EAST, A DISTANCE OF 287.85 FEET TO THE END OF SAID RIGHT OF WAY; THENCE RUN NORTH 57°30'28"EAST, A DISTANCE OF 100.00 FEET; THENCE RUN SOUTH 32°29'32"EAST, A DISTANCE OF 193.62 FEET TO THE NORTH LINE OF LANDS AS DESCRIBED AND RECORDED IN OFFICIAL RECORDS BOOK 1997 AT PAGE 2456 OF THE PUBLIC RECORDS OF ALACHUA COUNTY, FLORIDA; THENCE RUN SOUTH 89°32'26"WEST, ALONG SAID LINE, A DISTANCE OF 243.97 FEET TO IT'S INTERSECTION WITH THE AFOREMENTIONED NORTHEASTERLY RIGHT OF WAY LINE OF INTERSTATE 75; THENCE RUN ALONG SAID NORTHEASTERLY RIGHT OF WAY LINE, NORTH 32°35'02" WEST, A DISTANCE OF 1076.78 FEET TO THE POINT OF CURVATURE OF A CURVE CONCAVE TO THE SOUTHWEST, HAVING A RADIUS OF 23095.33 FEET; THENCE RUN 1312.24 FEET ALONG THE ARC OF SAID CURVE TO THE LEFT, THROUGH A CENTRAL ANGLE OF 3°15'20" AND SUBTENDED BY A CHORD BEARING AND DISTANCE OF NORTH 34°12'42"WEST, 1312.06 FEET TO THE END OF SAID CURVE AND THE **POINT OF BEGINNING**.

ALL LYING AND BEING IN SECTION 10, TOWNSHIP 10 SOUTH, RANGE 19 EAST, ALACHUA COUNTY, FLORIDA.

Application Package
Table of Contents

1. Cover Letter
2. CPA Application
3. Owner Affidavit
4. Legal Description
- 5. Property Appraiser Datasheets and Tax Records**
6. Neighborhood Workshop Materials
7. Justification Report
8. Attachments
 - a. Environmental Review Application
 - b. Map Set
 - c. Public School Concurrency Form

9-50
70

THIS INSTRUMENT PREPARED BY
AND RETURN TO:
Miriam Cruz-Bustillo, Esq.
Dell, Graham, Willcox, Barber,
Jopling, Comfort, Schwait
& Gershow, P.A.
P.O. Box 850
Gainesville, FL 32602
Florida Bar No. 561673

Grantor's S.S. No. _____
Grantee's S.S. No. _____
Tax Parcel Id. No. 06680-000-000

RECORDED
OFFICIAL RECORDS
94 FEB 15 AM 3:33
ALACHUA COUNTY, FLORIDA

QUIT CLAIM DEED

THIS QUIT CLAIM DEED, executed this 9th day of December, 1993, by JAMES D. HENDERSON, II and FREDERICK HENDERSON, each individually and as Co-Trustees of the ROBINSON LAFAYETTE HENDERSON, JR. TESTAMENTARY TRUST, as heirs or successors to former partners of HENDERSON LAND AND LUMBER COMPANY, a Co-Partnership and Florida General Partnership, whose post office address is 3501 South Main Street, Suite 1, Gainesville, Florida 32601, Grantors, to JAMES D. HENDERSON, II, as Trustee under the provisions of that certain Land Trust Agreement dated July 27, 1988, and known as HENDERSON LAND TRUST, whose post office address is 3501 South Main Street, Suite 1, Gainesville, Florida 32601, Grantee:

(Whenever used herein the terms "grantor" and "grantee" shall include singular and plural, heirs, legal representatives, and assigns of individuals, and the successors and assigns of corporations, wherever the context so admits or requires)

WITNESSETH, That the said Grantors, for and in consideration of the sum of Ten Dollars (\$10.00) in hand paid by the said Grantee, the receipt whereof is hereby acknowledged, do hereby remise, release and quit claim unto the said Grantee, all of the right, title, interest, claim and demand which the said Grantors have in and to the following described lot, piece or parcel of land, situate, lying and being in the County of Alachua, State of Florida, to-wit:

Parcel E-1: The West 2/9 of Lot 2 lying in Section 10, Township 10 South, Range 19 East.

Parcel E-2: Lot One (1) and East 71 acres of Lot Two (2), and all of Lot Three (3), lying Section 10, T10S, R19E, containing 253 acres, more or less.

Parcel E-3: Lots 4, 5 and 6, lying in Section 10, T10S, R19E, LESS that portion of Lot 6 more particularly described as follows: Commence at the S. E. corner of Lot 6 and run North 565 5/7 feet; thence run West 1320 feet; thence run South 565 5/7 feet; thence run East 1320 feet to the Point of Beginning.

LESS AND NOT INCLUDING PROPERTY INTERESTS HERETOFORE CONVEYED BY R. L. HENDERSON, TRUSTEE (OR AS TRUSTEE), OR HIS SUCCESSORS IN INTEREST, FROM THE ABOVE PARCELS BY INSTRUMENTS RECORDED IN THE OFFICIAL RECORDS OF ALACHUA COUNTY, FLORIDA, AS FOLLOWS AS APPLICABLE IF SO:

- ALL PUBLIC RIGHTS-OF-WAY OF RECORD
ALL EASEMENTS OF RECORD
- | | |
|---------------------|-----------------------|
| ORB 466 at Page 180 | ORB 1050 at Page 355 |
| ORB 591 at Page 263 | ORB 1308 at Page 288 |
| ORB 854 at Page 827 | ORB 1564 at Page 1316 |
| ORB 862 at Page 370 | ORB 1574 at Page 337 |
| ORB 966 at Page 406 | ORB 1589 at Page 201 |
| ORB 874 at Page 222 | ORB 1579 at Page 698 |
| ORB 701 at Page 114 | ORB 1603 at Page 1278 |

Doc. St. Apt. 9-50
J.K. Budy, Esq., Clerk of Circuit Court
Alachua County, FLORIDA
By *[Signature]*



THIS INSTRUMENT RECORDED-OR
AND RETURN TO:
KEVIN P. LEASURE
200 LAURA STREET
GAINESVILLE, FLORIDA 32608

1251318

OR 1950 160452

THE PROPERTY CONVEYED BY THIS DEED IS NOT HOMESTEAD.

TO HAVE AND TO HOLD the same, together with all and singular the appurtenances thereunto belonging or in anywise appertaining, and all the estate, right, title, interest, lien, equity and claim whatsoever of the said Grantors either in law or equity, to the only proper use, benefit and behoof of the said Grantee forever.

WITH INTENTION TO COMPLY with Section 689.071, Florida Statutes, full power and authority is granted by this Deed to the Trustee, or his successors, to deal in and with the above property or interests therein or any part thereof, and full power and authority is hereby granted to the Trustee, or his successors, either to protect, conserve and to sell, or to lease, or to encumber, or otherwise to manage and dispose of the real property described herein, and any other property rights of whatsoever nature described herein, or any part of it.

The Trustee shall have no individual liability or obligation whatsoever arising from his ownership, as Trustee, of the legal title to the above property, or with respect to any act done or contract entered into or indebtedness incurred by him in dealing with the above property or in otherwise acting hereunder, except only so far as the above property and trust funds in the actual possession of the Trustee shall be applicable to the payment and discharge thereof. Any and all liability, if any, arising with respect to ownership of the above property shall be solely the responsibility of the Beneficiaries of the Land Trust, no personal liability or responsibility is assumed by or shall be enforced against the Trustee either express or implied.

The interest of each and every beneficiary under this Deed and under the Trust Agreement referred to previously and of all persons claiming under them or through any of them shall be only in the earnings, avails and proceeds arising from the sale or other disposition of the above property, and that interest is hereby defined and declared to be personal property only, and no beneficiary under this Deed shall have any title or interest, legal or equitable, in or to the above property as such, but only an interest in the earnings, avails and proceeds from the above property as aforesaid.

In the event of the death, resignation, removal or incompetency of JAMES D. HENDERSON, II, while serving as Trustee under this Deed, or inability to serve when said Trusteeship would otherwise vest, FREDERICK L. HENDERSON shall, only thereupon, succeed as Trustee under this Deed and shall have all of the powers of Trustees under this Deed herein enumerated, and all parties shall deal; with and rely on their dealings with said successor Trustee as fully as they were entitled to deal with the predecessor Trustee under the terms of this Deed.

The death of a Trustee shall be conclusively proved under this Deed when a certified copy of the Death Certificate of the Trustee is recorded on the public records of Alachua County, Florida. The resignation of a Trustee shall be conclusively proved under this Deed when a Notice of Resignation stating that the Trustee is resigning as a Trustee under this Trust Deed signed by the resigning Trustee under this Trust Deed signed by the resigning Trustee and witnessed by two (2) subscribing witnesses and acknowledged by a Notary Public is recorded on the public records of Alachua County, Florida. The removal of a Trustee shall be conclusively proved under this Deed when an Order from a Court of competent jurisdiction or a copy thereof, stating that the Trustee is removed or ordering the Trustee to execute a resignation is recorded on the public records of Alachua County, Florida. The incompetency of a Trustee shall be conclusively proved under this Deed when a duly entered Order of Adjudication of Incompetency concerning the Trustee issued by a Court of competent jurisdiction, or a certified copy thereof, is recorded on the public records of Alachua County, Florida.

"Grantor", "Grantee", "Trustee" and "Beneficiary" are used for

singular or plural, as context requires. Where the terms "Trustee" or "Trustees" are used herein, they shall in each case be considered to include any successor Trustee after such successor Trustee is duly constituted as a Trustee in accordance with the provisions hereof.

IN WITNESS WHEREOF, the said Grantors have signed and sealed these presents the day and year first above written.

Signed, sealed and delivered in the presence of:

Miriam Cruz-Bustillo
MIRIAM CRUZ-BUSTILLO

Janet E. Pennell
JANET E. PENNELL

Miriam Cruz-Bustillo
MIRIAM CRUZ-BUSTILLO

Janet E. Pennell
JANET E. PENNELL

James D. Henderson, II
JAMES D. HENDERSON, II
Individually, and as Co-Trustee
of the ROBINSON LAFAYETTE
HENDERSON, JR. TESTAMENTARY
TRUST

Frederick L. Henderson
FREDERICK L. HENDERSON,
individually and as Co-Trustee
of the ROBINSON LAFAYETTE
HENDERSON, JR. TESTAMENTARY
TRUST

ALL OF THE ABOVE as heirs or successors to former partners of HENDERSON LAND AND LUMBER COMPANY, a Co-Partnership and Florida General Partnership

STATE OF FLORIDA
COUNTY OF ALACHUA

The foregoing instrument was acknowledged before me this 9th day of February, 1994, by FREDERICK D. HENDERSON, individually and as Co-Trustee of the ROBINSON LAFAYETTE HENDERSON, JR. TESTAMENTARY TRUST.


Miriam Cruz-Bustillo
Notary Public, State of Florida at Large
MIRIAM CRUZ-BUSTILLO

Print, Type or Stamp Commissioned Name of Notary Public

Personally known or Produced Identification

Type of Identification Produced:

- Current Florida Driver's License
- Other _____

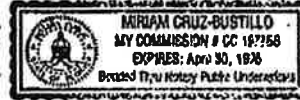


Acknowledgments continue on separate page.

STATE OF FLORIDA
COUNTY OF ALACHUA

The foregoing instrument was acknowledged before me this 9th
day of February, 1994, by JAMES D. HENDERSON, II,
individually, and as Co-Trustee of the ROBINSON, LAFAYETTE
HENDERSON, JR., TESTAMENTARY TRUST.

Miriam Cruz-Bustillo
Notary Public, State of Florida at Large
MIRIAM CRUZ-BUSTILLO



Print, Type or Stamp Commissioned Name
of Notary Public

Personally known or Produced Identification

Type of Identification Produced:

- Current Florida Driver's License
- Other _____



home
sweet
home

Find your dream home with an
FCU Mortgage Loan!



Search Criteria
Parcel From: 06680-000-000
Parcel Thru: 06680-000-000

Search Date: 8/16/2017 at 2:40:23 PM

Parcel: [06680-000-000](#) [GIS Map](#)

<p>Taxpayer: HENDERSON, R L JR TRUSTEE Mailing: 3501 S MAIN ST STE 1 GAINESVILLE, FL <u>32601-9031</u> Location: Sec-Twn-Rng: 10-10-19 Property Use: 09900 - Acrg Not Znd Ag Tax Jurisdiction: Gainesville 3600 Area: 10-10-19 Subdivision: Placeholder</p>	<p>Legal: PB A-10 LOT 1 & E7/9 OF LOT 2 & LOTS 3 4 & 5 LESS R/W & LOT 6 LESS 567 FT OF E 1320 FT LESS OR 591/261 & OR 701/113 & - LESS PART LOT 3 N OF SW-30 & W OF I-75 & PT LOT 2 W OF I-75 PER OR 966/399 LESS BORROW PIT IN E PT OF LOTS 4 5 & 6 PER - OR 1206/819)INC TRIANGLE IN & E OF I-75 IN SEC 9 LESS 16.04 AC TO ALA COUNTY OR 1308/288 LESS ROCKWOOD VILLAS UNITS - 1 & 2 & LESS OR 1564/1316 OR 1577/1485 OR 1578/2861 OR 1579/695 & OR 1574/337 OR 1603/1278 LESS OR 1662/2115 - OR 1662/2121,2127,2130,2133,2136,2124 & 2139 ALSO PBA-10 THAT PART OF W 2/9 OF LOT LYING E OF I-75 OR 1706/2238 & - OR 1706/2254 LESS ALL LYING W OF I-75 (LESS OR 1950/0499 IN LOT 2) LESS PARCELS KNOWN AS PARCELS A & B LESS A-1 - B-1 PER OR 1997/2460) LESS PARCEL E-1 PER OR 1997/2982) LESS PARCELS A-1 A-2 B-1 B-2 & D-1 PER OR 1997/2085) (LESS - OR 2006/0664 & LESS OR 2006/0666) (LESS PARCEL NWLY OF INT OF SW 62 BLVD & CR SW-30 PER OR 2050/5)(LESS COM SW COR - VINTAGE VIEW PH 3 PB O-33 POB E 492.40 FT S 460 FT W 475 FT N 240.83 FT NLY ALG CURVE 220.02 FT POB OR 2110/2498 - (LESS COM SW COR VINTAGE VIEW PH 3 PB O-33 E 492.40 FT S 460 FT POB S 12 FT W 474.97 FT TO E R/W SW 62ND BLVD N - ALG R/W 12 FT E 475 FT POB PER OR 2147/ 0301) (LESS THAT PT N OF SW 20TH AVE PER OWNER'S REQUEST 11/05/03) (LESS - PARCEL PER OR 3142/830 AKA PARCEL # 6680-22)(LESS PARCEL PER OR 3458/0424 AKA PARCEL # 6680-23)(LESS R/W S OF SW - 20TH AVE ACROSS FROM SW 62ND ST PER OR 3744/0536)</p>
---	--

There was 1 parcel found in this search.

[Create download file of selected parcels](#)

The information that is supplied by the Alachua County Property Appraiser's office is public information data and must be accepted and used with the understanding that the data was collected primarily for the use and purpose of creating a Property Tax Roll per Florida Statute. The Alachua County Property Appraiser's Office will not be held liable as to the validity, correctness, accuracy, completeness, and / or reliability of this data. The Alachua County Property Appraiser's Office furthermore assumes no liability whatsoever associated with the use or misuse of this public information data.



2016 Roll Details — Real Estate Account At Unassigned Location RE

[Print this page](#)

Real Estate Account #06680 000 000

[Parcel details](#)

[Latest bill](#)

[Full bill history](#)

2016	2015	2014	2013	...	2002
PAID	PAID	PAID	PAID		PAID

[Get Bills by Email](#)

PAID 2016-11-30 \$22,825.85
 Receipt #16-0041454

Owner: HENDERSON, R L JR TRUSTEE
 % HENDERSON LAND TRUST
 3501 S MAIN ST STE 1
 GAINESVILLE, FL 32601-9031
Situs: Unassigned Location RE

Account number: 06680 000 000

Alternate Key: 1053415

Millage code: 3800

Millage rate: 23.0735

Assessed value: 1,035,000

School assessed value: 1,035,000

Unimproved land value: 1,035,000

Property Appraiser

Location is not guaranteed to be accurate.

2016 Annual bill

[View](#)

Ad valorem: \$23,881.09
Non-ad valorem: \$0.00
Total Discountable: 23881.09
No Discount NAVA: 0.00
Total tax:

Legal description

PB A-10 LOT 1 & E7/9 OF LOT 2 & LOTS 3 4 & 5 LESS R/W & LOT 6 LESS 567 FT OF E 1320 FT LESS OR 591/261 & OR 701/113 & - LESS PART LOT 3 N OF SW-30 & W OF I-75 & PT LOT 2 W OF I-75 PER OR 966/399 LESS BORROW PIT IN E PT OF LOTS 4 5 & 6 PER - OR 1206/819)INC TRIANGLE IN & E OF I-75 IN SEC 9 LESS 16.04 AC TO ALA COUNTY OR 1308/288 LESS ROCKWOOD VILLAS UNITS - 1 & 2 & LESS OR 1564/1316 OR 1577/1485 OR 1578/2861 OR 1579/695 & OR 1574/337 OR 1603/1278 LESS OR 1662/2115 - OR 1662/2121,2127,2130,2133,2136,2124 & 2139 ALSO PBA-10 THAT PART OF W 2/9 OF LOT LYING E OF I-75 OR 1706/2238 & - OR 1706/2254 LESS ALL LYING W OF I-75 (LESS OR 1950/0499 IN LOT 2) LESS PARCELS KNOWN AS Location

Book, page, item: 2314-2576-

Geo number: 10-10-19-066800000000

Range: 19

Township: 10

Section: 10

Neighborhood: 125310.01

Use code: 09900

Total acres: 13.800



RECORDED IN OFFICIAL RECORDS
 INSTRUMENT # 2983220 2 PG(S)

3/24/2016 2:17 PM

BOOK 4417 PAGE 1609

J. K. IRBY

Clerk of the Court, Alachua County, Florida

ERECORDED Receipt# 703973

Doc Stamp-Mort: \$0.00

Doc Stamp-Deed: \$0.70

Intang. Tax: \$0.00

Prepared by and return to:

Ramona M. Chance

Attorney at Law

Ramona M. Chance

4703 NW 53rd Avenue, Suite A-1

Gainesville, FL 32653

352-335-3189

File Number: 16-046

Will Call No.:

[Space Above This Line For Recording Data]

Quit Claim Deed

This Quit Claim Deed made this 23 day of **March, 2016** between **Terry Jackson** whose post office address is 1616 NW 19th Circle, Gainesville, FL 32605, grantor, and **Legacy Fountains of Gainesville, LLC**, a Florida limited liability company, whose post office address is 1223 NW 114th Drive, Gainesville, FL 32606, grantee:

(Whenever used herein the terms "grantor" and "grantee" include all the parties to this instrument and the heirs, legal representatives, and assigns of individuals, and the successors and assigns of corporations, trusts and trustees)

Witnesseth, that said grantor, for and in consideration of the sum **TEN AND NO/100 DOLLARS (\$10.00)** and other good and valuable consideration to said grantor in hand paid by said grantee, the receipt whereof is hereby acknowledged, does hereby remise, release, and quitclaim to the said grantee, and grantee's heirs and assigns forever, all the right, title, interest, claim and demand which grantor has in and to the following described land, situate, lying and being in **Alachua County, Florida** to-wit:

A TRACT OF LAND SITUATED IN SECTION 10, TOWNSHIP 10 SOUTH, RANGE 19 EAST, ALACHUA COUNTY, FLORIDA, SAID TRACT OF LAND BEING MORE PARTICULARLY DESCRIBED AS FOLLOWS: COMMENCE AT THE SOUTHWEST CORNER OF LOT 3 IN SAID SECTION 10 AND RUN NORTH 00 DEG. 31 MIN. 21 SEC. WEST, ALONG THE WEST LINE OF SAID SECTION 10, A DISTANCE OF 319.31 FEET, THENCE RUN NORTH 89 DEG. 33 MIN. 49 SEC. EAST, ALONG THE SOUTH RIGHT OF WAY LINE OF COUNTRY ROAD SW 30, A DISTANCE OF 1363.26 FEET TO AN INTERSECTION WITH THE NORTHEASTERLY RIGHT OF WAY LINE OF INTERSTATE 75 AND THE POINT OF BEGINNING; THENCE RUN EAST ALONG THE SAID SOUTH RIGHT OF WAY LINE WITH THE FOLLOWING COURSES AND DISTANCES: NORTH 89 DEG. 33 MIN. 49 SEC. EAST, 261.72 FEET NORTH 00 DEG. 26 MIN. 11 SEC. WEST 15.00 FEET; NORTH 89 DEG. 33 MIN. 49 SEC. EAST, 450.00 FEET; NORTH 00 DEG. 26 MIN. 11 SEC. WEST, 10.00 FEET; NORTH 89 DEG. 33 MIN. 49 SEC. EAST, 249.52 FEET; THENCE LEAVE SAID SOUTH RIGHT OF WAY LINE AND RUN SOUTH 00 DEG. 26 MIN. 11 SEC. EAST, 250.00 FEET; THENCE RUN SOUTH 89 DEG. 33 MIN. 49 SEC. WEST, 575.00 FEET; THENCE SOUTH 55 DEG. 11 MIN. 21 SEC. WEST, 188.22 FEET TO THE SAID NORTHEASTERLY RIGHT OF WAY LINE OF INTERSTATE 75; THENCE RUN NORTHWESTERLY ALONG SAID RIGHT OF WAY LINE, WITH A CURVE CONCAVE SOUTHWESTERLY, SAID CURVE HAVING A CENTRAL ANGLE OF 00 DEG. 58 MIN. 55 SEC. A RADIUS OF 23,068.32 FEET, A LENGTH OF 403.85 FEET AND A CHORD OF NORTH 35 DEG. 18 MIN. 44 SEC. WEST, 403.84 FEET TO THE POINT OF BEGINNING. LESS AND EXCEPT ANY PORTION OF THE SUBJECT PROPERTY LYING WITHIN SW 62ND BLVD AND COUNTY ROAD NO. SW-30 A/K/A SW 20TH AVE. AND LESS AND EXCEPT ADDITIONAL RIGHT OF WAY AS DESCRIBED IN O.R. BOOK 4086, PAGE 1951, PUBLIC RECORDS OF ALACHUA COUNTY, FLORIDA.

Parcel Identification Numbers: 06680-003-000 and Parcel Identification Number: 06680-003-001

Grantor warrants that at the time of this conveyance, the subject property is not the Grantor's homestead within the meaning set forth in the constitution of the state of Florida, nor is it contiguous to or a part of homestead property.

To Have and to Hold, the same together with all and singular the appurtenances thereto belonging or in anywise appertaining, and all the estate, right, title, interest, lien, equity and claim whatsoever of grantors, either in law or equity, for the use, benefit and profit of the said grantee forever.

In Witness Whereof, grantor has hereunto set grantor's hand and seal the day and year first above written.

Signed, sealed and delivered in our presence:

[Signature]
Witness Name: Thomas R. Diaz
[Signature]
Witness Name: Thomas R. Diaz


X [Signature] (Seal)
Terry Jackson
[Signature] (Seal)

STATE OF FLORIDA
COUNTY OF Blount

The foregoing instrument was acknowledged before me this 23rd day of March, 2016, Terry Jackson, who is personally known to me or has produced a Ful as identification.

[Notary Seal]

[Signature]
Notary Public
Printed Name: Thomas R. Diaz
My Commission Expires: 4/29/16





home
sweet
home

Find your dream home with an
FCU Mortgage Loan!

 Florida
Credit Union

Search Criteria

Parcel From: 06680-003-000

Parcel Thru: 06680-003-000

Search Date: 8/16/2017 at 2:38:40 PM

Parcel: [06680-003-000 GIS Map](#)

<p>Taxpayer: LEGACY FOUNTAINS OF GAINESVILL</p> <p>Mailing: 1223 NW 114TH DR GAINESVILLE, FL 32606</p> <p>Location:</p> <p>Sec-Twn-Rng: 10-10-19</p> <p>Property Use: 01000 - Vacant Comm</p> <p>Tax Jurisdiction: Gainesville 3600</p> <p>Area: Commercial</p> <p>Subdivision: Placeholder</p>	<p>Legal: COM SW COR LOT 3 N 319.31 FT TO S R/W CR NW 30 E ALONG R/W 1363.26 FT TO INT WITH NELY R/W I-75 & POB E ALG R/W - 261.72 FT N 15 FT E 450 FT N 10 FT E 249.52 FT S 250 FT W 575 FT S 55 DEG W 188.22 FT TO SAID NELY R/W I-75 - NWLY ALONG SAID R/W 403.81 FT TO POB OR 1578/2861 & OR 1794/1976 (LESS COM AT INTERSECTION OF S R/W CR - SW 30 & NELY R/W I-75 E 215.98 FT POB S 50 FT S 26 DEG W 167.94 FT TO NELY R/W I-75 SELY ALG R/W 159.50 FT N 55 DEG - E 188.22 FT N 240.15 FT TO S R/W CR 30 W 118 FTS 15 FT W 45 FT POB PER OR 1839/ 2137)(LESS N 10 FT OF E 249.52 FOR R/W) - (LESS R/W PER OR 4086/1951) OR 3350/861</p>
---	---

There was 1 parcel found in this search.

[Create download file of selected parcels](#)

The information that is supplied by the Alachua County Property Appraiser's office is public information data and must be accepted and used with the understanding that the data was collected primarily for the use and purpose of creating a Property Tax Roll per Florida Statute. The Alachua County Property Appraiser's Office will not be held liable as to the validity, correctness, accuracy, completeness, and / or reliability of this data. The Alachua County Property Appraiser's Office furthermore assumes no liability whatsoever associated with the use or misuse of this public information data.

**Alachua County Property Appraiser • 515 N Main Street Suite 200 • Gainesville, FL 32601 • 352-374-5230
(FAX) 352-374-5278**



2016 Roll Details — Real Estate Account At Unassigned Location RE

Real Estate Account #06680 003 000 [Print this page](#)

[Parcel details](#) [Latest bill](#) [Full bill history](#)

2016	2015	2014	2013	...	2002
PAID	PAID	PAID	PAID		PAID

[Get Bills by Email](#)

PAID 2017-05-15 \$6,246.81
 Receipt #16-0188863

Owner: LEGACY FOUNTAINS OF GAINESVILL
 1223 NW 114TH DR
 GAINESVILLE, FL 32606
Situs: Unassigned Location RE

Account number: 06680 003 000
Alternate Key: 1053420
Millage code: 3600
Millage rate: 23.0735

Assessed value: 219,700
School assessed value: 219,700
Unimproved land value: 219,700

Property Appraiser
 Location is not guaranteed to be accurate.

2016 Annual bill

[View](#)

Ad valorem: \$5,069.25
Non-ad valorem: \$0.00
Total Discountable: 5069.25
No Discount NAVA: 0.00
Total tax:

Legal description

COM SW COR LOT 3 N 319.31 FT TO S R/W CR NW 30 E ALONG R/W 1363.26 FT TO INT WITH NELY R/W I-75 & POB E ALG R/W - 261.72 FT N 15 FT E 450 FT N 10 FT E 249.52 FT S 250 FT W 575 FT S 55 DEG W 188.22 FT TO SAID NELY R/W I-75 - NWLY ALONG SAID R/W 403.81 FT TO POB OR 1578/2861 & OR 1794/1976 (LESS COM AT INTERSECTION OF S R/W CR - SW 30 & NELY R/W I-75 E 215.98 FT POB S 50 FT S 26 DEG W 167.94 FT TO NELY R/W I-75 SELY ALG R/W 159.50 FT N 55 DEG - E 188.22 FT N 240.15 FT TO S R/W CR 30 W 118 FTS 15 FT W 45 FT POB PER OR 1839/ 2137)(LESS N 10 FT OF E 249.52 FOR R/W) - (LESS R/W PER OR 4086/1951) OR 3350/861

Location

Book, page, item: 4417-1609-
Geo number: 10-10-19-06680003000
Range: 19
Township: 10
Section: 10
Neighborhood: 125311.60
Use code: 01000
Total acres: 3.540



RECORDED IN OFFICIAL RECORDS
 INSTRUMENT # 2983220 2 PG(S)

3/24/2016 2:17 PM
 BOOK 4417 PAGE 1609

J. K. IRBY
 Clerk of the Court, Alachua County, Florida
 ERECORDED Receipt# 703973
 Doc Stamp-Mort: \$0.00
 Doc Stamp-Deed: \$0.70
 Intang. Tax: \$0.00

Prepared by and return to:

Ramona M. Chance
 Attorney at Law
 Ramona M. Chance
 4703 NW 53rd Avenue, Suite A-1
 Gainesville, FL 32653
 352-335-3189
 File Number: 16-046
 Will Call No.:

[Space Above This Line For Recording Data]

Quit Claim Deed

This Quit Claim Deed made this 23 day of March, 2016 between Terry Jackson whose post office address is 1616 NW 19th Circle, Gainesville, FL 32605, grantor, and Legacy Fountains of Gainesville, LLC, a Florida limited liability company, whose post office address is 1223 NW 114th Drive, Gainesville, FL 32606, grantee:

(Whenever used herein the terms "grantor" and "grantee" include all the parties to this instrument and the heirs, legal representatives, and assigns of individuals, and the successors and assigns of corporations, trusts and trustees)

Witnesseth, that said grantor, for and in consideration of the sum TEN AND NO/100 DOLLARS (\$10.00) and other good and valuable consideration to said grantor in hand paid by said grantee, the receipt whereof is hereby acknowledged, does hereby remise, release, and quitclaim to the said grantee, and grantee's heirs and assigns forever, all the right, title, interest, claim and demand which grantor has in and to the following described land, situate, lying and being in Alachua County, Florida to-wit:

A TRACT OF LAND SITUATED IN SECTION 10, TOWNSHIP 10 SOUTH, RANGE 19 EAST, ALACHUA COUNTY, FLORIDA, SAID TRACT OF LAND BEING MORE PARTICULARLY DESCRIBED AS FOLLOWS: COMMENCE AT THE SOUTHWEST CORNER OF LOT 3 IN SAID SECTION 10 AND RUN NORTH 00 DEG. 31 MIN. 21 SEC. WEST, ALONG THE WEST LINE OF SAID SECTION 10, A DISTANCE OF 319.31 FEET, THENCE RUN NORTH 89 DEG. 33 MIN. 49 SEC. EAST, ALONG THE SOUTH RIGHT OF WAY LINE OF COUNTRY ROAD SW 30, A DISTANCE OF 1363.26 FEET TO AN INTERSECTION WITH THE NORTHEASTERLY RIGHT OF WAY LINE OF INTERSTATE 75 AND THE POINT OF BEGINNING; THENCE RUN EAST ALONG THE SAID SOUTH RIGHT OF WAY LINE WITH THE FOLLOWING COURSES AND DISTANCES: NORTH 89 DEG. 33 MIN. 49 SEC. EAST, 261.72 FEET NORTH 00 DEG. 26 MIN. 11 SEC. WEST 15.00 FEET; NORTH 89 DEG. 33 MIN. 49 SEC. EAST, 450.00 FEET; NORTH 00 DEG. 26 MIN. 11 SEC. WEST, 10.00 FEET; NORTH 89 DEG. 33 MIN. 49 SEC. EAST, 249.52 FEET; THENCE LEAVE SAID SOUTH RIGHT OF WAY LINE AND RUN SOUTH 00 DEG. 26 MIN. 11 SEC. EAST, 250.00 FEET; THENCE RUN SOUTH 89 DEG. 33 MIN. 49 SEC. WEST, 575.00 FEET; THENCE SOUTH 55 DEG. 11 MIN. 21 SEC. WEST, 188.22 FEET TO THE SAID NORTHEASTERLY RIGHT OF WAY LINE OF INTERSTATE 75; THENCE RUN NORTHWESTERLY ALONG SAID RIGHT OF WAY LINE, WITH A CURVE CONCAVE SOUTHWESTERLY, SAID CURVE HAVING A CENTRAL ANGLE OF 00 DEG. 58 MIN. 55 SEC. A RADIUS OF 23,068.32 FEET, A LENGTH OF 403.85 FEET AND A CHORD OF NORTH 35 DEG. 18 MIN. 44 SEC. WEST, 403.84 FEET TO THE POINT OF BEGINNING. LESS AND EXCEPT ANY PORTION OF THE SUBJECT PROPERTY LYING WITHIN SW 62ND BLVD AND COUNTY ROAD NO. SW-30 A/K/A SW 20TH AVE. AND LESS AND EXCEPT ADDITIONAL RIGHT OF WAY AS DESCRIBED IN O.R. BOOK 4086, PAGE 1951, PUBLIC RECORDS OF ALACHUA COUNTY, FLORIDA.

Parcel Identification Numbers: 06680-003-000 and Parcel Identification Number: 06680-003-001

Grantor warrants that at the time of this conveyance, the subject property is not the Grantor's homestead within the meaning set forth in the constitution of the state of Florida, nor is it contiguous to or a part of homestead property.

To Have and to Hold, the same together with all and singular the appurtenances thereto belonging or in anywise appertaining, and all the estate, right, title, interest, lien, equity and claim whatsoever of grantors, either in law or equity, for the use, benefit and profit of the said grantee forever.

In Witness Whereof, grantor has hereunto set grantor's hand and seal the day and year first above written.

Signed, sealed and delivered in our presence:

[Signature]

Witness Name: Don Paragans

[Signature]

Witness Name: Thomas R. Diaz

X [Signature]

Terry Jackson (Seal)

(Seal)

STATE OF FLORIDA
COUNTY OF Glenn

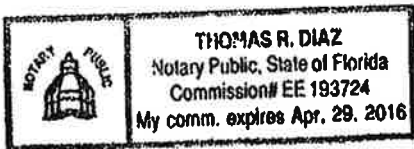
The foregoing instrument was acknowledged before me this 23rd day of March, 2016, Terry Jackson, who is personally known to me or has produced a Real as identification.

[Notary Seal]

[Signature]
Notary Public

Printed Name: Thomas R. Diaz

My Commission Expires: 4/29/16





home
sweet
home

Find your dream home with an
FCU Mortgage Loan!



Search Criteria

Parcel From: 06680-003-001

Parcel Thru: 06680-003-001

Search Date: 8/16/2017 at 2:39:50 PM

Parcel: 06680-003-001 [GIS Map](#)

<p>Taxpayer: LEGACY FOUNTAINS OF GAINESVILL LLC</p> <p>Mailing: 1223 NW 114TH DR GAINESVILLE, FL 32606</p> <p>Location:</p> <p>Sec-Twn-Rng: 10-10-19</p> <p>Property Use: 00700 - Misc. Residence</p> <p>Tax Jurisdiction: Gainesville 3600</p> <p>Area: Commercial</p> <p>Subdivision: Placeholder</p>	<p>Legal: COM AT INTERSECTION S R/W CR SW 30 & NELY R/W I-75 E 215.98 FT POB S 50 FT S 26 DEG W 167.94 FT TO NELY R/W I-75 - SELY ALG R/W 159.50 FT N 55 DEG E 188.22 FT N 240.15 S R/W CR SW 30 FT W 118 FT S 15 FT W 45 FT POB (LESS R/W PER OR - 4086/1951) OR 3350/0859</p>
---	--

There was 1 parcel found in this search.

[Create download file of selected parcels](#)

The information that is supplied by the Alachua County Property Appraiser's office is public information data and must be accepted and used with the understanding that the data was collected primarily for the use and purpose of creating a Property Tax Roll per Florida Statute. The Alachua County Property Appraiser's Office will not be held liable as to the validity, correctness, accuracy, completeness, and / or reliability of this data. The Alachua County Property Appraiser's Office furthermore assumes no liability whatsoever associated with the use or misuse of this public information data.

Alachua County Property Appraiser • 515 N Main Street Suite 200 • Gainesville, FL 32601 • [352-374-5230](tel:352-374-5230)
(FAX) [352-374-5278](tel:352-374-5278)



2016 Roll Details — Real Estate Account At Unassigned Location RE

Real Estate Account #06680 003 001

[Parcel details](#) [Latest bill](#) [Full bill history](#)

[Print this page](#)

2016	2015	2014	2013	...	2002
PAID	PAID	PAID	PAID		PAID

[Get Bills by Email](#)

PAID 2017-05-15 \$87.38
 Receipt #18-0168863

Owner: LEGACY FOUNTAINS OF GAINESVILL LLC
 1223 NW 114TH DR
 GAINESVILLE, FL 32606
Situs: Unassigned Location RE

Account number: 06680 003 001
Alternate Key: 1053421
Millage code: 3600
Millage rate: 23.0735

Assessed value: 2,600
School assessed value: 2,600
Unimproved land value: 100

Property Appraiser
 Location is not guaranteed to be accurate.

2016 Annual bill

[View](#)

Ad valorem: \$80.00
Non-ad valorem: \$0.00
Total Discountable: 60.00
No Discount NAVA: 0.00
Total tax:

Legal description

COM AT INTERSECTION S R/W CR SW 30 & NELY R/W I-75 E 215.98 FT POB S 50 FT S 26 DEG W 167.94 FT TO NELY R/W I-75 - SELY ALG R/W 159.50 FT N 55 DEG E 108.22 FT N 240.15 S R/W CR SW 30 FT W 118 FT S 15 FT W 45 FT POB (LESS R/W PER OR - 4086/1951) OR 3350/8859

Location

Book, page, item: 4417-1809-
Geo number: 10-10-19-06880003001
Range: 19
Township: 10
Section: 10
Neighborhood: 125311.50
Use code: 00700
Total acres: 1.310



Application Package
Table of Contents

1. Cover Letter
2. CPA Application
3. Owner Affidavit
4. Legal Description
5. Property Appraiser Datasheets and Tax Records
- 6. Neighborhood Workshop Materials**
7. Justification Report
8. Attachments
 - a. Environmental Review Application
 - b. Map Set
 - c. Public School Concurrency Form

Mailed Memorandum



MEMORANDUM

To: Neighbors of the SW 52nd Street and SW 20th Avenue intersection 17-0310
From: Ryan Thompson, AICP, Planning Project Manager
Date: Thursday, August 10th, 2017
RE: Neighborhood Workshop Public Notice

A Neighborhood Workshop will be held to discuss a Small-scale Comprehensive Plan Amendment from Planned Use District (PUD) and Residential Medium (RM) to Mixed Use Medium and Rezoning from Planned Development (PD) and Multiple-Family Residential (RMF-6) to Mixed Use Medium Intensity (MU-2) on ±6.4 acres (Alachua County Tax Parcels 06680-003-000 and 06680-003-001, and a portion of 06680-000-000.) The site is located at the southwest corner of the SW 52nd Street and SW 20th Avenue intersection in Gainesville, FL. Permitted uses within the proposed Future Land Use and Zoning allow a mix of employment, retail, professional, service and residential uses.

Date: Thursday, August 24th, 2017
Time: 6:00 p.m.
Place: CHW's Office (Conference Room B)
132 NW 76 Drive,
Gainesville, FL 32607
Contact: Ryan Thompson, AICP
(352) 331-1976

This is not a public hearing. The purpose of the workshop is to inform the public about the nature of the proposal and seek their comments.

Mailing Labels

Neighborhood Workshop Notice

5th Avenue
ROBERTA PARKS
616 NW 8 ST
GAINESVILLE, FL 32602

Neighborhood Workshop Notice

CITY OF GAINESVILLE
ATTN: MIKE HOGE
PO BOX 490 MS 11
GAINESVILLE, FL 32627

Neighborhood Workshop Notice

Ashton
ROXANNE WATKINS
4415 NW 58 AVE
GAINESVILLE, FL 32653

Neighborhood Workshop Notice

Azalea Trails
MARIE SMALL
1265 SE 12 AVE
GAINESVILLE, FL 32601

Neighborhood Workshop Notice

REGINA HILLMAN
506 NW 30 STREET
GAINESVILLE, FL 32607

b

Neighborhood Workshop Notice

Capri
JOHN DOLES
4539 NW 37 TER
GAINESVILLE, FL 32605

Neighborhood Workshop Notice

Carol Estates South
BECKY RUNNESTRAND
1816 NE 16 TER
GAINESVILLE, FL 32609

Neighborhood Workshop Notice

Cedar Grove II
HELEN HARRIS
1237 NE 21 ST
GAINESVILLE, FL 32641

Neighborhood Workshop Notice

Creekwood
HELEN SCONYERS
2056 NW 55 BLVD.
GAINESVILLE, FL 32653

Neighborhood Workshop Notice

Debra Heights
SARAH POLL
PO BOX 14198
GAINESVILLE, FL 32604

Neighborhood Workshop Notice

Northwood at Possum Creek
WES WHEELER
4728 NW 37 WAY
GAINESVILLE, FL 32601

Neighborhood Workshop Notice

Duval
GILBERT S MEANS, SR
2153 SE HAWTHORNE RD, #111
PO BOX 7
GAINESVILLE, FL 32641

Neighborhood Workshop Notice

Edgewood Hills
BONNIE O'BRIAN
2329 NW 30 AVE
GAINESVILLE, FL 32605

Neighborhood Workshop Notice

LEE NELSON
DIRECTOR OF REAL ESTATE - UF
204 TIGERT HALL
PO BOX 113100
GAINESVILLE, FL 32611-3100

Neighborhood Workshop Notice

Gateway Park
HAROLD SAIVE
1716 NW 10 TER
GAINESVILLE, FL 32609

Neighborhood Workshop Notice

Golfview
CHRIS MONAHAN
222 SW 27 ST
GAINESVILLE, FL 32607

Neighborhood Workshop Notice

Greater Northeast Community
MIRIAM CINTRON
915 NE 7 AVE
GAINESVILLE, FL 32601

Neighborhood Workshop Notice

Grove Street
MARIA HUFF-EDWARDS
1102 NW 4 ST
GAINESVILLE, FL 32601

Neighborhood Workshop Notice

Hazel Heights
ALLAN MOYNIHAN
PO BOX 357412
GAINESVILLE, FL 32635

Neighborhood Workshop Notice

Hibiscus Park
CAROL BISHOP
2616 NW 2 AVE
GAINESVILLE, FL 32607

Neighborhood Workshop Notice

Hidden Lake
GEORGE KASNIC
2116 NW 74 PL
GAINESVILLE, FL 32653

Neighborhood Workshop Notice

Highland Court Manor
DAVID SOUTHWORTH
3142 NE 13 ST
GAINESVILLE, FL 32609

Neighborhood Workshop Notice

Ironwood
NANCY TESTA
4207 NE 17 TER
GAINESVILLE, FL 32609

Neighborhood Workshop Notice

Kensington Park
MAXINE HINGE
5040 NW 50 TER
GAINESVILLE, FL 32606

Neighborhood Workshop Notice

Kingswood Court
JOHN ORTON
5350 NW 8 AVE
GAINESVILLE, FL 32605

Neighborhood Workshop Notice

Kirkwood
JANE BURMAN-HOLTON
701 SW 23 PL
GAINESVILLE, FL 32601

Neighborhood Workshop Notice

Lamplighter
LARRY NICHOLSON (PROP MGR)
5200 NE 50 DR
GAINESVILLE, FL 32609

Neighborhood Workshop Notice

Landmark Woods
JACK OSGARD
4332 NW 12 PL
GAINESVILLE, FL 32605

Neighborhood Workshop Notice

Las Pampas
PETER JANOSZ
3418 NW 37 AVE
GAINESVILLE, FL 32605

Neighborhood Workshop Notice

Woodland Terrace
 PETER PRUGH
 207 NW 35 ST
 GAINESVILLE, FL 32605

Neighborhood Workshop Notice

Lincoln Estates
 DORIS EDWARDS
 1040 SE 20 ST
 GAINESVILLE, FL 32601

Neighborhood Workshop Notice

Mason Manor
 JOANNA LEATHERS
 2550 NW 13 AVE
 GAINESVILLE, FL 32605

Neighborhood Workshop Notice

North Lincoln Heights
 ANDREW LOVETTE SR.
 430 SE 14 ST
 GAINESVILLE, FL 32601

Neighborhood Workshop Notice

Northwood
 SUSAN W. WILLIAMS
 PO BOX 357492
 GAINESVILLE, FL 32653

Neighborhood Workshop Notice

Northeast Neighbors
 SHARON BAUER
 1011 NE 1 AVE
 GAINESVILLE, FL 32601

Neighborhood Workshop Notice

Northwest Estates
 VERN HOWE
 3710 NW 17 LN
 GAINESVILLE, FL 32605

Neighborhood Workshop Notice

Oakview
 DEBRA BRUNER
 914 NW 14 AVE
 GAINESVILLE, FL 32601

Neighborhood Workshop Notice

Appletree
 JUDITH MORROW
 3616 NW 54 LANE
 GAINESVILLE, FL 32653

Neighborhood Workshop Notice

Pine Park
 DELORES BUFFINGTON
 721 NW 20 AVE
 GAINESVILLE, FL 32609

Neighborhood Workshop Notice

Kirkwood
 KATHY ZIMMERMAN
 1127 SW 21 AVE
 GAINESVILLE, FL 32601

Neighborhood Workshop Notice

Pleasant Street
 DOTTY FAIBISY
 505 NW 3 ST
 GAINESVILLE, FL 32601

Neighborhood Workshop Notice

Porters Community
 GIGI SIMMONS
 712 SW 5 ST
 GAINESVILLE, FL 32601

Neighborhood Workshop Notice

Rainbows East
 JOE THOMAS
 5014 NW 24 TER
 GAINESVILLE, FL 32605

Neighborhood Workshop Notice

Rainbows End
 SYLVIA MAGGIO
 4612 NW 21 DR
 GAINESVILLE, FL 32605

Neighborhood Workshop Notice

Raintree
 RONALD BERN
 1301 NW 23 TER
 GAINESVILLE, FL 32605

Neighborhood Workshop Notice

Ridgeview
 ROB GARREN
 1805 NW 34 PL
 GAINESVILLE, FL 32605

Neighborhood Workshop Notice

Ridgewood
 KERRI CHANCEY
 1310 NW 30 ST
 GAINESVILLE, FL 32605

Neighborhood Workshop Notice

Royal Gardens
 DOUGLAS BURTON
 2720 NW 27 PL
 GAINESVILLE, FL 32605

Neighborhood Workshop Notice

Shadow Lawn Estates
 CONNIE SPITZNAGEL
 3521 NW 35 PL
 GAINESVILLE, FL 32605

Neighborhood Workshop Notice

South Black Acres
 DEANNA MONAHAN
 14 SW 32 ST
 GAINESVILLE, FL 32607

Neighborhood Workshop Notice

Southeast Evergreen Trails
 MAUREEN RESCHLY
 1208 SE 22 AVE
 GAINESVILLE, FL 32641

Neighborhood Workshop Notice

Springhill/Mount Olive
 VIVIAN FILER
 1636 SE 14 AVE
 GAINESVILLE, FL 32641

Neighborhood Workshop Notice

Springtree
 KATHY MEISS
 2705 NW 47 PL
 GAINESVILLE, FL 32605

Neighborhood Workshop Notice

Stephen Foster
 ROBERT PEARCE
 714 NW 36 AVE
 GAINESVILLE, FL 32609

Neighborhood Workshop Notice

Suburban Heights
 BETH GRAETZ
 4321 NW 19 AVE
 GAINESVILLE, FL 32605

Neighborhood Workshop Notice

Sugarfoot Community/Anglewood
 HEATHER REILLY
 426 SW 40 TERRACE
 GAINESVILLE, FL 32607

Neighborhood Workshop Notice

Sugarhill
CYNTHIA COOPER
1441 SE 2 TER
GAINESVILLE, FL 32601

Neighborhood Workshop Notice

Sutters Landing
PETER REBMAN
3656 NW 68 LN
GAINESVILLE, FL 32653

Neighborhood Workshop Notice

Turkey Creek Forest Owners Assn
ATTN: RITA SMITH
8620 NW 13 ST, #210 CLUBHOUSE OFFICE
GAINESVILLE, FL 32653

Neighborhood Workshop Notice

University Park
JIMMY HARNSBERGER
402 NW 24 ST
GAINESVILLE, FL 32604

Neighborhood Workshop Notice

University Village
BRUCE DELANEY
1710 NW 23 ST
GAINESVILLE, FL 32605

Neighborhood Workshop Notice

Forest Ridge/Henderson Heights
JUANITA CASAGRANDE
1911 NW 22 DRIVE
GAINESVILLE, FL 32605-3953

Neighborhood Workshop Notice

Appletree
CHRIS GARCIA
5451 NW 35 DR
GAINESVILLE, FL 32653

Neighborhood Workshop Notice

Ashton
ASHTON HOMEOWNERS ASSOC
5200 NW 43 ST STE 102
GAINESVILLE, FL 32606

Neighborhood Workshop Notice

Duckpond
STEVE NADEAU
2821 NW 23 DR
GAINESVILLE, FL 32605

Neighborhood Workshop Notice

Duckpond
MELANIE BARR
216 NE 5 ST
GAINESVILLE, FL 32601

Neighborhood Workshop Notice

Front Porch Florida, Duval
JUANITA MILES HAMILTON
2419 NE 8 AVE
GAINESVILLE, FL 32641

Neighborhood Workshop Notice

Porters
RUBY WILLIAMS
237 SW 6 ST
GAINESVILLE, FL 32601

Neighborhood Workshop Notice

Porters
INA HINES
320 SW 5 AVE
GAINESVILLE, FL 32601

Neighborhood Workshop Notice

School Board
VICK McGRATH
3700 NE 53 AVE
GAINESVILLE, FL 32609

Neighborhood Workshop Notice

University of Florida
LINDA DIXON
PO BOX 115050
GAINESVILLE, FL 32611

Neighborhood Workshop Notice

University Park
MEL LUCAS
620 E UNIVERSITY AVE
GAINESVILLE, FL 32601

Neighborhood Workshop Notice

Millennium Bank
DANNY GILLILAND
4340 NEWBERRY RD
GAINESVILLE, FL 32607

Neighborhood Workshop Notice

Florida Bank
LAUDE ARNALDI
13840 W NEWBERRY RD
NEWBERRY, FL 32669

Neighborhood Workshop Notice

LARRY SCHNELL
2048 NW 7 LN
GAINESVILLE, FL 32603

Neighborhood Workshop Notice

MAC McEACHERN
1020 SW 11 TER
GAINESVILLE, FL 32601

Neighborhood Workshop Notice

Stephen Foster Neighborhood Assoc, Inc
MARIA PARSONS
439 NW 37 AVENUE
GAINESVILLE, FL 32609

Neighborhood Workshop Notice

BOBBIE DUNNELL
3118 NE 11 TER
GAINESVILLE, FL 32609

Neighborhood Workshop Notice

JAMES WOODLAND
225 SE 14 PL
GAINESVILLE, FL 32601

Neighborhood Workshop Notice

Bivens North Association
PENNY WHEAT
2530 SW 14 DR
GAINESVILLE, FL 32608

Neighborhood Workshop Notice

STEWART WELLS
6744 NW 36 DR
GAINESVILLE, FL 32653

Neighborhood Workshop Notice

BELLINGTON'S CUSTOM SERVICE
% BRAXTON LINTON
1907 SE HAWTHORNE RD
GAINESVILLE, FL 32641

Neighborhood Workshop Notice

KAREN BILLINGS
2123 NW 72 PL
GAINESVILLE, FL 32653

Neighborhood Workshop Notice

06677-001-000 Legacy Fountain
CITY OF GAINESVILLE
% LAND RIGHTS COORDINATOR
PO BOX 490 MS 58
GAINESVILLE, FL 32627

Neighborhood Workshop Notice

06680-022-000 Legacy Fountain
CH REALTY VII PREISS SH GAINESVILLE
CABANA BEACH
1700 HILLSBOROUGH ST
RALEIGH, NC 27605

Neighborhood Workshop Notice

06680-000-000 Legacy Fountain
R L JR TRUSTEE HENDERSON
% HENDERSON LAND TRUST
3501 S MAIN ST STE 1
GAINESVILLE, FL 32601-9031

Neighborhood Workshop Notice

06680-003-000 *** Legacy Fountain
LEGACY FOUNTAINS LLC
1223 NW 114TH DR
GAINESVILLE, FL 32606

Neighborhood Workshop Notice

06680-013-000 Legacy Fountain
PEP-UF LLC
8880 RIO SAN DIEGO DR STE 750
SAN DIEGO, CA 92108

Neighborhood Workshop Notice

06683-000-000 Legacy Fountain
SP MO APARTMENTS LLC
5403 WEST GRAY ST
TAMPA, FL 33609

Newspaper Advertisement

NATION & WORLD

FBI agents searched former Trump campaign chair's home

By Chad Day
and Eric Tucker
The Associated Press

WASHINGTON — FBI agents looking for financial documents have searched one of the homes of President Donald Trump's former campaign chairman, Paul Manafort, whose past foreign political work has been swept into the investigations into Russian interference in the 2016 election. A Manafort spokesman confirmed the search Wednesday.

Manafort spokesman Jason Maloni said in a statement that FBI agents had obtained a warrant and searched one of Manafort's homes, but he would not say when the search occurred or what it was for.

"Mr. Manafort has consistently cooperated with law enforcement and other serious inquiries and did so on this occasion as well," Maloni said.

The Associated Press has learned the warrant for the search on July 26 at Manafort's home in Alexandria, Virginia, sought information including tax documents and banking records. The Washington Post first reported the raid.

Manafort has been a subject



Then-Trump campaign chairman Paul Manafort walks around the convention floor July 18, 2016, before the opening session of the Republican National Convention in Cleveland. (THE ASSOCIATED PRESS FILE PHOTO)

of a longstanding FBI investigation into his dealings in Ukraine and work for the country's former president, Viktor Yanukovich. That investigation has been incorporated into the probe led by special counsel Robert Mueller, who is also scrutinizing Manafort's role in the Trump campaign as he looks into Russia's meddling in the

2016 election and any possible collusion with Trump associates.

Manafort, who led the Trump campaign for several months, has denied any wrongdoing. He also spoke behind closed doors to Senate investigators for an interview just one day before the search of his home.

The use of a search warrant

indicates that law enforcement officials have convinced a judge there is probable cause to believe a crime may have been committed. A house raid can be seen as an aggressive tactic given that Manafort has been cooperating with congressional investigators and has turned over hundreds of pages of documents.

Trump hits McConnell for Senate crash of health repeal

By Alan Fram
The Associated Press

WASHINGTON — President Donald Trump scolded his own party's Senate leader on Wednesday for the crash of the Republican drive to repeal and rewrite the Obama health care law, using Twitter to demand of Majority Leader Mitch McConnell, "Why not done?"

Trump fired back at the Kentucky Republican for telling a home-state audience this week that the president had "not been in this line of work before, and I think had excessive expectations about how quickly things happen in the democratic process."

The exchange came less than two weeks after Senate rejection of the GOP effort to scuttle President Barack Obama's health care law, probably McConnell's most jolting defeat as leader and Trump's worst legislative loss. The House approved its version in May, but its Senate failure — thanks to defecting GOP senators — marked the collapse of the party's attempt to deliver on vows to erase Obama's statute it's showcased since the law's 2010 enactment.

DATELINES

NEW YORK



Acting Brooklyn District Attorney Eric Gonzalez, second left, discusses during a news conference his office's request to demand about 143,000 arrest warrants for people who didn't pay tickets for minor offenses years ago, Wednesday in Brooklyn, N.Y. He is flanked by New York City Council Speaker Melissa Mark-Viverita, left, and New York City Public Advocate Letitia James, third left. (JENNIFER PELTZ/THE ASSOCIATED PRESS)

NEW YORK

6 workers sue swanky hotel, allege sexual harassment

Six current or former employees have filed a sexual harassment lawsuit against The Plaza Hotel.

The bartenders, servers and hospitality coordinators say they were groped, catcalled and propositioned by managers and other co-workers while working at the New York City hotel's Palm Court restaurant.

The suit says a manager cornered and forcibly kissed one of the women in a coat-check closet and shoved his hands down her pants during a performance review.

It says the women's complaints were ignored and they were subjected to retaliation.

Various claims involve a period from late 2014 until the present.

MARLBOROUGH, OHIO

Police: Woman posts video of herself being raped

Authorities in Ohio say a woman posted Snapchat video of herself being raped, and a friend who saw it alerted police.

Ottawa County Prosecutor James VanEerten says he believes the sexual

assault taking place.

He says it's unclear whether the young woman live-streamed the attack or posted the video shortly afterward.

Police in Danbury Township near Marblehead say they arrested 77-year-old James Allen on a rape charge Tuesday, the day the video was posted.

Allen is being held on a \$1 million bond. He appeared in court Wednesday and told a judge he didn't have an attorney but plans on hiring one.

VANDERGRIFT, PA.

Police: Toddler OK after ride down 100-foot-high hill in SUV

Pennsylvania police say a 2-year-old boy "was happy as could be" and wasn't injured after an SUV rolled down a 100-foot-high hill.

Vandergrift police say the toddler was apparently playing inside the sport utility vehicle as his mother was cleaning it Tuesday and he must have knocked it out of "park."

Police say his mother tried to stop the vehicle as it rolled down the driveway and headed toward the top of the hill but she was slightly run over and dragged in her attempt.

The SUV landed near

NAIROBI, KENYA



Supporters of Kenyan opposition leader and presidential candidate Raila Odinga demonstrate in the Kibera area, blocking roads with burning tires Wednesday in Nairobi, Kenya. Police opened fire Wednesday to disperse rioters in several areas after Odinga alleged election fraud, saying hackers used the identity of a murdered official to infiltrate the database of the election commission and manipulate results in favor of President Uhuru Kenyatta. (SHAILI SENGU/THE ASSOCIATED PRESS)

TEL AVIV, ISRAEL

Netanyahu rips media, opposition in face of case

Israel's embattled prime minister, Benjamin Netanyahu, lashed out at the media and his political opponents in an animated speech to hundreds of enthusiastic supporters on Wednesday, seeking to deliver a powerful show of force as he battles a slew of

corruption allegations that have threatened to drive him from office.

Netanyahu's Likud Party organized Wednesday's rally in response to a swirling police investigation into suspected corruption, bribery and fraud by the longtime Israeli leader.

Party leaders described the gathering as an attempt to counter what they believe is a campaign by a hostile media and overzealous police and prosecutors.

DUBAI, UNITED ARAB EMIRATES



A man shows his pet falcon Jan. 16, 2011, at a Doha's Souq Waqif, Qatar. Qatar announced on Wednesday it was scrapping visa requirements for visitors from 86 countries as it weathers a boycott by four Arab states and gears up to host the World Cup in 2022. Under the new policy announced by Qatar Airways and authorities, citizens of 33 mostly European countries can enter without a visa for 90 days in single or multiple trips during a 180-day period. (THE ASSOCIATED PRESS FILE PHOTO)

PUBLIC NOTICE

A Neighborhood Workshop will be held to discuss a Small-scale Comprehensive Plan Amendment from PUD to Mixed Use Medium and Rezoning from PD to Mixed Use Medium Intensity (MU-2) on 26.4 acres (Alschua County Tax Parcels 06680-003-000 & 06680-003-001, and a portion of 08480-000-000.) The site is located at the southwest corner of the SW 52nd Street and SW 20th Avenue intersection in Gainesville, FL.

This is not a public hearing. The purpose of this workshop is to inform the public about the nature of the proposal and seek their comments.

Time: 6:00pm on Thursday, August 24th, 2017
Location: CHW's Office, 132 NW 76 Drive, Conference Room B, Gainesville, FL 32607.

Contact: Ryan Thompson, AICP
Phone Number: (352) 331-1176



Helping you is what we love to do.

That's why there's always an experienced team based on hand in your Public Agency. And an expert sales decorator, too, ready to customize beautiful spaces to your every whim, for any occasion.

See how we serve you at public.commerce

Workshop Presentation



**Legacy Fountains of
Gainesville /
Henderson Property**

**Large-scale Comprehensive
Plan Amendment (Ls-CPA)
and Rezoning Applications**

Neighborhood Workshop
August 24, 2017



Meeting Overview



The purpose of the neighborhood workshop:

- The City of Gainesville requires **all Ls-CPA and Rezoning applicants** to host a neighborhood workshop;
- The purpose is to **inform neighbors** of the proposed development's nature and to get feedback early in the development process; and
- This workshop provides the applicant with an opportunity to **mitigate concerns** prior to the application's submission.

Public Notification

MEMORANDUM

To: Neighbors of the SW 52nd Street and SW 20th Avenue Intersection 17 0318

From: Ryan Thompson, AICP, Planning Project Manager

Date: Thursday, August 10th, 2017

RE: Neighborhood Workshop Public Notice

A Neighborhood Workshop will be held to discuss a Small-scale Comprehensive Plan Amendment from Planned Use District (PUD) and Residential Medium (RM) to Mixed Use Medium and Rezoning from Planned Development (PD) and Multiple Family Residential (MFR-2) to Mixed Use Medium Intensity (MU-2) on 16.4 acres (Alachua County Tax Parcels 06680-003-000 and 06680-003-001, and a portion of 06680-000-000.) The site is located at the southwest corner of the SW 52nd Street and SW 20th Avenue intersection in Gainesville, FL. Permitted uses within the proposed Future Land Use and Zoning allow a mix of employment, retail, professional, service and residential uses.

Date: Thursday, August 24th, 2017

Time: 6:00 p.m.

Place: CHW's Office (Conference Room B)
132 NW 76 Drive
Gainesville, FL 32607

Facilitator: Ryan Thompson, AICP
DCH 894-2075

This is not a public hearing. The purpose of the workshop is to inform the public about the nature of the proposal and seek their comments.

PUBLIC NOTICE


A Neighborhood Workshop will be held to discuss a Small-scale Comprehensive Plan Amendment from PUD to Mixed Use Medium and Rezoning from PD to Mixed Use Medium Intensity (MU-2) on 16.4 acres (Alachua County Tax Parcels 06680-003-000 & 06680-003-001, and a portion of 06680-000-000.) The site is located at the southwest corner of the SW 52nd Street and SW 20th Avenue intersection in Gainesville, FL.

This is not a public hearing. The purpose of this workshop is to inform the public about the nature of the proposal and seek their comments.

Time: 6:00pm on Thursday, August 24th, 2017

Location: CHW's Office, 132 NW 76 Drive, Conference Room B, Gainesville, FL 32607.


Contact: Ryan Thompson, AICP
Phone Number: (352) 331-1976




planning.design.surveying.engineering.construction.

professional consultants

Application Review Process



	Neighborhood Workshop	August 24 th , 2017
	Submit Rezoning Application	August 28 th , 2017
	Staff Review	September - October
	Planning Board Public Hearing	October 26 th , 2017
	City Commission Public Hearing First Reading/Transmittal Hearing	November 16 th , 2017
	City Commission Public Hearing Second Reading/Adoption Hearing	January 18 th , 2018 (Tentative)

planning.design.surveying.engineering.construction.

professional consultants

Proposed Amendments



Request:

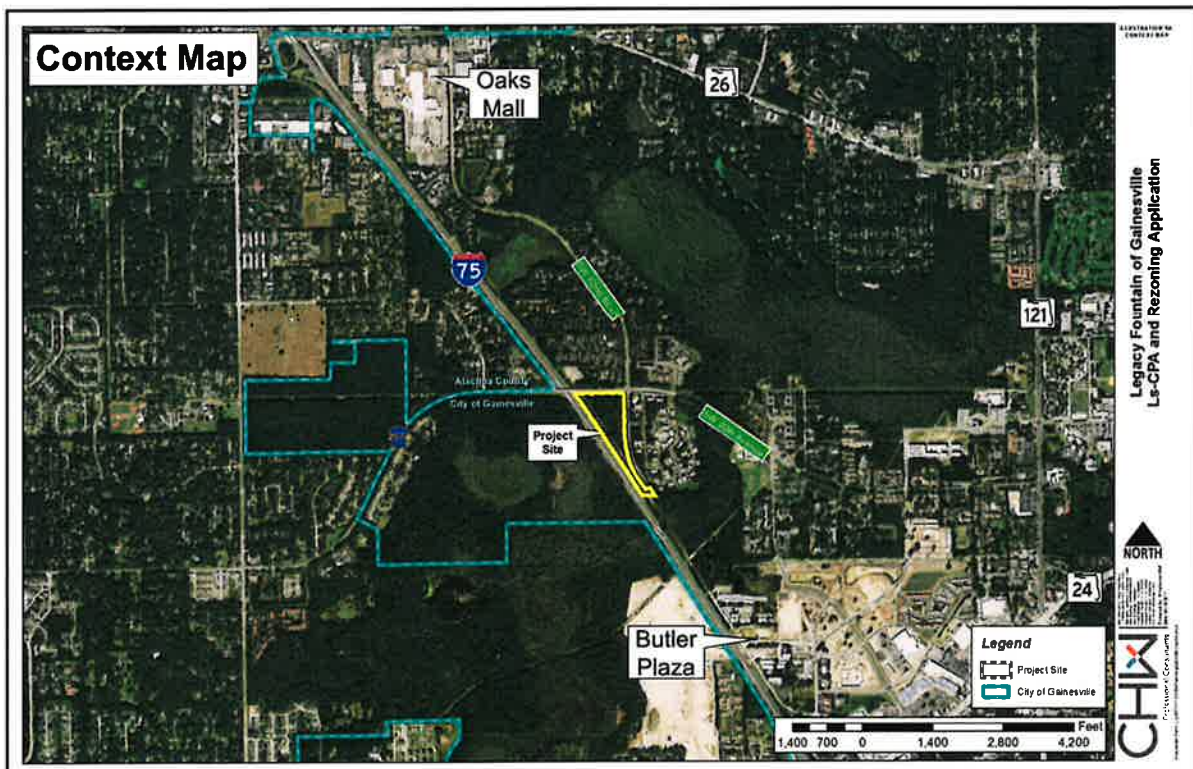
- Amend the Future Land Use to an urban-scale mixed use category, such as **Mixed-use Low Intensity**.
- Amend the Zoning to Mixed-use Low (**MU-1**).

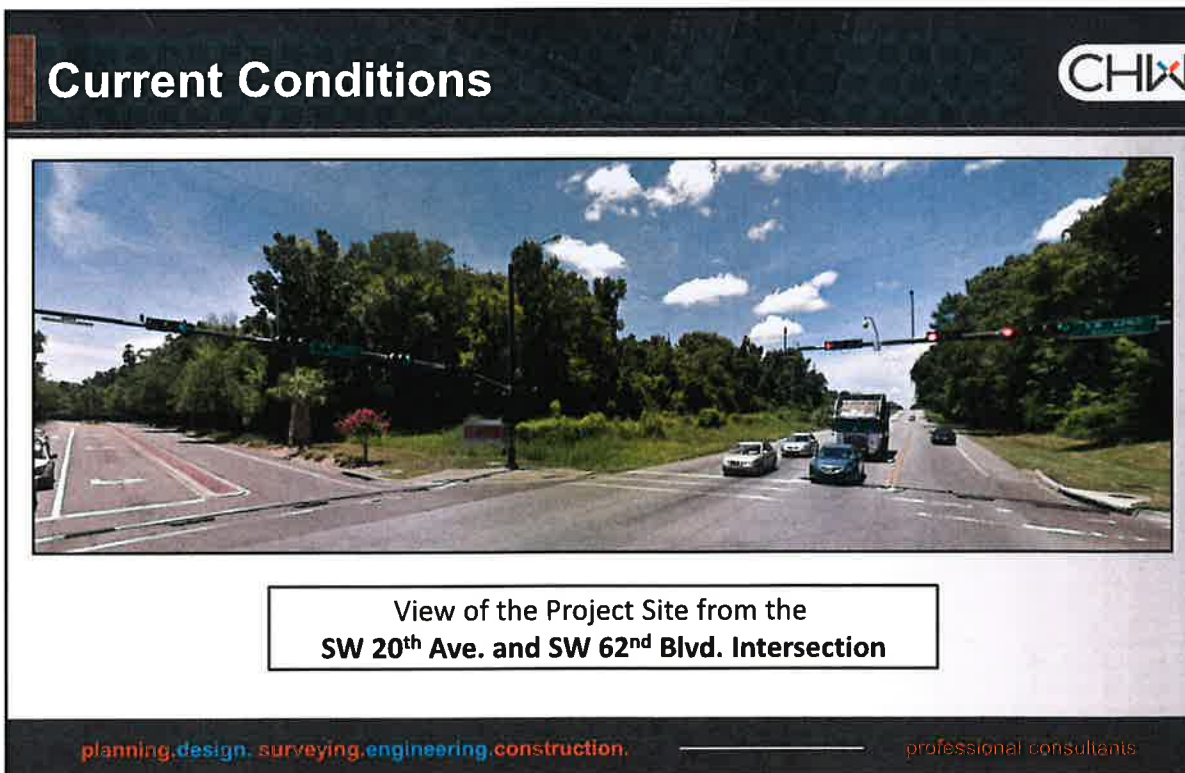
Intent:

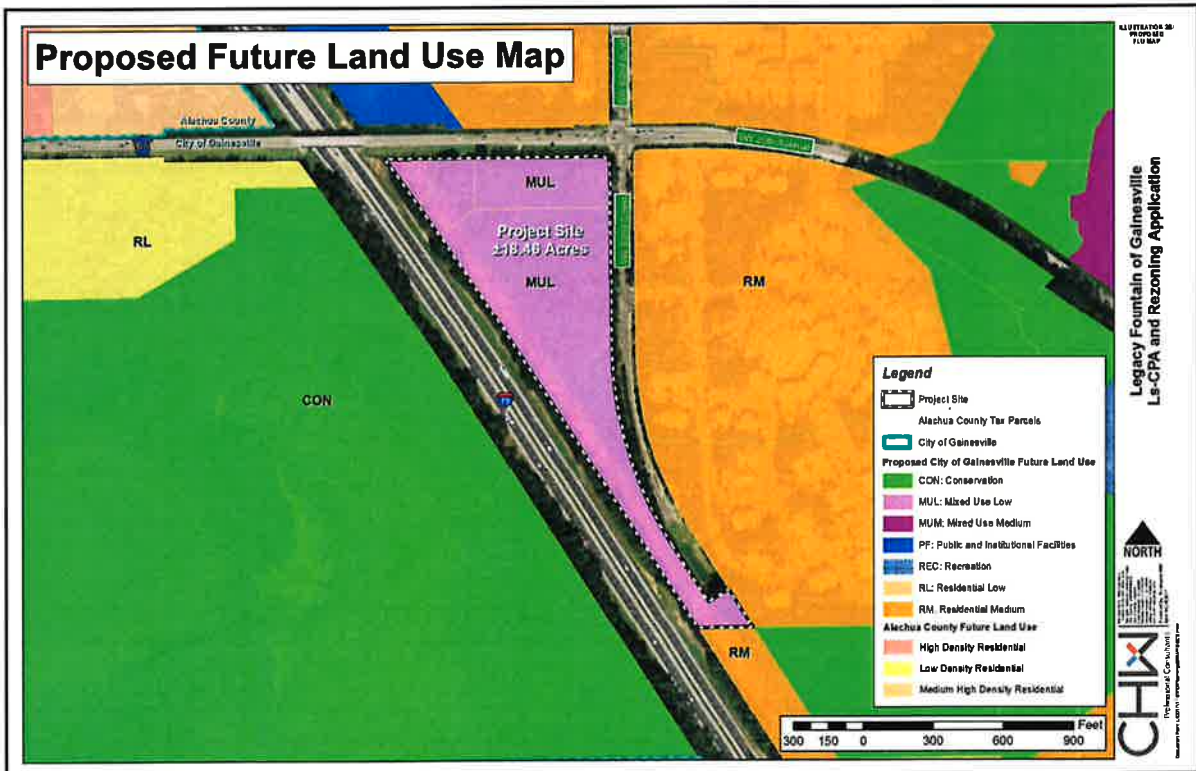
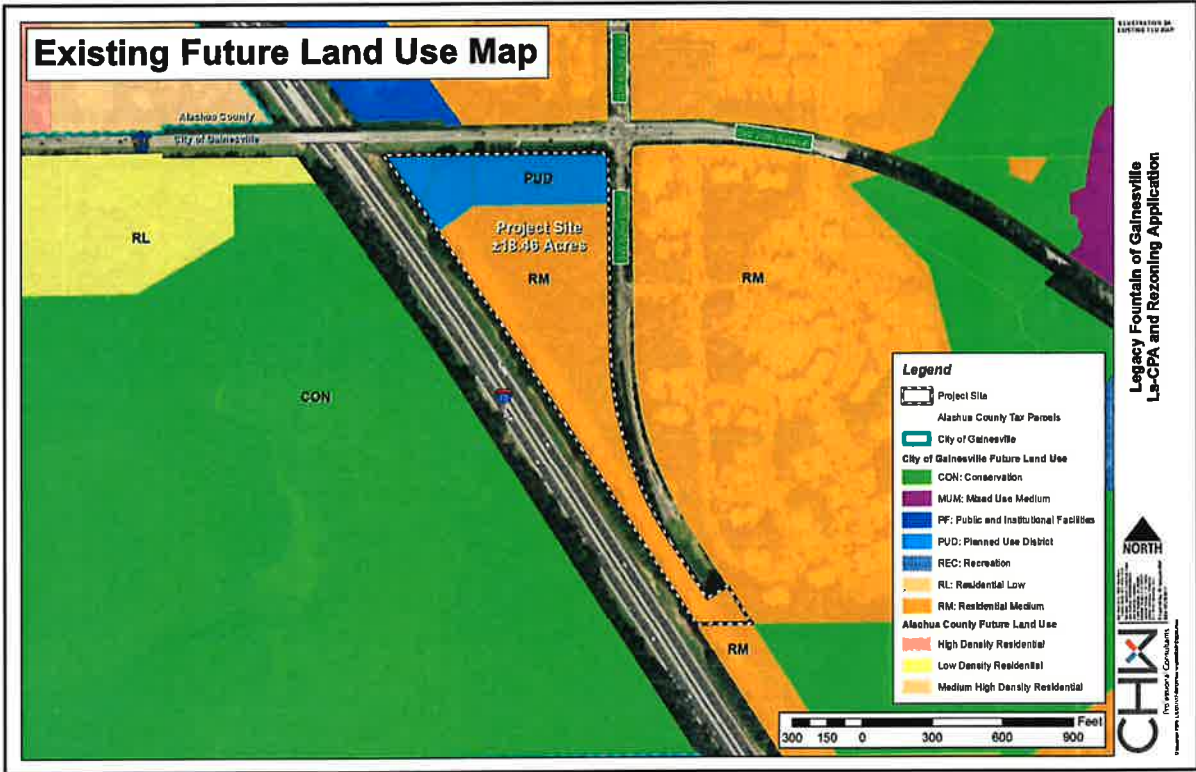
- **Expand the project site** to include the parcel to the south.
- **Permit mixed use development** on the project site.

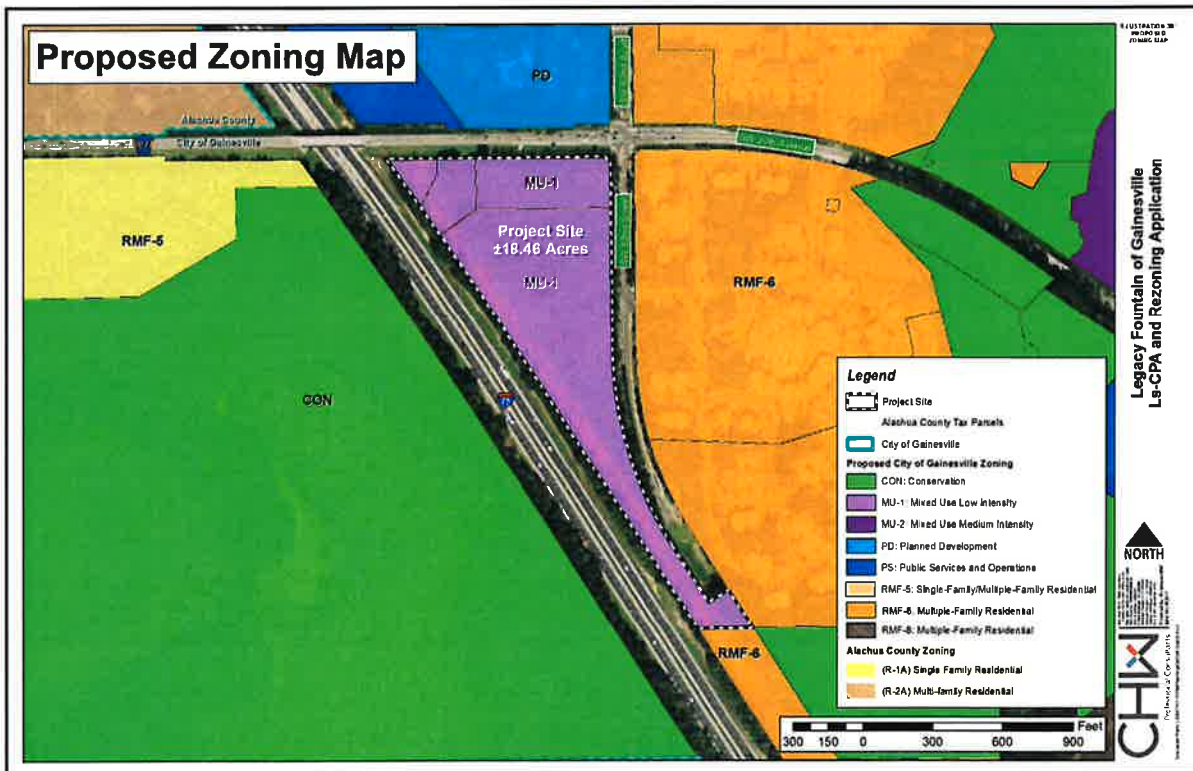
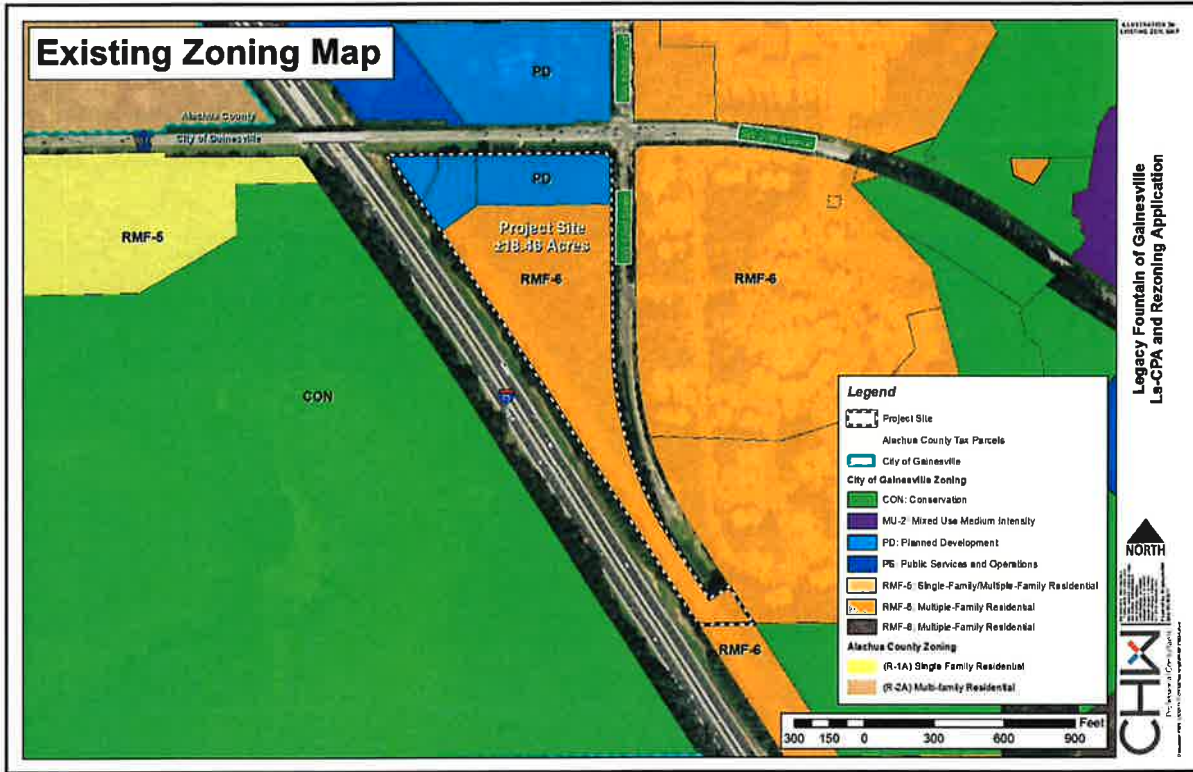
planning.design.surveying.engineering.construction.

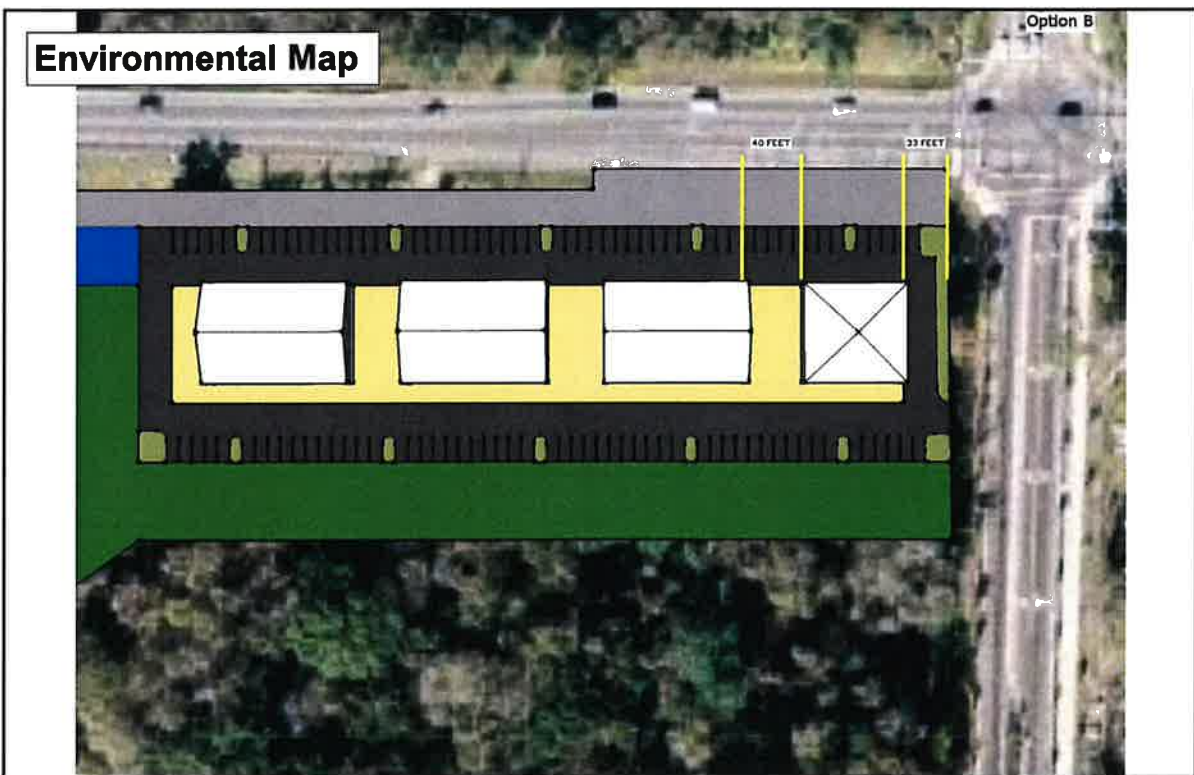
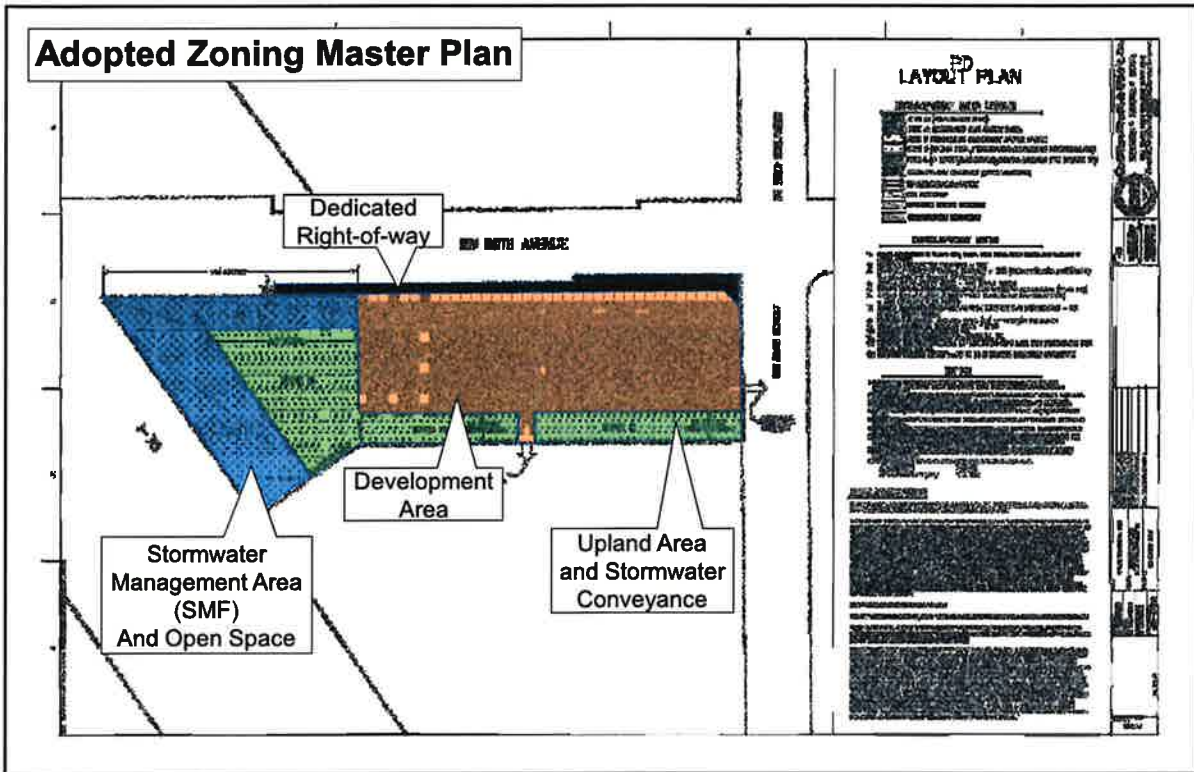
professional consultants

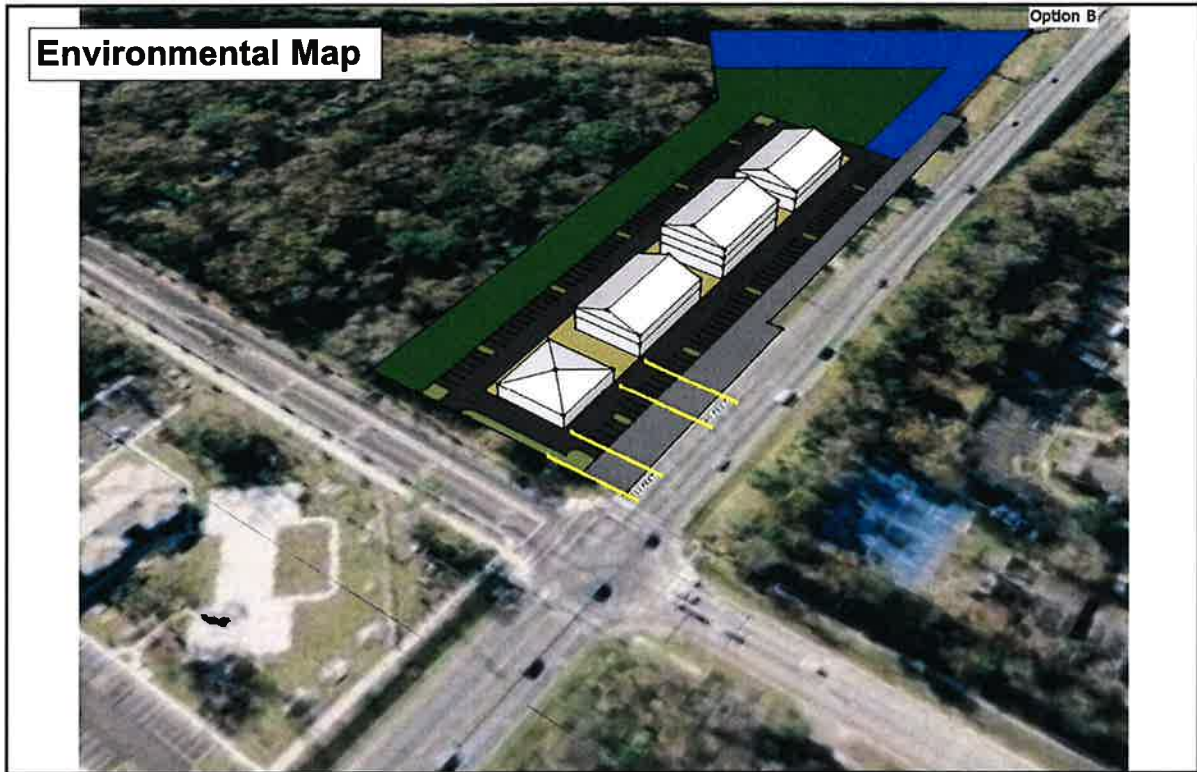








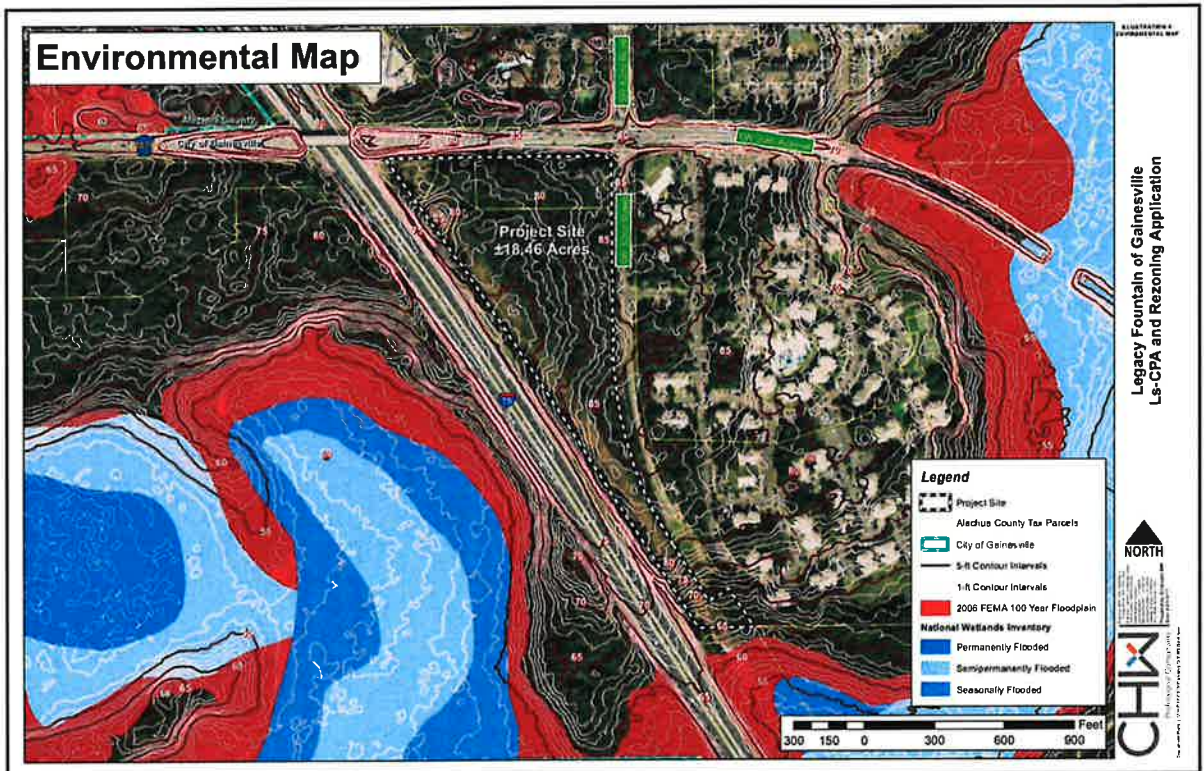


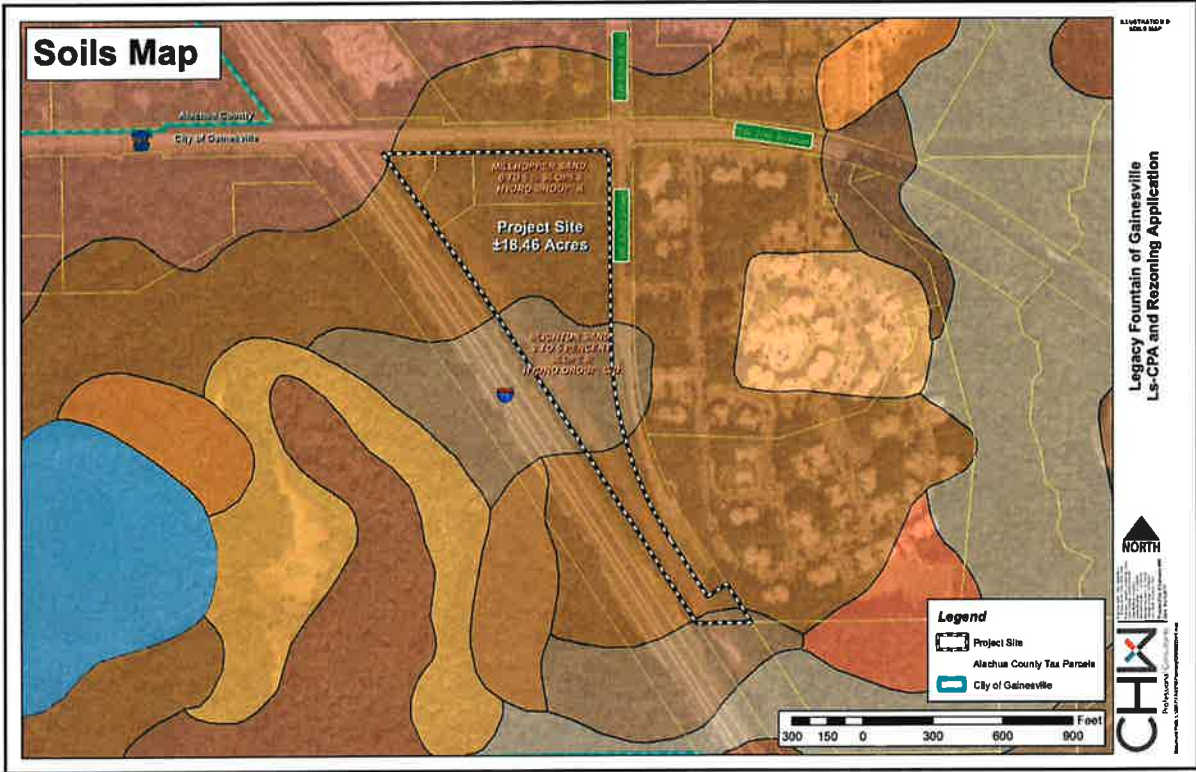


Conceptual Renderings



planning, design, surveying, engineering, construction. professional consultants





Sign-in Sheet



SIGN-IN SHEET

Event: Neighborhood Workshop

Date/Time: August 24, 2017 / 6:00pm

Place: CHW office, 132 NW 76th Drive,
Gainesville, FL 32607

Re: Legacy Fountains

<u>No.</u>	<u>Print Name</u>	<u>Street Address</u>	<u>Signature</u>
1	NO ATTENDEES		
2			
3			
4			
5			
6			
7			
8			
9			
10			
11			

Workshop Minutes



JACKSONVILLE | GAINESVILLE | OCALA
8563 Argyle Business Loop, Ste. 3, Jacksonville, Florida 32244
132 NW 76th Drive, Gainesville, Florida 32607
101 NE 1st Avenue, Ocala, Florida 34470
WWW.CHW-INC.COM

NEIGHBORHOOD WORKSHOP MINUTES

Legacy Fountains – Large-scale Comprehensive Plan Amendment and Rezoning

August 24th, 2017 at 6:00 PM

132 NW 76th Drive, Gainesville, FL 32607

Recorded and transcribed by CHW staff.

CHW Attendees – Gerry Dedenbach, AICP; Ryan Thompson, AICP

Community Members in Attendance: None

CHW Staff hosted the required Neighborhood Workshop at the CHW office. The workshop presentation contained detailed information pertaining to the purpose of the workshop, the application's request and intent, public notification information, the estimated schedule and review process, various maps illustrating the project site's location and characteristics, and the differences between the existing and proposed Future Land Use map and Zoning map.

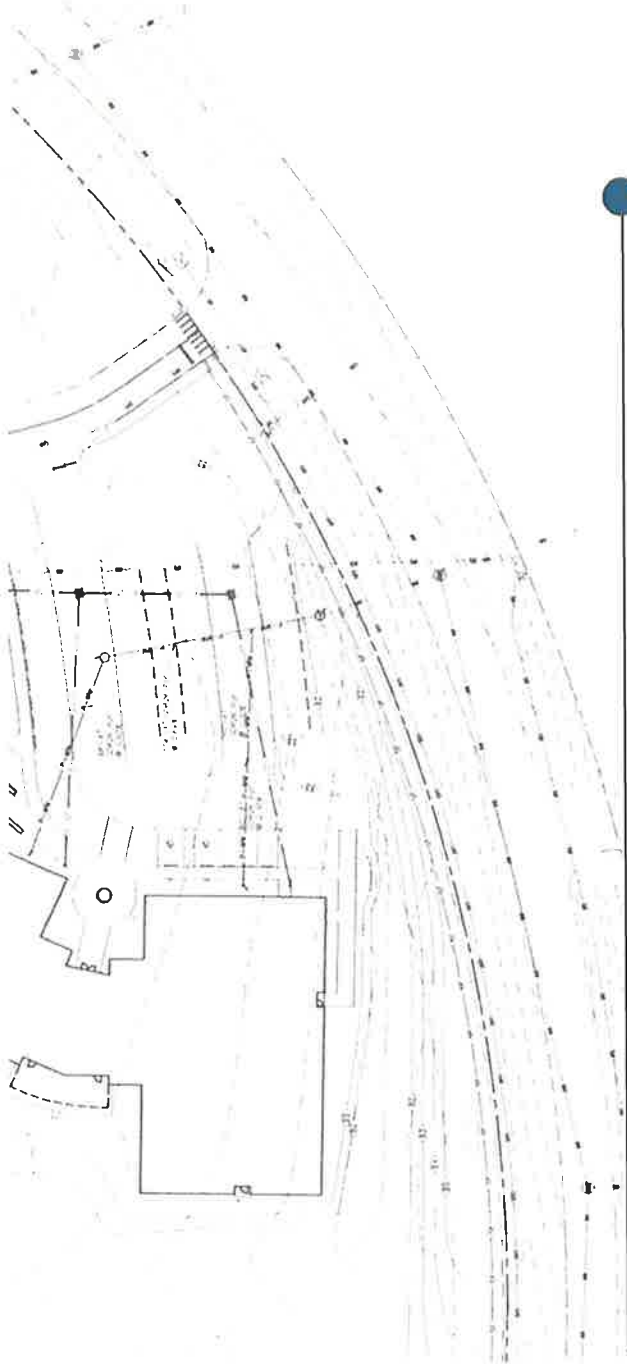
However, no notified residents adjacent or near the project site attended the meeting. CHW staff remained onsite until 6:30 pm.

Application Package
Table of Contents

1. Cover Letter
2. CPA Application
3. Owner Affidavit
4. Legal Description
5. Property Appraiser Datasheets and Tax Records
6. Neighborhood Workshop Materials
- 7. Justification Report**
8. Attachments
 - a. Environmental Review Application
 - b. Map Set
 - c. Public School Concurrency Form



JACKSONVILLE | GAINESVILLE | OCALA
 8563 Argyle Business Loop, Ste. 3, Jacksonville, Florida 32244
 132 NW 76th Drive, Gainesville, Florida 32607
 101 NE 1st Avenue, Ocala, Florida 34470
WWW.CHW-INC.COM



Legacy Fountains of Gainesville / Henderson Property Large Scale Comprehensive Plan Amendment (Ls-CPA) — Justification Report August 28, 2017

Prepared for:
City of Gainesville Department of Doing

Prepared on behalf of:
Legacy Fountains of Gainesville, LLC &
Henderson Land Trust

Prepared by:
CHW

PN# 17-0310
 L:\2017\17-0310\Planning\Reports\RPT_17-0310_JR_Ls-CPA_170828.docx

Table of Contents

1. Executive Summary.....		1
2. Statement of Proposed Change.....		3
3. Impact Analysis		8
4. Urban Sprawl Analysis		20
5. Consistency with City of Gainesville Comprehensive Plan.....		24

List of Tables

Table 1: Surrounding Future Land Use and Zoning Designations.....		4
Table 2: Projected Net Trip Generation		13
Table 3: Projected Potable Water Demand		15
Table 4: Projected Sanitary Sewer Demand.....		17
Table 5: Projected Solid Waste Demand.....		17
Table 6: Projected Public School Demand		18
Table 7: Service Level Standards for Parks.....		19

List of Illustrations

Figure 1: Aerial Map.....		3
Figure 2: Existing Future Land Use Map		4
Figure 3: Proposed Future Land Use Map.....		5
Figure 4: Existing Zoning Map.....		5
Figure 5: Proposed Zoning Map		6
Figure 6: SE Corner of SW 52 nd Street and SW 20 th Avenue Intersection — Cabana Beach Apartment Complex		6
Figure 7: NW Corner of SW 52 nd Street and SW 20 th Avenue Intersection — The Pavilion Apartment Complex		7
Figure 8: NE Corner of SW 52 nd Street and SW 20 th Avenue Intersection — The Woodlands Apartment Complex.....		7
Figure 9: Topography, Wetlands, & FEMA Floodplain Map		9
Figure 10: Natural Resources Conservation Service (NRCS) Soils Map		10
Figure 11: Existing Potable Water Infrastructure		14
Figure 12: Existing Sanitary Sewer Infrastructure.....		16

1. Executive Summary

To: Ms. Wendy Thomas, AICP, Department of Doing, Director #17-0310
From: Ryan Thompson, AICP, Project Manager
Date: August 28, 2017
Re: Legacy Fountains of Gainesville – Ls-CPA Application

Jurisdiction: City of Gainesville	Intent of Development: Mixed-Use Development
Description of Location: Located at the southwest corner of the SW 52 nd Street and SW 20 th Avenue intersection.	
Parcel Numbers: 06680-003-000, 06680-003-001, & a portion of 06680-000-000	Acres: ±18.46 acres (ac.) (Alachua County Property Appraiser)
<p>Existing Future Land Use Classifications:</p> <p><i>PUD: Planned Use District (±4.80 ac.)</i> This land use classification permits a mix of residential and nonresidential uses and/or unique design features which might otherwise not be allowed in the underlying land use category. Each adopting PUD overlay land use designation shall address density and intensity, permitted uses, access by car, foot, bicycle, and transit, trip generation and trip capture, environmental features and, when necessary, buffering of adjacent uses.</p> <p><i>RM: Residential Medium Density (8-30 units per acre) (±13.66 ac.)</i> This land use category shall allow for the development of single-family and multi-family units. The land shown as Residential Medium-Density on the Future Land Use Map identifies those areas within the City that, due to topography, soil conditions, surrounding land uses and development patterns, are appropriate for single-family, and medium-intensity multi-family development. Land development regulations shall determine gradations of density and specific uses.</p>	<p>Proposed Future Land Use Classification:</p> <p><i>MUL: Mixed Use Low Intensity (8-30 units per acre) (±18.46 ac.)</i> This category allows a mixture of residential and non-residential uses such as standard lot single-family houses, small-lot single-family houses, duplex houses, townhouses (attached housing), accessory dwelling units, group homes, multifamily housing (if compatible in scale and character with other dwellings in the proposed neighborhood), offices scaled to serve the surrounding neighborhood, retail scaled to serve the surrounding neighborhood, public and private schools, places of religious assembly and other community civic uses, and traditional neighborhoods on sites 16 acres or larger in conformance with the adopted Traditional Neighborhood Development (TND) ordinance.</p>

1. Executive Summary

<p><u>Existing Zoning Districts:</u> <i>PD: Planned Development (±4.80 ac.)</i> It is the purpose of this district to provide a method for landowners or developers to submit unique proposals which are not provided for or allowed in the zoning districts otherwise established by this chapter. These provisions allow a mix of residential and nonresidential uses and/or unique design features which might otherwise not be allowed in the district, but they must conform to all aspects of the comprehensive plan. The PD provisions are intended to promote flexibility of design and integration of uses and structures, while at the same time retaining in the city commission the absolute authority to establish limitations and regulations thereon for the benefit of the public health, welfare and safety.</p> <p><i>RMF-6: Multiple-family Medium Density Residential (15 du/ac.) (±13.66 ac.)</i> This district is established to provide for the efficient use of land for multifamily residential developments. These districts are designed to encourage the establishment and maintenance of a suitable residential environment for medium density housing. Due to the existing residential environment and the goals and objectives as outlined by the comprehensive plan, particular development criteria must be instituted in order to harmonize the existing patterns of growth with the needs of the community.</p>	<p><u>Proposed Zoning District:</u> <i>MU-1: Mixed-Use Low-Intensity (±18.46 ac.)</i> The mixed-use low intensity district is established for the purpose of allowing coordinated developments designed to offer a mixture of residential, convenience-type retail, professional and consumer service uses primarily for residents of mixed use and adjacent residential neighborhoods, and places of religious assembly. The district is intended to reduce the length and number of vehicular trips by providing for basic needs within close proximity to residential areas, by encouraging pedestrian access, and by the combining of trips. This district is established to allow uses compatible with each other and with surrounding residential areas to be developed near each other. The MU-1 district may be located in areas where analysis of residential characteristics demonstrates that such facilities are required. This district is intended to encourage the development of planned and unified neighborhood shopping centers in a relationship harmonious with adjoining residential activities. It is also intended to accommodate traditional neighborhoods that include nonresidential uses and neighborhood centers.</p>
<p><u>Existing Maximum Density / Intensity</u> <i>Density shown on PD + Additional ±13.66 ac.:</i> 10 dwelling units plus ±13.66 ac. at 15 du/ac. = 215 dwelling units; and</p> <p><i>Intensity shown on PD:</i> 20k ft² (office) + 20k ft² (retail) + 5k ft² (bank) = 45,000 ft² of nonresidential uses</p>	<p><u>Proposed Density / Intensity</u> <i>Maximum Permitted Density:</i> ±18.46 ac. x 30 du/ac. = 554 dwelling units; or</p> <p><i>Maximum Permitted Intensity:</i> 100,000 ft² of nonresidential uses (per LDC §30-64(d)(3))</p>
<p><u>Net Change</u> This Rezoning application will result in a net increase of either 339 residential units, 55,000 ft² for nonresidential uses, or a combination thereof.</p>	

2. STATEMENT OF PROPOSED CHANGE

This Large-scale Comprehensive Plan Amendment (Ls-CPA) application requests to change the ±18.46-acre site's existing Future Land Use (FLU) designation from Planned Unit Development (PUD) (Ordinance No. 100231) and Residential Medium (RM) to Mixed Use Low Intensity (MUL) on Alachua County Tax Parcels 06680-003-000, 06680-003-001, and a portion of 06680-000-000. The site is located at the southwest corner of the SW 52nd Street and SW 20th Avenue intersection. An aerial is provided as Figure 1 which shows the site's exact location.

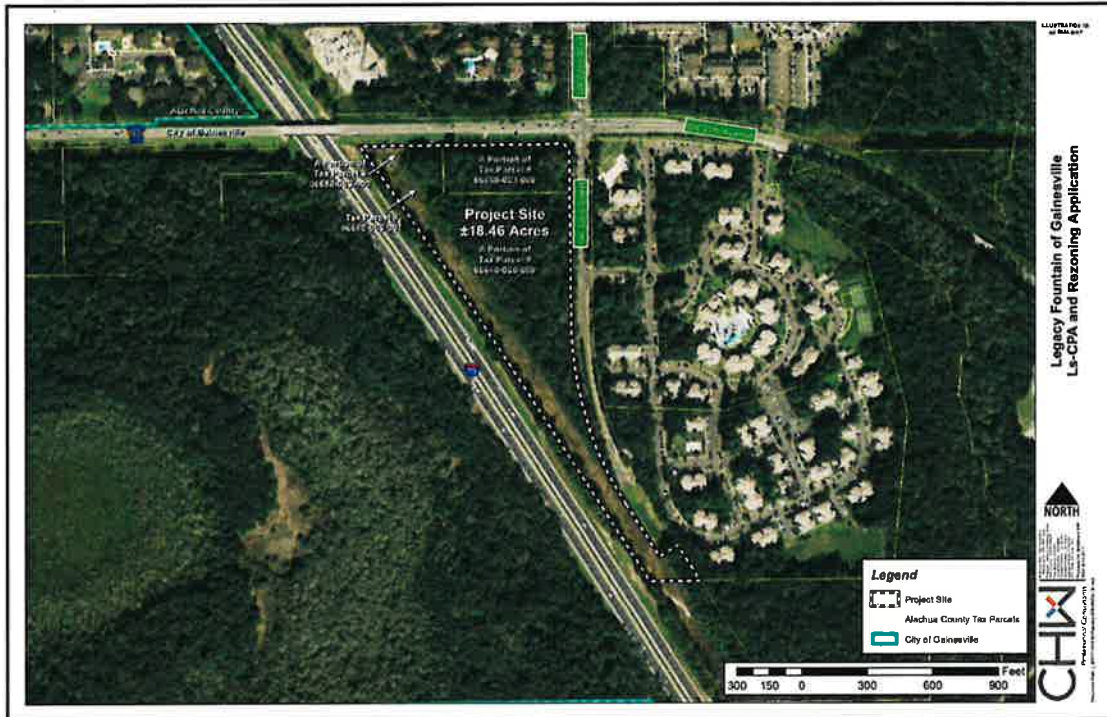


Figure 1: Aerial Map

The requested Ls-CPA is companion to a Rezoning application that requests the Mixed-Use Low Intensity (MU-1) Zoning district classification. The nonresidential uses being proposed as part of this mixed-use development will allow the project site to create additional employment opportunities for nearby Gainesville constituents and provide increased diversity in purchasing decisions for local consumers. Adjacent properties consist of hundreds of multi-family residences, which are outlined further in Table 1 and shown on Figures 2 through 5.

In 2012, the City of Gainesville permitted the rezoning of 06680-003-000, 06680-003-001 with 20,000 ft² of office, 20,000 ft² of retail, a 5,000 ft² bank, and 10 dwelling units (du) / (20 bedrooms max.). However, after diligently pursuing potential tenants for half a decade, the site has remained undeveloped. As a result, a Rezoning application companion to this request includes additional land area and a straight Zoning classification. Discussions during the First Step meeting, City of Gainesville Planning staff determined previous environmental concerns will be adequately addressed by existing Comprehensive Plan and Land Development Code (LDC) regulations, no longer necessitating a PD for onsite development. Onsite development will occur consistent

with City of Gainesville Comprehensive Plan goals, objectives, and policies and LDC regulations.

Table 1: Surrounding Future Land Use and Zoning Designations

Direction	Future Land Use Designation	Zoning Designation
North	CR 2074 (SW 20 th Ave.) R.O.W.; Public and Institutional Facilities (FM); Residential Medium (RM)	SW 20 th Ave. R.O.W.; Public Services and Operations (PS); RMF-6
East	SW 52 nd St. R.O.W.; RM	SW 52 nd St. R.O.W.; RMF-6
South	RM	RMF-6
West	Interstate-75 R.O.W.; Conservation (CON)	Interstate-75 R.O.W.; CON



Figure 2: Existing Future Land Use Map

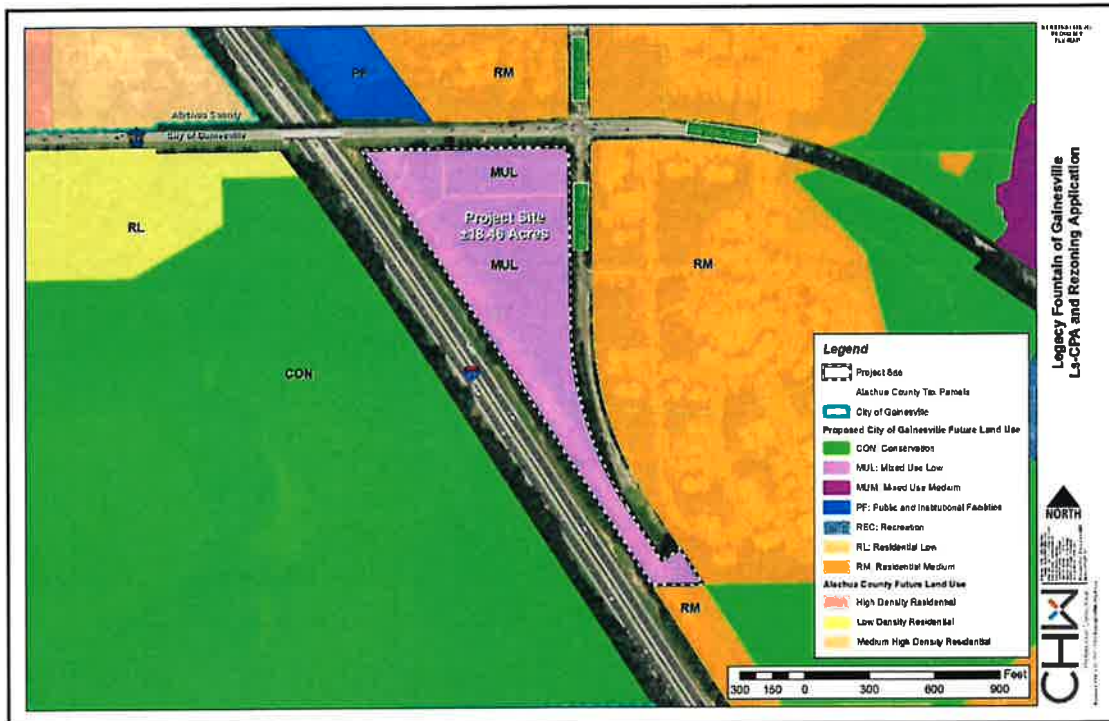


Figure 3: Proposed Future Land Use Map



Figure 4: Existing Zoning Map



Figure 5: Proposed Zoning Map

The following photos demonstrate the existing development pattern of multifamily uses surrounding the project site. These surrounding properties will be served by the potential nonresidential uses permitted on the project site as a result of this Ls-CPA application's approval.



Figure 6: SE Corner of SW 52nd Street and SW 20th Avenue Intersection — Cabana Beach Apartment Complex



Figure 7: NW Corner of SW 52nd Street and SW 20th Avenue Intersection — The Pavilion Apartment Complex



Figure 8: NE Corner of SW 52nd Street and SW 20th Avenue Intersection — The Woodlands Apartment Complex

3. IMPACT ANALYSIS

IMPACT ON RESIDENTIAL STREETS

The development's intent is to provide nonresidential goods and services to an underserved area with several hundred multifamily dwellings, thereby encouraging pedestrian and bicycle access to daily needs. Therefore, this application's approval may result in a net reduction of estimated impact to residential streets.

IMPACT ON NOISE AND LIGHTING

The project site is bound by SW 20th Avenue to the north, SW 52nd Street to the east, a narrow land area (± 100 feet) to the south, and I-75 to the west, which create barriers to the typical noise and lighting associated with nonresidential uses. However, onsite development will be permitted via a development plan that is consistent with setback, buffer, landscaping, and lighting requirements in the City of Gainesville Comprehensive Plan and LDC.

ENVIRONMENTAL FEATURES

During the existing Legacy Fountain PD's review process, it was discovered that the subject property has environmentally significant Upland Area. Therefore, at least 25% of the project site's Upland Area must be incorporated into the development's landscape features in order to ensure that these areas remain natural and untouched. Only management of the area for invasive species, replanting of listed species, and passive recreation will be permitted in set aside Upland Areas. Additionally, an environmental study of the subject property was conducted during this time. In this report, an ecological inventory identified four (4) onsite four-foot (4') tall Godfrey's Privet plants. Two (2) will require relocation into the preserved Upland Area. This report is attached with this application for reference. In its conclusion, SouthArc, Inc. archeologists found "development will not affect significant cultural resources and that no further research should be required."

As illustrated in Figure 9 of this report, there are no floodplains or wetlands located on the project site. In addition, onsite soils are suitable for most types of development, as indicated by the surrounding multifamily properties.

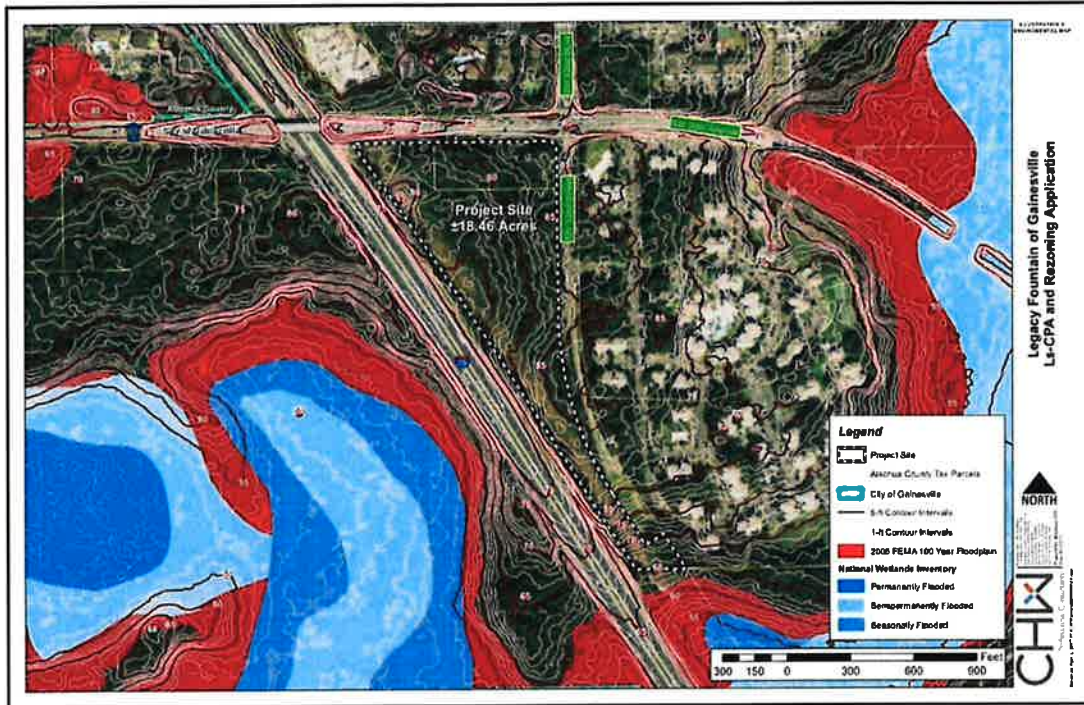


Figure 9: Topography, Wetlands, and FEMA Floodplain Map

According to the National Resources Conservation Service (NRCS), the majority of on-site soil is Millhopper Sand—0 to 5% slopes (Hydro Group: A) (Figure 10). The site also features Blichton Sand—0 to 5% slopes (Hydro Group: C/D). These soils are present on adjacent properties and are suitable for most types of development, as indicated by the surrounding properties.

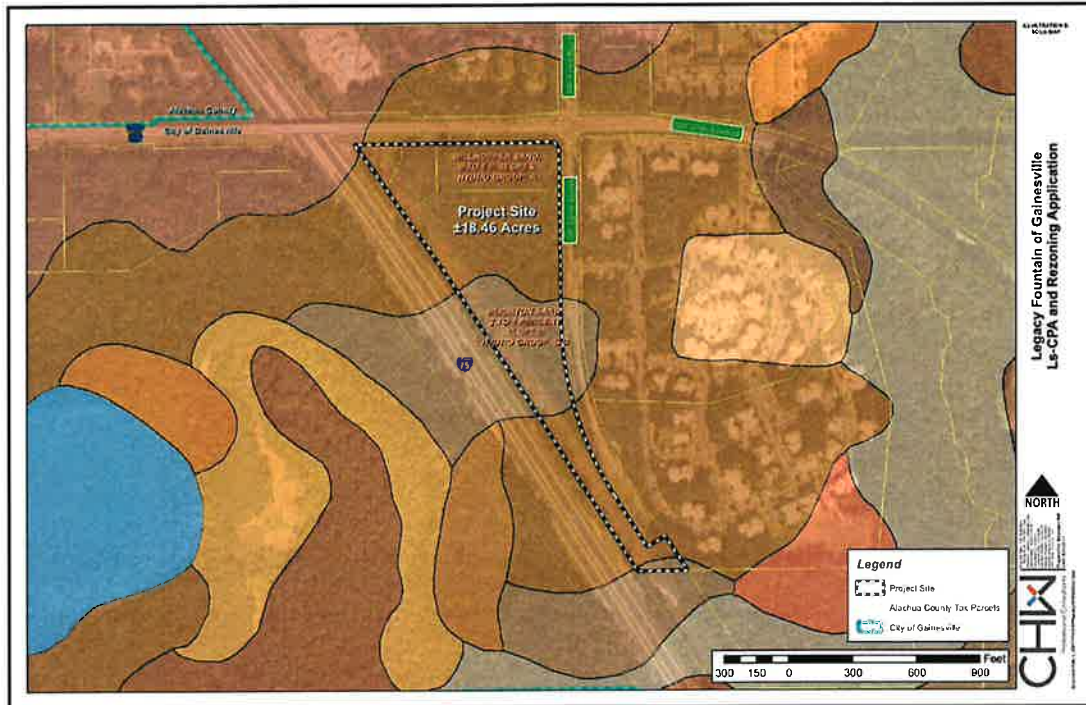


Figure 10: Natural Resources Conservation Service (NRCS) Soils Map

HISTORIC AND ARCHEOLOGICAL RESOURCES

The subject property lies within the Melroy/SW 20th Alachua County Historical Site. Extra precautions will be taken during the survey and construction phases of development within the project area to protect any historical features found within the property. If any items of historical significance are discovered within the project site during any phase of land development, it will be immediately reported to the appropriate governmental body for historical analysis and preservation.

The Legacy Fountains PD's original application was supplemented, at City of Gainesville staff's request, with a Cultural Resources Survey and Assessment by SouthArc, Inc. In this report, archeologists found "development will not affect significant cultural resources and that no further research should be required."

COMMUNITY CONTRIBUTIONS

The proposed Ls-CPA application is consistent with the City of Gainesville Comprehensive Plan and LDC. The site's potential development will provide for urban infill near collector and arterial roadways with an existing multifamily land development pattern. Urban infill reduces the pressure to develop along the urban area's fringes and reduces the potential for urban sprawl. This mixed-use development possesses the ability to meet the daily needs of adjacent multifamily residential complexes without

requiring the need of a personal vehicle. The MUL FLU and MU-1 Zoning district encourages dense development patterns and the efficient use of land.

POTENTIAL LONG-TERM ECONOMIC BENEFITS

The potential mixed-used development will have positive, long-term impacts to the City's economy and tax base. Potential onsite multifamily will provide an opportunity to increase the City's tax base while nonresidential uses will create additional jobs for Gainesville inhabitants and provide increased diversity in purchasing decisions for local constituents.

LEVEL OF SERVICE

This Ls-CPA application was submitted concurrent with a Rezoning application that requests to change the development's zoning designations from PD and RMF-6 to MU-1. As a result, approval of these applications will alter the onsite permitted intensity and density allotted for the site. However, the following factors should be acknowledged prior to this Level of Service (LOS) analysis:

1. The proposed site features ± 13.66 acres of additional land within the project boundary.
2. A site plan will not be submitted with this application. As a result, the maximum permitted density/intensity will be utilized when making LOS impact calculations for the proposed site. In contrast, the calculations used for the existing PD is based on the exact development conditions listed on the existing ZMP.
3. A specific use for the proposed site has yet to be determined as of the time of this submittal. As a result, three ITE categories have been chosen for estimation purposes: Apartment (ITE 220), Specialty Retail Center (ITE 826), & General Office Building (ITE 710).

The calculations for determining both the existing and proposed density/intensity for the development are as follows:

Existing FLU / Zoning

PUD / PD; RM / RMF-6

Density:

- PD: 10 dwelling units (du) / (20 bedrooms max.)
- RMF-6: ± 13.66 ac. x 15 du/ac. = 205 du max.

Intensity:

- PD: 20,000 ft² (office) + 20,000 ft² (retail) + 5,000 ft² (bank) = 45,000 ft²

Proposed FLU / Zoning

MUL / MU-1

- Density: ± 18.46 ac. x 30 du/ac. = 554 du max.; *or*
- Intensity: 100,000 ft² of nonresidential uses (per LDC Sec. 30-64(d)(3)); *or*
- A combination of the maximum density and intensity listed above

The proposed FLU/Zoning intensity and density is based on a combination of permitted uses, including multifamily, commercial retail, and office use. For the purposes of this LOS analysis, each use is equally represented, resulting in an even division of the maximum onsite permitted intensity and density. This mix of uses is both reflective of the MUL FLU's intent as well as the Legacy Fountains PD's permitted uses.

Roadways / Transportation

Table 2: Projected Net Trip Generation

Land Use ¹ (ITE)	Units	Daily ¹		AM Peak ¹		PM Peak ¹	
		Rate	Trips	Rate	Trips	Rate	Trips
Proposed²							
Apartment (ITE 220)	277	6.65	1,842.05	.55	152.35	.67	185.69
Specialty Retail Center (ITE 826)	50	44.32	2,216	6.84	342	5.02	251
General Office Building (ITE 710)	50	11.03	551.50	1.56	78	1.49	74.50
<i>Subtotal:</i>	-	-	4,610	-	572	-	511
Existing							
Apartment ³ (ITE 220)	215	6.65	1,429.75	.55	118.25	.67	144.05
General Office Building (ITE 710)	20	11.03	220.60	1.56	31.20	1.49	29.80
Drive-in Bank (ITE 912)	5	148.15	740.75	17.57	87.85	26.69	133.45
Specialty Retail Center (ITE 826)	20	44.32	886.40	6.84	136.80	5.02	100.40
<i>Subtotal:</i>	-	-	3,278	-	374	-	408
Net Trip Generation	-	-	1,332	-	198	-	103

1. Source: ITE Trip Generation Manual, 9th Edition

2. NOTE: A development plan is not being submitted with this Ls-CPA application. As a result, these numbers are based on uses likely to be chosen for the project site. The maximum permitted onsite residential and nonresidential uses are split evenly (50% each) for the purposes of this calculation. Then, the resulting maximum nonresidential uses are split evenly again to reflect a mix of office and retail uses.

3. NOTE: For the purposes of accurate comparisons, ±13.66 ac. of RMF-6 has been added to the existing PD, which permits 15 du/acre with 138+ bonus density points.

Conclusion: If the project were to be developed utilizing the site's maximum development potential, this Ls-CPA application's approval would result in a potential increase of **1,332 net daily vehicle trips**. The site is located within the City's Transportation Mobility Program Area (TMPA) Zone B. Developers within TMPA Zone B are responsible for providing improvements to the City's transportation system and infrastructure.

Developments within TMPA Zone B will be required to provide items a. – e of Comprehensive Plan policy 10.1.4. In addition, project sites within Zone B are also required to meet transportation mobility criteria based upon the development's trip generation proportional impact on transportation mobility needs. Specific criteria within Policy 6.1.6 shall be determined at the Development Plan review when a specific development program is proposed to the City.

Potable Water

Based on Figure 11, a map provided by Gainesville Regional Utilities (GRU), potable water infrastructure is available to the site. Connection to the project site will most likely stem from the active 12" Ductile Iron Pipe (DIP) Pressurized Main located along the SW 20th Avenue right-of-way (R.O.W.).

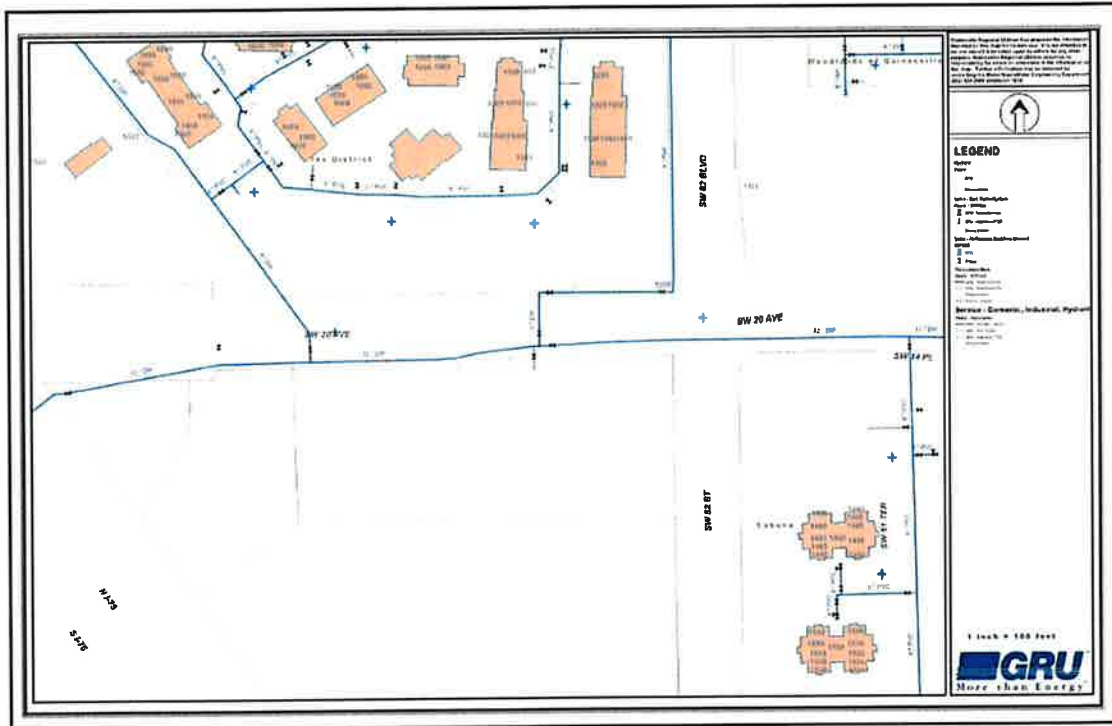


Figure 11. Existing Potable Water Infrastructure

Table 3: Projected Potable Water Demand

Land Use	Maximum Units	Generation Rate	Estimated Demand (GPD)
Proposed²			
Apartment ³ (ITE 220)	554	100 gal. per bdrm.	55,400
Specialty Retail Center (ITE 826)	500	15 gal. per 100 ft ²	7,500
General Office Building (ITE 710)	500	15 gal. per 100 ft ²	7,500
<i>Subtotal:</i>	-	-	70,400
Existing			
Apartment ⁴ (ITE 220)	430	100 gal. per bdrm.	43,000
General Office Building (ITE 710)	200	15 gal. per 100 ft ²	3,000
Drive-in Bank (ITE 912)	50	15 gal. per 100 ft ²	750
Specialty Retail Center (ITE 826)	200	15 gal. per 100 ft ²	3,000
<i>Subtotal:</i>	-	-	49,790
Net Demand	-	-	20,610

1. Source: Ch. 64E-6.008, F.A.C.

2. NOTE: A development plan is not being submitted with this Ls-CPA application. As a result, these numbers are based on uses likely to be chosen for the project site. The maximum permitted onsite residential and nonresidential uses are split evenly (50% each) for the purposes of this calculation. Then, the resulting maximum nonresidential uses are split evenly again to reflect a mix of office and retail uses.

3. In order to maintain accurate comparisons between the existing and proposed development standards, the proposed onsite apartment complex shall match the two (2) bedrooms per dwelling unit established by the original PD.

4. For the purposes of accurate comparisons, 13.66 ac. of RMF-6 has been added to the existing PD, which permits 15 du/ac. with 138+ bonus density points.

Conclusion: As shown in Figure 11, the project site will be served by existing Gainesville Regional Utilities potable water infrastructure. If the project were to be developed utilizing the site's maximum development potential, approval of this request would result in a potential increase of **20,610 gallons per day** in estimated potable water demand and *would not* negatively impact the adopted Level of Service (LOS).

Sanitary Sewer

Based on Figure 12, a map provided by Gainesville Regional Utilities (GRU), potable water infrastructure is available to the site. Connection to the project site will most likely stem from the active 16" DIP Force Main located along the SW 20th Ave. R.O.W.

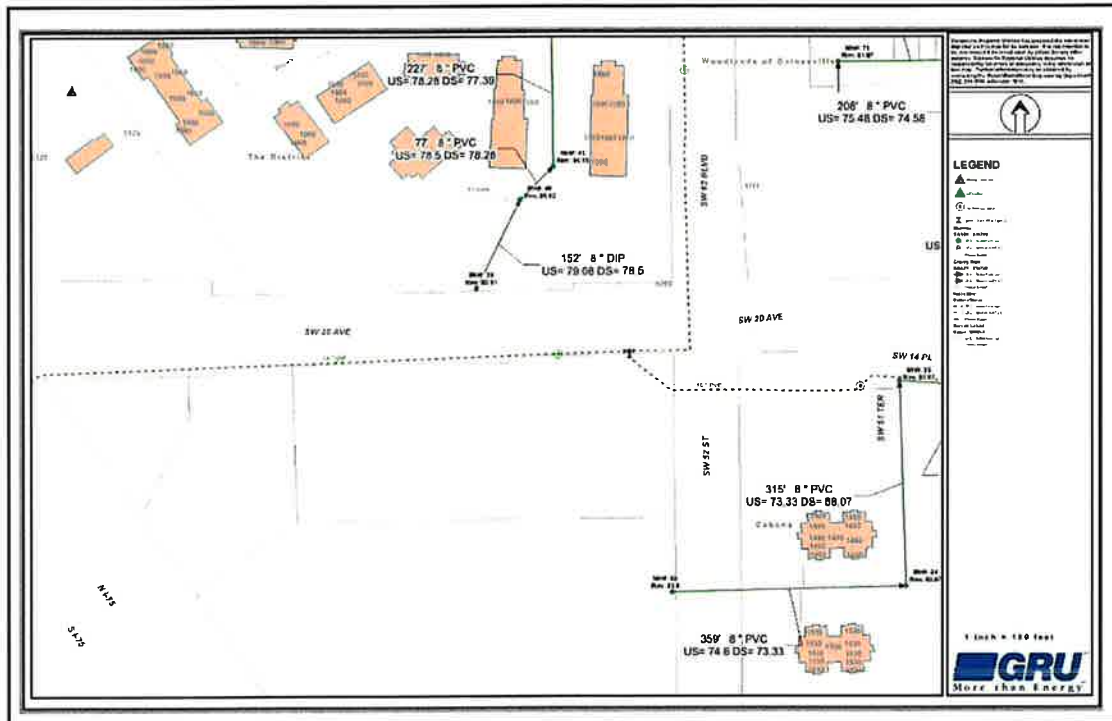


Figure 12. Existing Sanitary Sewer Infrastructure

Table 4: Projected Sanitary Sewer Demand

Land Use	Maximum Units	Generation Rate	Estimated Demand (GPD)
Proposed²			
Apartment ³ (ITE 220)	554	100 gal. per bdrm.	55,400
Specialty Retail Center (ITE 826)	500	15 gal. per 100 ft ²	7,500
General Office Building (ITE 710)	500	15 gal. per 100 ft ²	7,500
<i>Subtotal:</i>	-	-	70,400
Existing			
Apartment ⁴ (ITE 220)	430	100 gal. per bdrm.	43,000
General Office Building (ITE 710)	200	15 gal. per 100 ft ²	3,000
Drive-in Bank (ITE 912)	50	15 gal. per 100 ft ²	750
Specialty Retail Center (ITE 826)	200	15 gal. per 100 ft ²	3,000
<i>Subtotal:</i>	-	-	49,790
Net Demand	-	-	20,610

1. Source: Ch. 64E-6.008, F.A.C.

2. NOTE: A development plan is not being submitted with this Ls-CPA application. As a result, these numbers are based on uses likely to be chosen for the project site. The maximum permitted onsite residential and nonresidential uses are split evenly (50% each) for the purposes of this calculation. Then, the resulting maximum nonresidential uses are split evenly again to reflect a mix of office and retail uses.

3. In order to maintain accurate comparisons between the existing and proposed development standards, the proposed onsite apartment complex shall match the two (2) bedrooms per dwelling unit established by the original PD.

4. For the purposes of accurate comparisons, 13.66 ac. of RMF-6 has been added to the existing PD, which permits 15 du/ac. with 138+ bonus density points.

Conclusion: As shown in Figure 12, the project site will be served by existing Gainesville Regional Utilities sanitary sewer infrastructure. If the project were to be developed utilizing the site's maximum development potential, this Ls-CPA application's approval would result in a potential increase of **20,610 gallons per day** in estimated sanitary sewer demand and *would not* negatively impact the adopted LOS.

Potential Solid Waste Impact

Table 5. Projected Solid Waste Demand and Capacity

Generation Rate Calculation	Tons Per Year
[277 dwelling units x 2.6 persons per du x .73 tons per capita + (((12 lbs. / 1,000 sq. ft. / day x 100,000 ft ²) x 365) / 2000)]	744.7
Leveda Brown Environmental Park and Transfer Station Capacity ³	20 years

1. This development will likely feature a mix of uses. As a result, this number was generated utilizing the site's proposed acreage (±18.46 ac.) at 60% lot coverage (the maximum permitted for the MU-1 Zoning district).

1. Source: Sincero and Sincero: *Environmental Engineering: A Design Approach*, Prentice Hall, NJ, 1996

2. Source: Alachua County Comprehensive Plan, Solid Waste Element

Conclusion: As calculated in Table 5, solid waste facility capacity exists to adequately serve the proposed Ls-CPA application's approval. If the project were to be developed

utilizing the site's maximum development potential, this Ls-CPA approval *would not* negatively impact the adopted Level of Service (LOS). The Leveda Brown Environmental Park and Transfer Station has the capacity to process various components of the solid waste stream for the next 20 years. This facility has adequate capacity to meet the proposed amendment's demand.

Public School and Recreation Generation

These Ls-CPA and Rezoning applications permit the development of a mixed-use complex within a multifamily, student-housing intersection. A majority of these residents either attend the University of Florida or Santa Fe College. If the project site proposes any number of residential units as part of the site's future development plans, these facilities will likely be for college students and *will not* have a significant impact on the City's public school and recreation system.

Regardless, the City of Gainesville requires all Ls-CPA applications involving residential developments to include an estimated Public School Generation analysis. This is conducted by completing the City's Public School Student Generation Calculation Form. A completed copy of this form has been included within this application's submittal. The development's estimated impact on the City's Public School System is found in the table below:

Table 6: Projected Public School Demand

Land Use ¹ (ITE)	Units	Elem.		Middle		High	
		Rate	Total	Rate	Total	Rate	Total
Proposed							
Multifamily Apt.	277	.08	22.16	.03	8.31	.03	8.31
Existing							
Multifamily Apt. ²	215	.08	17.2	.03	6.45	.03	6.45
Net Generation	-	-	5	-	2	-	2

1. *NOTE: A development plan is not being submitted with this Ls-CPA application. As a result, these numbers are based on uses likely to be chosen for the project site. The maximum permitted onsite residential and nonresidential uses are split evenly (50% each) for the purposes of this calculation.*
2. *For the purposes of accurate comparisons, 13.66 ac. of RMF-6 has been added to the existing PD, which permits 15 du/acre with 138+ bonus density points.*

If the project were to be developed utilizing the site's maximum development potential on the scenario described in the Table's footnotes above, this Ls-CPA application's approval would result in a potential increase of **five (5) student stations** to the City's Public School system.

As evidenced by the Service Level Standards for Parks' table within the City of Gainesville Comprehensive Plan's Recreation Element, the City's existing LOS for City Parks exceed the Adopted LOS for all Gainesville park designations. This discrepancy is shown on Table 7 of this report:

Table 7: Service Level Standards for Parks

Park	Adopted LOS Standard	Existing LOS
Local Nature/Conservation	6.00 ac.	15.71 ac.
Community Park	2.00 ac.	2.13 ac.
Neighborhood Park	.80 ac.	1.33 ac.
Total Acres per 1000	8.80 ac.	19.73 ac.

If the creation of recreation facilities is deemed appropriate for the project site as a result of this application, the developer will remain consistent with all Recreation design policies required by the City's Comprehensive Plan and LDC.

4. URBAN SPRAWL ANALYSIS

The approval of this Ls-CPA does not constitute urban sprawl. As defined in Florida Statutes, 'Urban Sprawl' means "a development pattern characterized by low density, automobile-dependent development with either a single use or multiple uses that are not functionally related, requiring the extension of public facilities and services in an inefficient manner, and failing to provide a clear separation between urban and rural uses" (§ 163.3164(51)).

The thirteen (13) indicators of urban sprawl formerly identified in Chapter 163.3177(6)(a)9.a, Florida Statutes states:

"The evaluation of the presence of these indicators shall consist of an analysis of the plan or plan amendment within the context of features and characteristics unique to each locality..."

As demonstrated by the following analysis, the proposed Ls-CPA does not trigger any urban sprawl indicators, and adoption of this application will discourage the proliferation of urban sprawl within the City of Gainesville and Alachua County. All indicators will be shown in normal font, while consistency statements will be provided in **bold**.

1. Promotes, allows or designates for substantial areas of the jurisdiction to develop as low-intensity, low-density, or single-use development or uses.

The proposed MUL FLU designation is intended to allow a mix of residential and non-residential uses. The project site is located within the developed, urban area of the City. The proposed Ls-CPA will encourage urban infill development on a currently vacant lot within the City of Gainesville.

Promotes, allows, or designates significant amounts of urban development to occur in rural areas at substantial distances from existing urban areas while leaping over undeveloped lands which are available and suitable for development.

The project site is located within the developed, urban area of Gainesville. The proposed Ls-CPA will encourage urban infill development of the currently vacant site. The requested MUL FLU designation is also compatible with the area's existing development pattern of dense, multifamily apartment complexes. The potential urban infill development on the project site will help to reduce development pressure in the urban fringe areas and in rural areas.

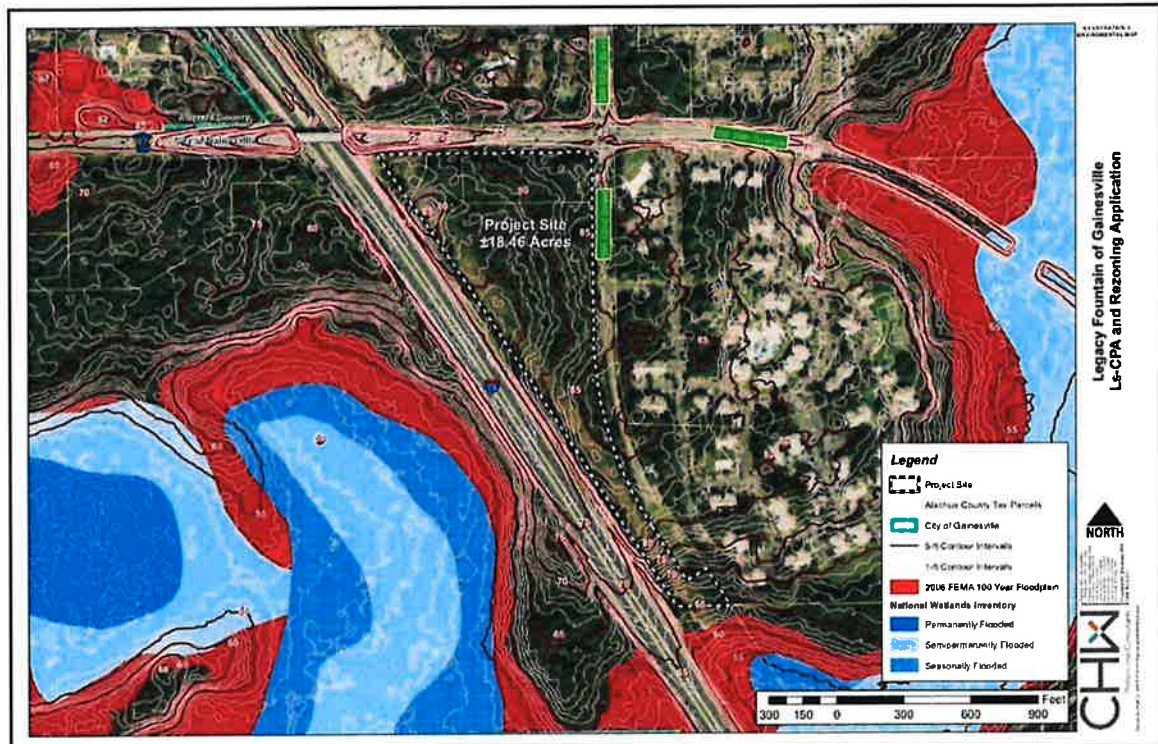
2. Promotes, allows, or designates urban development in radial, strip, isolated, or ribbon patterns generally emanating from existing urban developments.

The proposed MUL FLU designation and the corresponding MU-1 Zoning district prohibit strip non-residential development. The accompanying, requested MU-1 Zoning district requires development standards that promote pedestrian friendly, mixed-use development patterns.

3. Fails to adequately protect and conserve natural resources, such as wetlands, floodplains, native vegetation, environmentally sensitive areas, natural groundwater aquifer recharge areas, lakes, rivers, shorelines, beaches, bays, estuarine systems, and other significant natural systems.

During the existing Legacy Fountain PD's review process, it was discovered that the subject property has environmentally significant Upland Area. Therefore, at least 25% of the project site's Upland Area must be incorporated into the development's landscape features in order to ensure that these areas remain natural and untouched. Only management of the area for invasive species, replanting of listed species, and passive recreation will be permitted in set aside Upland Areas. Additionally, an environmental study of the subject property was conducted during this time. In this report, an ecological inventory identified four (4) onsite four-foot (4') tall Godfrey's Privet plants. Two (2) will require relocation into the preserved Upland Area. This report is attached with this application for reference. In its conclusion, SouthArc, Inc. archeologists found "development will not affect significant cultural resources and that no further research should be required."

As illustrated in Figure 9 of this report, there are no floodplains or wetlands located on the project site. In addition, onsite soils are suitable for most types of development, as indicated by the surrounding multifamily properties.



4. Fails to adequately protect adjacent agricultural areas and activities, including silviculture, active agricultural and silvicultural activities, passive agricultural activities, and dormant, unique, and prime farmlands and soils.

Due to the site's urban setting, no agricultural activities are adjacent to the site, nor will any be interrupted or discontinued as a result of this application's approval.

5. Fails to maximize use of existing public facilities and services.

The site utilizes existing public facilities and services supplied by Gainesville Regional Utilities (GRU) and the City of Gainesville Public Works Department, in the form of utility infrastructure, roads, sidewalks, and other services.

6. Fails to maximize use of future public facilities and services.

The site will utilize the City's existing and future public facilities and services.

7. Allows for land use patterns or timing which disproportionately increase the cost in time, money and energy, of providing and maintaining facilities and services, including roads, potable water, sanitary sewer, stormwater management, law enforcement, education, health care, fire and emergency response, and general government.

The site is located in an urban area that is already supported by public facilities and services. Therefore, the urban infill development attributable to this Ls-CPA does not disproportionately increase the cost in time, money, or energy by providing and maintaining these facilities and services.

8. Fails to provide a clear separation between rural and urban uses.

Located within an isolated collection of parcels within City of Gainesville's developed, urban area, the dense development proposed for the site will further define the City's urban space, as well as relieve development pressure at the urban fringe and in rural areas.

9. Discourages or inhibits infill development or the redevelopment of existing neighborhoods and communities.

The proposed Ls-CPA encourages urban infill by increasing the potential for development of a currently vacant lot in an area with an existing development pattern of dense, multifamily apartment complexes. Increasing the mix of uses in this area will benefit the nearby residents and employees by encouraging and enhancing multi-modal transportation options, e.g. walking and biking.

11. Fails to encourage a functional mix of uses.

The proposed MUL FLU is intended to allow a mix of residential and non-residential uses. The project site is located within the developed, urban area of the City with numerous multifamily apartment complexes surrounding the project site. Approval of this Ls-CPA application will increase the immediate area's limited inventory of nonresidential uses.

12. Results in poor accessibility among linked or related land uses.

Due to the mixed-use nature of this development and the surrounding residences, this development will be designed so that the site can be accessed using a variety of transportation methods. Future development will provide both external and internal sidewalks for pedestrian usage and access to adjacent RTS transit stops.

13. Results in the loss of significant amounts of functional open space.

The vacant lot is privately owned and is not currently open to the public. Approximately 25% of the project site's Upland Area will be incorporated into the development's landscape features in order to ensure that these areas remain natural and untouched. As a result, this development strategy is consistent with this Urban Sprawl indicator.

In addition to the thirteen (13) indicators of urban sprawl, Florida Statutes section 163.3177(6)(a)9.b identifies eight (8) development pattern or urban form criteria. If four (4) or more of those criteria are met, the presumption is that the amendment discourages urban sprawl. The proposed amendment and corresponding development are found to meet the following four (4) criteria as identified in §163.3177(6)(a)9.b.(I), (II), (III), and (VII).

1. Sec. (163.3177(6)(a)9.b(I)): Directs or locates economic growth and associated land development to geographic areas of the community in a manner that does not have an adverse impact on and protects natural resources and ecosystems.

The mixed-use development proposed within this application permits the development of residential and non-residential uses within an urbanized area of Gainesville. Locating within an urban context will assist the State of Florida in ensuring that natural and protected lands within the urban fringe remain protected and undeveloped—thereby mitigating the threat to the area's inventory of natural resources and ecosystems.

2. Sec. (163.3177(6)(a)9.b(II)): Promotes the efficient and cost-effective provision or extension of public infrastructure and services.

The site utilizes existing public facilities and services supplied by Gainesville Regional Utilities (GRU) and the City of Gainesville Public Works Department. Any urban infill redevelopment on the project site will retain the use of GRU and City infrastructure and services, including centralized potable water and sanitary sewer. The site's proposed mixed-use nature and adjacency to nearby residential complexes will encourage alternative transportation modes in the area.

3. Sec. (163.3177(6)(a)9.b(III)): Promotes walkable and connected communities and provides for compact development and a mix of uses at densities and intensities that will support a range of housing choices and a multimodal transportation system, including pedestrian, bicycle, and transit, if available.

The site is located within the City of Gainesville's developed, urban area. The mixed-use nature of the proposed Ls-CPA allows tenants to work in close proximity to where they live and provide additional commercial opportunities proximate to nearby multifamily complexes. The proposed mixed-use complex will develop at a density and/or intensity consistent with this Florida Section.

4. Sec. (163.3177(6)(a)9.b(VII)): Creates a balance of uses based upon demands of the residential population for the nonresidential needs of an area.

As shown in the maps and pictures provided in the “Statement of Proposed Change” section of this report, the proposed project site is adjacent to several existing multifamily apartment complexes. The nonresidential uses permitted within the proposed mixed-use FLU designation will allow the project site to satisfy the daily needs of nearby residents by creating additional employment opportunities and providing an increased diversity in local purchasing decisions.

5. CONSISTENCY WITH CITY OF GAINESVILLE COMPREHENSIVE PLAN

This section identifies specific City of Gainesville Comprehensive Plan Goals, Objectives, and Policies and explains how this Ls-CPA application is consistent with each. Text from the City of Gainesville is provided in normal font while consistency statements are provided in **bold**.

The requested MUL & MU-1 designations permit a mixture of residential and nonresidential uses designed to promote both pedestrian and transit use in the City of Gainesville's developed, urban area. The proposed MUL FLU designation is consistent with the following Comprehensive Plan goals, objectives, and policies:

FUTURE LAND USE ELEMENT

GOAL 1 IMPROVE THE QUALITY OF LIFE AND ACHIEVE A SUPERIOR, SUSTAINABLE DEVELOPMENT PATTERN IN THE CITY BY CREATING AND MAINTAINING CHOICES IN HOUSING, OFFICES, RETAIL, AND WORKPLACES, AND ENSURING THAT A PERCENTAGE OF LAND USES ARE MIXED, AND WITHIN WALKING DISTANCE OF IMPORTANT DESTINATIONS.

Policy 1.1.1 To the extent possible, all planning shall be in the form of complete and integrated communities containing housing, shops, workplaces, schools, parks and civic facilities essential to the daily life of the residents.

This application for a potential mixed-use development is consistent with the City's desire for integrating uses that are essential for the daily needs of residents. The proposed mixed-use development is surrounded by multifamily apartment complexes that will utilize the site's potential nonresidential uses for potential employment and everyday goods and services.

Policy 1.1.2 To the extent possible, neighborhoods should be sized so that housing, jobs, daily needs and other activities are within easy walking distance of each other.

This proposal requests an infill, mixed-use development within the City of Gainesville's urbanized area. By approving this application and the accompanying Rezoning application, the City will permit a dense development pattern around the adjacent intersection that will allow residents access to potential nonresidential uses within walking distance.

Objective 1.2 Protect and promote viable transportation choices (including transit, walking and bicycling, and calmed car traffic).

Due to the mixed-use nature of this development and the surrounding residences, this development will be designed so that the site can be accessed using a variety of transportation methods. Future development will provide both external and internal sidewalks for pedestrian usage and access to adjacent RTS transit stops.

Policy 1.2.3 The City should encourage mixed-use development, where appropriate.

This Ls-CPA application requests to change the site's existing FLU designations from PUD and RM to MUL—a mixed-use designation—on Alachua County Tax Parcels 06680-003-000, 06680-003-001, and a portion of 06680-000-000. This proposal is consistent with Policy 1.2.3. of the City's Comprehensive Plan.

Objective 1.4 Adopt land development regulations that promote mixed-use development.

Approval of this Ls-CPA application and the accompanying Rezoning application will assist the City in implementing Objective 1.4 by permitting mixed-use development in an area exclusively consisting of multi-family residential.

Objective 1.5 Discourage the proliferation of urban sprawl.

This application requests an infill, mixed-use development within the City of Gainesville's urbanized area. By approving this application and the accompanying Rezoning application, the City will permit a dense development pattern around the adjacent intersection that will allow residents access to potential onsite nonresidential uses within walking distance.

Policy 4.1.3 The City will review proposed changes to the Future Land Use Map by considering factors such as, but not limited to, the following:

Support for urban infill and/or redevelopment.

This application proposes a mixed-use development on currently undeveloped parcels. Approval of this application and the accompanying Rezoning application will permit an infill development pattern within the City of Gainesville's urbanized area.

TRANSPORTATION MOBILITY ELEMENT

Transportation Mobility Element Overall Goal

ESTABLISH A TRANSPORTATION SYSTEM THAT ENHANCES COMPACT DEVELOPMENT, REDEVELOPMENT, AND QUALITY OF LIFE, THAT IS SENSITIVE TO CULTURAL AND ENVIRONMENTAL AMENITIES, AND THAT IMPLEMENTS THE VISION OF THE "YEAR 2035 LONG RANGE TRANSPORTATION PLAN" WITHIN THE CITY OF GAINESVILLE. THE TRANSPORTATION SYSTEM SHALL BE DESIGNED TO MEET THE NEEDS OF PEDESTRIANS, BICYCLISTS, TRANSIT, AND AUTO USERS. SAFETY AND EFFICIENCY SHALL BE ENHANCED BY LIMITATIONS AND CARE IN THE LOCATIONS OF DRIVEWAYS, PROVISION OF SIDEWALK CONNECTIONS WITHIN DEVELOPMENTS, AND AN OVERALL EFFORT TO ENHANCE AND ENCOURAGE PEDESTRIAN MOBILITY THROUGHOUT THE COMMUNITY BY IMPROVEMENT AND PROVISION OF SAFE CROSSINGS, COMPLETE SIDEWALK AND TRAIL SYSTEMS, AND SIDEWALKS OF ADEQUATE WIDTHS. BASIC TRANSPORTATION SHOULD BE PROVIDED FOR TRANSPORTATIONDISADVANTAGED RESIDENTS TO EMPLOYMENT, EDUCATIONAL FACILITIES, AND BASIC SERVICES.

Objective 2.1 Create an environment that promotes transportation choices, compact development, and a livable city.

By approving this application and the accompanying Rezoning application for MUL and MU-1, respectively, will encourage development that supports transportation choices, a compact development pattern, and a livable city—consistent with City objectives for Gainesville's future.

Objective 2.2 Ensure that Future Land Use Map designations promote transportation objectives by designating transit-supportive densities in appropriate locations to support transportation choice.

The proposed project area discussed within this application is an infill development within the City of Gainesville's urbanized area. Approval of this application and the accompanying Rezoning application will permit a dense development pattern that provides multi-modal transportation options consistent with the City's Comprehensive Plan Objective 2.2.

Objective 3.1 Establish land use designations and encourage development plans that reduce vehicle miles traveled and are transit supportive.

This Ls-CPA application requests a FLU designation that encourages compact and dense development patterns in order to assist the City in promoting multiple forms of transportation to and from the project site.

Objective 7.1 Provide multi-modal opportunities and mixed-use development areas to reduce single-occupant automobile trips and reduce vehicle miles traveled.

Approval of this application and the accompanying Rezoning application will permit the development of a mixed-use project site consistent with this City of Gainesville Comprehensive Plan objective that will allow and encourage the use of a variety of transportation choices.

Application Package
Table of Contents

1. Cover Letter
2. CPA Application
3. Owner Affidavit
4. Legal Description
5. Property Appraiser Datasheets and Tax Records
6. Neighborhood Workshop Materials
7. Justification Report
- 8. Attachments**
 - a. Environmental Review Application**
 - b. Map Set**
 - c. Public School Concurrency Form**

Application Package
Table of Contents

1. Cover Letter
2. CPA Application
3. Owner Affidavit
4. Legal Description
5. Property Appraiser Datasheets and Tax Records
6. Neighborhood Workshop Materials
7. Justification Report
- 8. Attachments**
 - a. Environmental Review Application**
 - b. Map Set
 - c. Public School Concurrency Form



APPLICATION FOR ENVIRONMENTAL REVIEW

OFFICE USE ONLY

Petition No. _____ Fee: \$ _____

Tax Map No. _____ Receipt No. _____

Account No. 001-660-6680-4063

CHECK ONE:

Basic Level 1 Level 2 Submittal: 1st 2nd 3rd

Basic Environmental Review – Submit general environmental assessment with application.

Level 1 Environmental Review – Submit environmental studies with application.

Level 2 Environmental Review – Submit mitigation and/or management plan.

(Review fees are set in accordance with the most current fee schedule. The environmental review fee includes a maximum of three reviews within 2 years per project.)

Owner(s) of Record (please print)		Applicant(s)/Agent(s) (please print)	
Name: Legacy Fountains of Gainesville, LLC	Henderson Land Trust	Name: CHW	
Address: 1223 NW 114th Drive Gainesville, FL 32606	3501 S Main Street Suite 1 Gainesville, FL 32601	Address: 132 NW 76th Drive Gainesville, FL 32607	
E-mail: contact agent		E-mail: ryant@chw-inc.com	
Phone: contact agent Fax: contact agent		Phone: 352-331-1976 Fax: 352-331-2476	
<i>(If additional owners, please include on back)</i>			
PROJECT INFORMATION			
Project Name	Legacy Fountains of Gainesville and Henderson Tract		
Check all regulated resources that apply to this development application:			
Regulated Surface Waters & Wetlands (LDC 30-300)	<input type="checkbox"/> Surface Waters and/or Wetlands		
Regulated Parks & Conservation Areas (LDC 30-307)	<input type="checkbox"/> Nature Park and Public Conservation/Preservation Areas District		
Regulated Natural & Archaeological Resources (LDC 30-310)	<input type="checkbox"/> Floridan Aquifer High Recharge Area		
	<input type="checkbox"/> Significant Natural Communities		
	<input checked="" type="checkbox"/> Listed Species		
	<input checked="" type="checkbox"/> Strategic Ecosystems		
	<input type="checkbox"/> Significant Archaeological Resources		
	<input type="checkbox"/> Significant Geological Resource Features		

I certify that the above statements are correct and true to the best of my knowledge.

Applicant's signature _____

Date 8/20/17

Certified Cashier's Receipt:

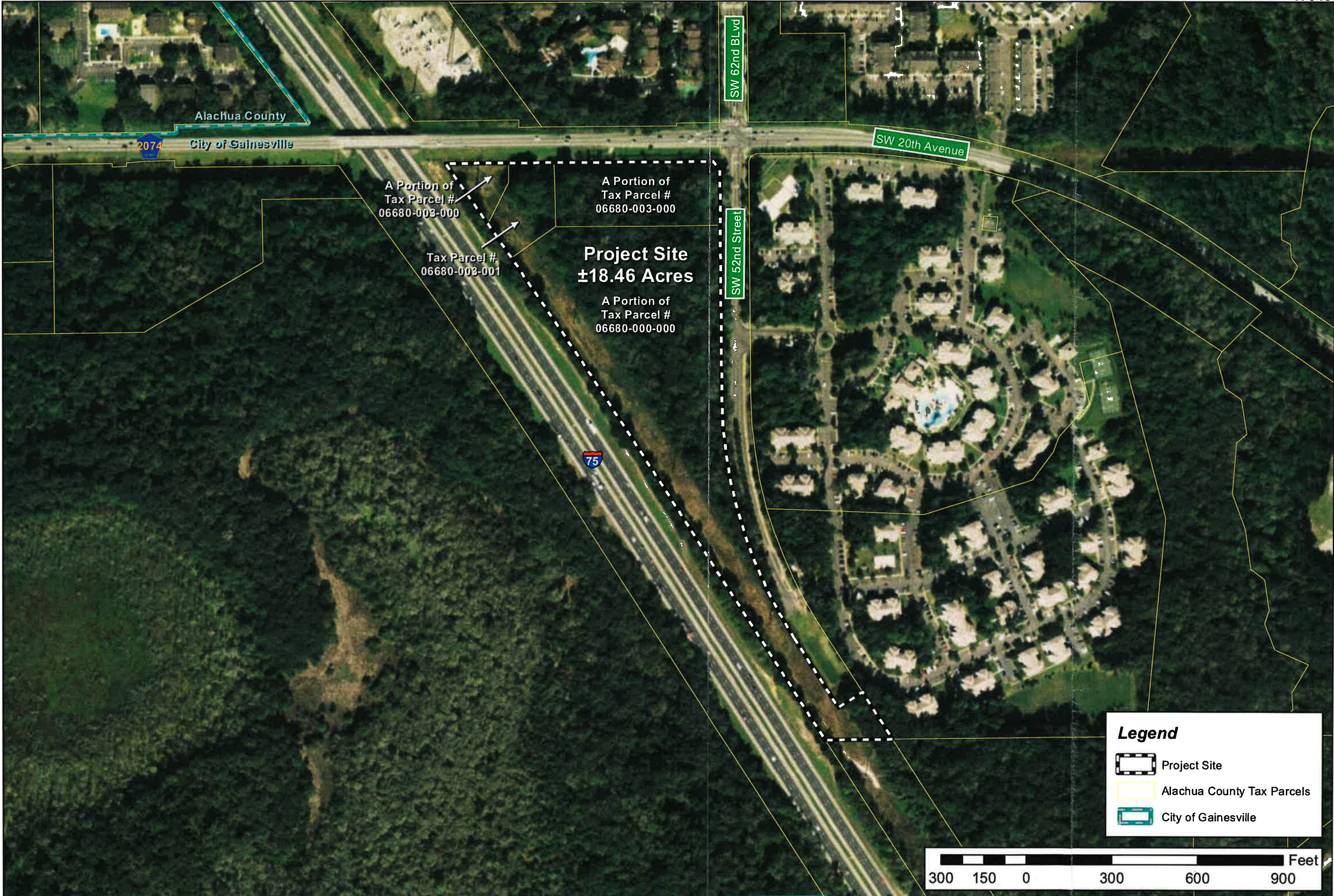
Current Planning
Planning Counter—158

Phone: 352-334-5023

Thomas Center B
306 NE 6th Avenue

Application Package
Table of Contents

1. Cover Letter
2. CPA Application
3. Owner Affidavit
4. Legal Description
5. Property Appraiser Datasheets and Tax Records
6. Neighborhood Workshop Materials
7. Justification Report
- 8. Attachments**
 - a. Environmental Review Application
 - b. Map Set**
 - c. Public School Concurrency Form



Alachua County
City of Gainesville

2074

A Portion of
Tax Parcel #
06680-003-000

A Portion of
Tax Parcel #
06680-003-000

Tax Parcel #
06680-003-001

**Project Site
±18.46 Acres**

A Portion of
Tax Parcel #
06680-000-000




SW 62nd Blvd


SW 20th Avenue

SW 52nd Street

75

Legend

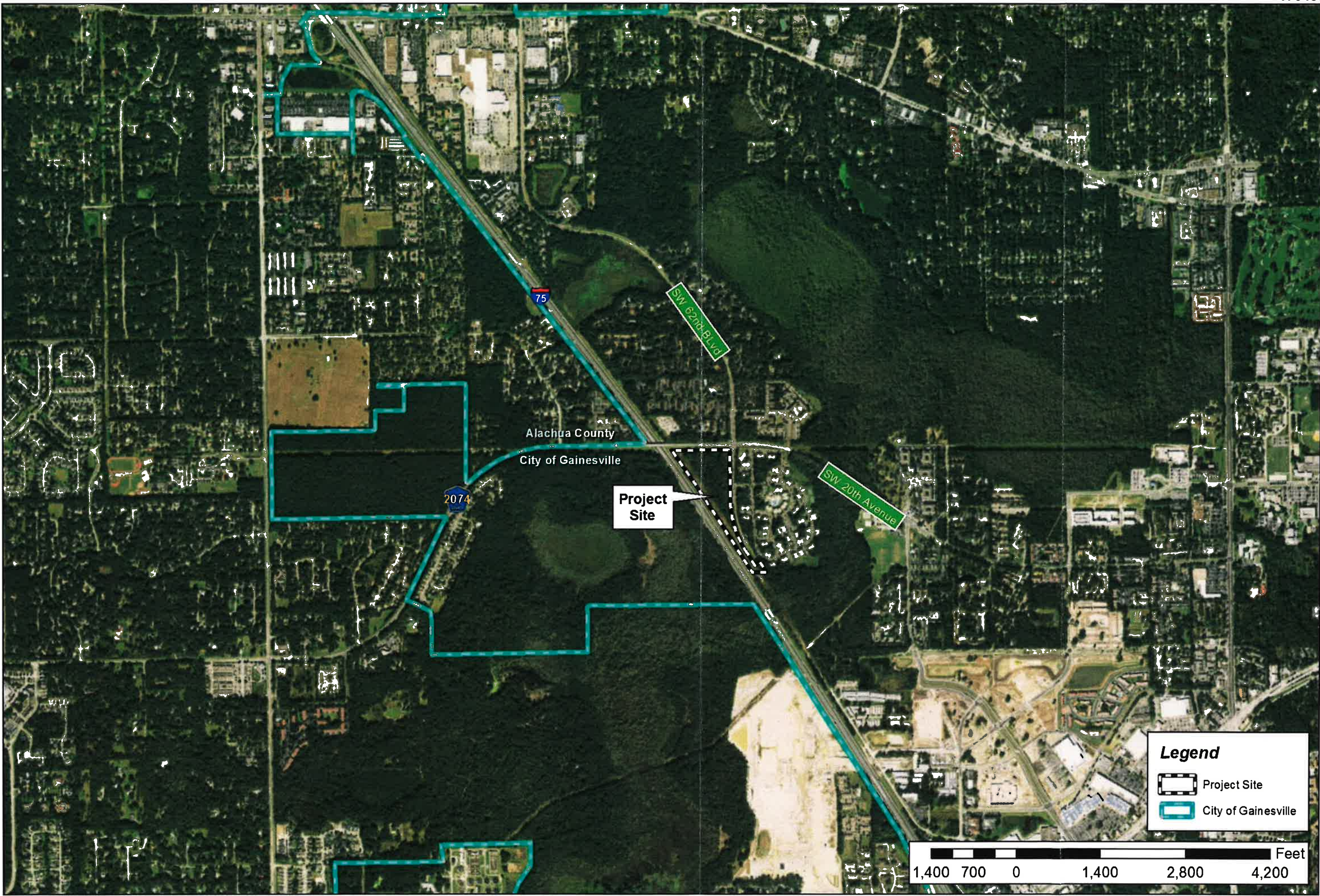
-  Project Site
-  Alachua County Tax Parcels
-  City of Gainesville



170483B.mxd, 1/15/17, 10:10 AM
 Project: Legacy Fountain of Gainesville
 Program: Landmark, Commercial, Civic
 From: 1/15/17, 10:10 AM
 Current Location: 44.130000
 Current Parcel #: 10.130000
 State Parcel #: 10.130000
 City: Gainesville, FL 32601



**Legacy Fountain of Gainesville
Ls-CPA and Rezoning Application**



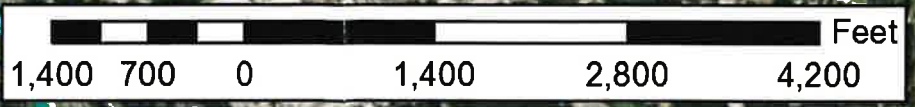
**Legacy Fountain of Gainesville
 Ls-CPA and Rezoning Application**



PROJECT: 170483B, 170483C, 170483D, 170483E, 170483F, 170483G, 170483H, 170483I, 170483J, 170483K, 170483L, 170483M, 170483N, 170483O, 170483P, 170483Q, 170483R, 170483S, 170483T, 170483U, 170483V, 170483W, 170483X, 170483Y, 170483Z
 PREPARED BY: Employee #1111
 DATE: 02/20/17

Legend


-  Project Site
-  City of Gainesville





Legend

- Project Site
- Alachua County Tax Parcels
- City of Gainesville
- City of Gainesville Future Land Use**
- CON: Conservation
- MUM: Mixed Use Medium
- PF: Public and Institutional Facilities
- PUD: Planned Use District
- REC: Recreation
- RL: Residential Low
- RM: Residential Medium
- Alachua County Future Land Use**
- High Density Residential
- Low Density Residential
- Medium High Density Residential

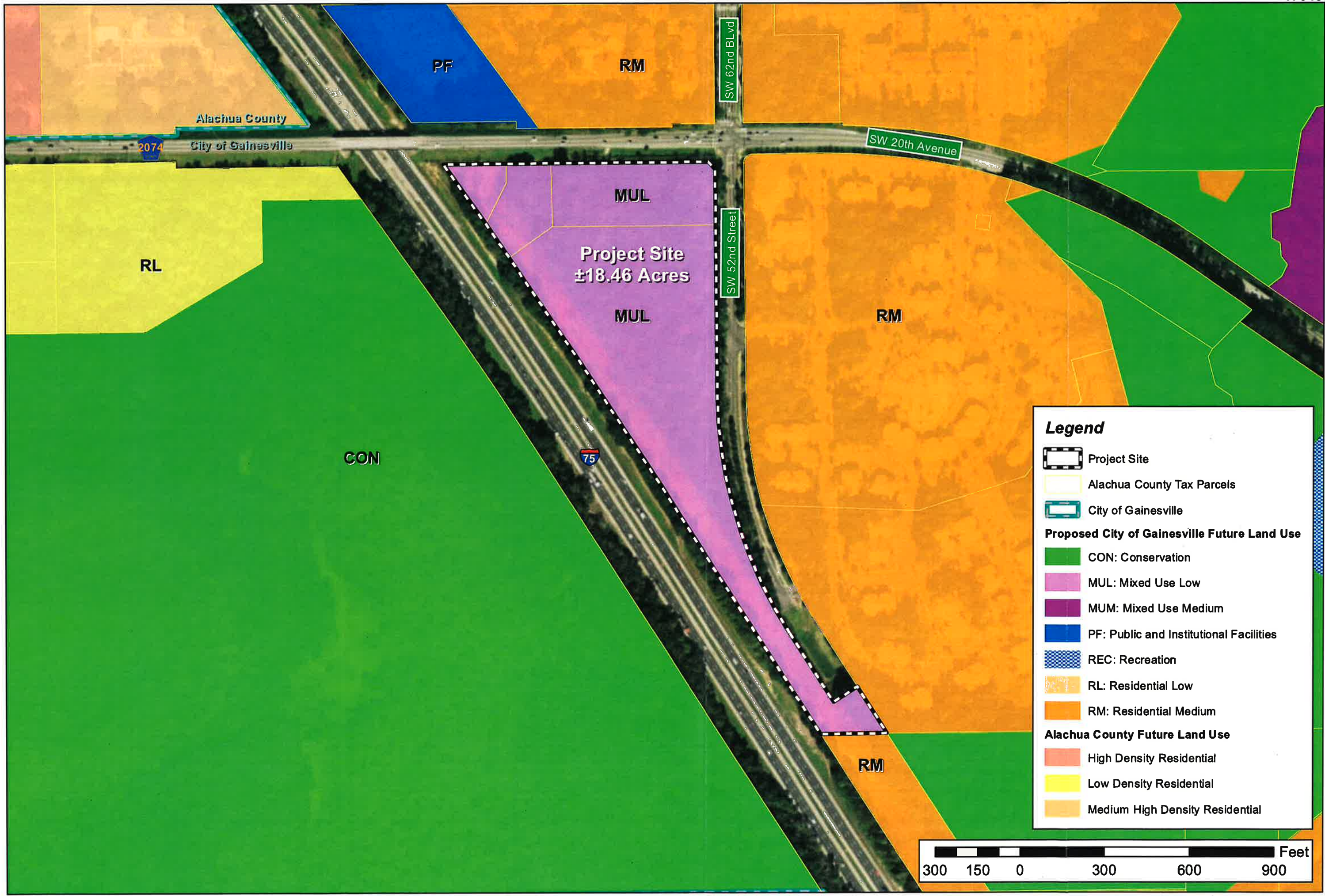


**Legacy Fountain of Gainesville
Ls-CPA and Rezoning Application**



Prepared by: Employee #
Date: 8/24/2017





Legend

- Project Site
- Alachua County Tax Parcels
- City of Gainesville
- Proposed City of Gainesville Future Land Use**
- CON: Conservation
- MUL: Mixed Use Low
- MUM: Mixed Use Medium
- PF: Public and Institutional Facilities
- REC: Recreation
- RL: Residential Low
- RM: Residential Medium
- Alachua County Future Land Use**
- High Density Residential
- Low Density Residential
- Medium High Density Residential

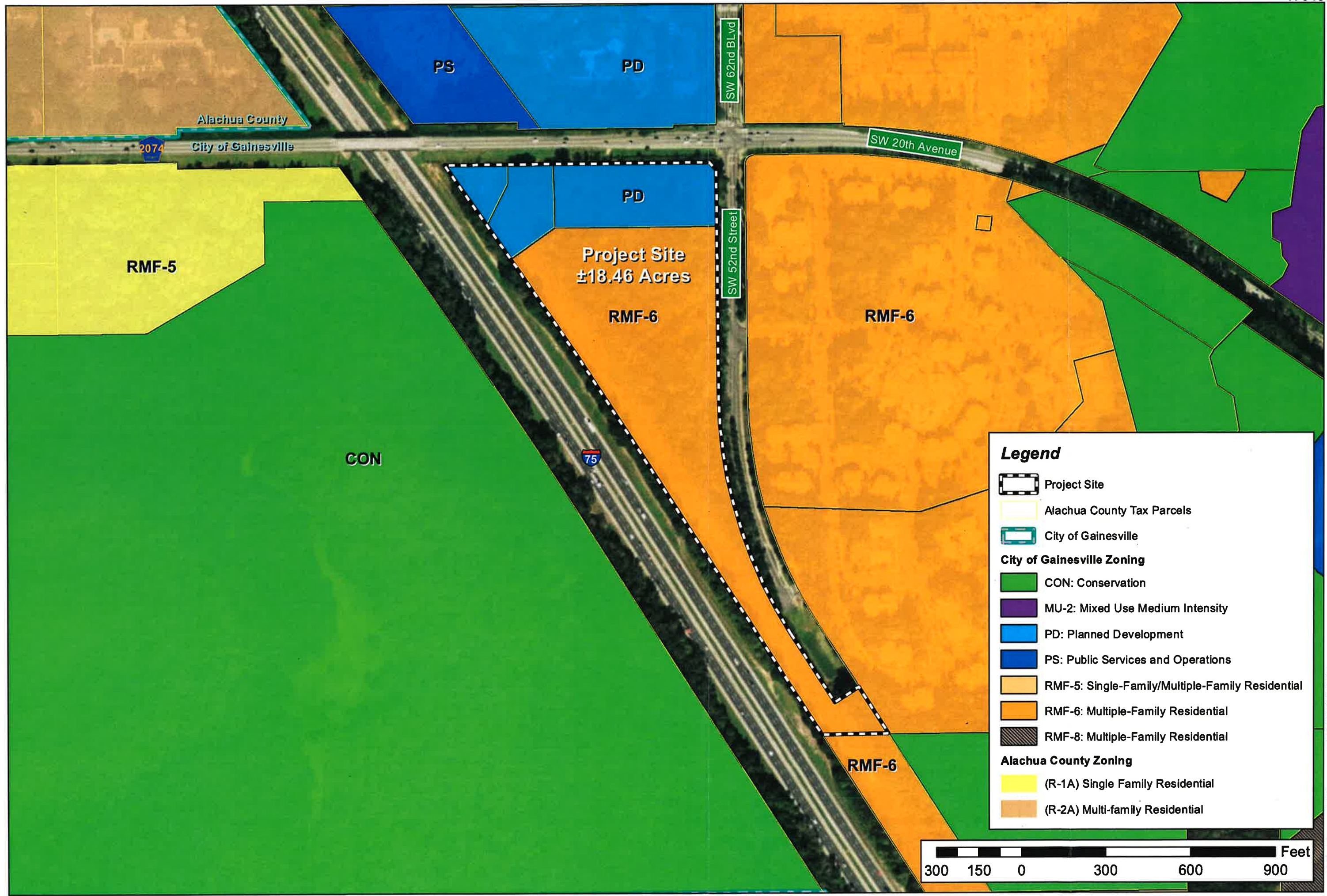


**Legacy Fountain of Gainesville
Ls-CPA and Rezoning Application**



Prepared by: Employee ###
Date: 8/24/2017





Legend

- Project Site
- Alachua County Tax Parcels
- City of Gainesville
- City of Gainesville Zoning**
- CON: Conservation
- MU-2: Mixed Use Medium Intensity
- PD: Planned Development
- PS: Public Services and Operations
- RMF-5: Single-Family/Multiple-Family Residential
- RMF-6: Multiple-Family Residential
- RMF-8: Multiple-Family Residential
- Alachua County Zoning**
- (R-1A) Single Family Residential
- (R-2A) Multi-family Residential

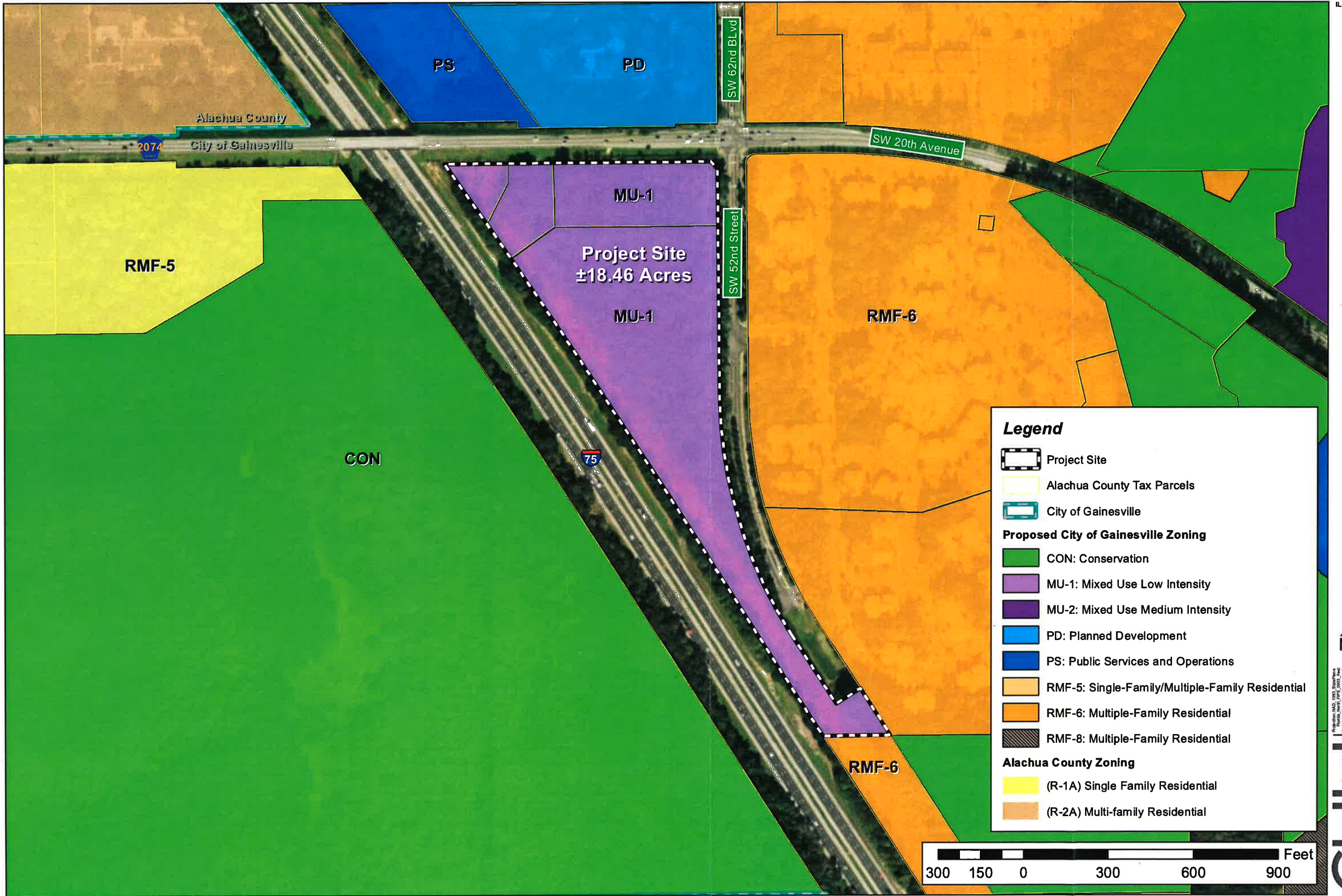


**Legacy Fountain of Gainesville
Ls-CPA and Rezoning Application**



Prepared by: Employee ##
Date: 8/24/2017





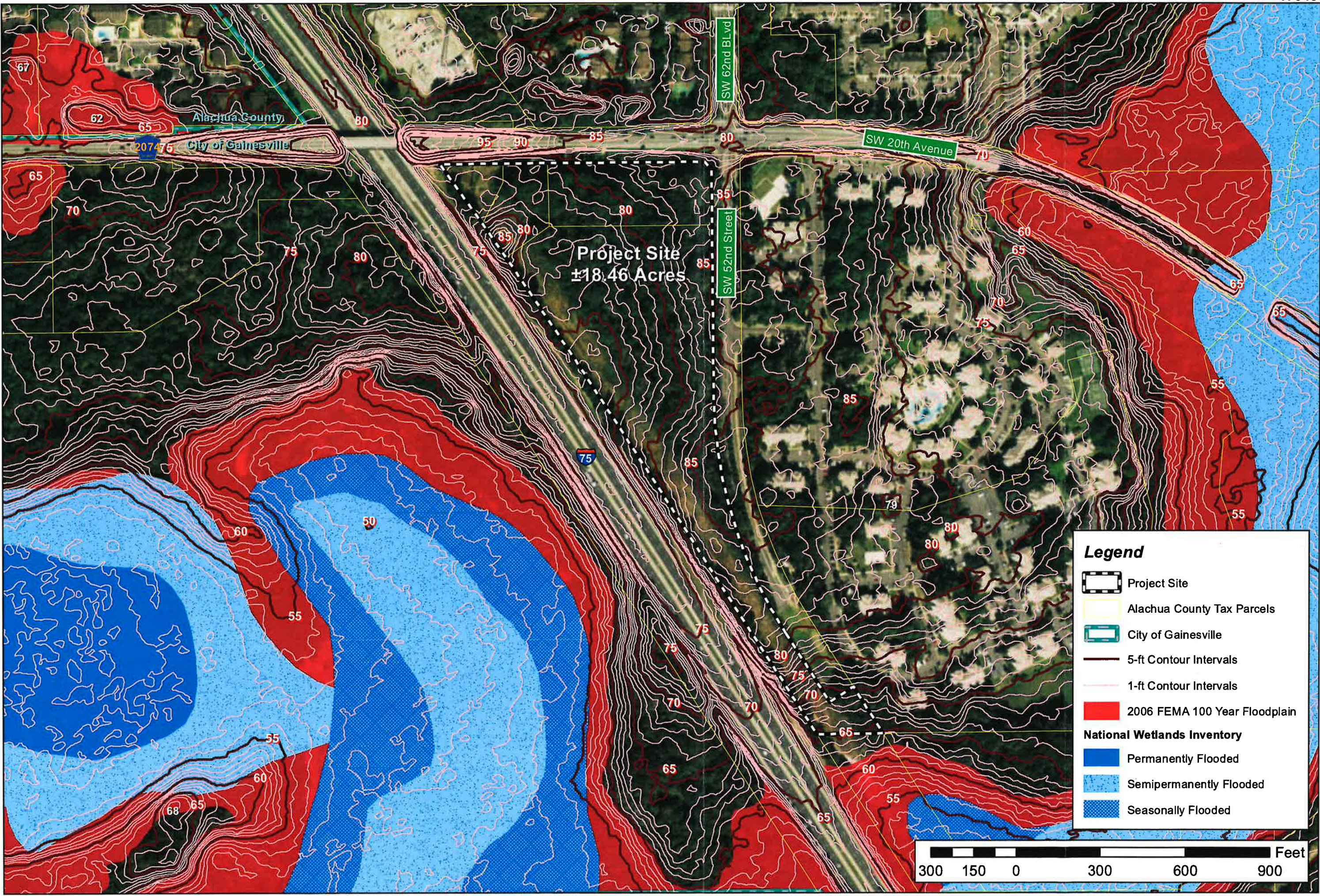
**Legacy Fountain of Gainesville
Ls-CPA and Rezoning Application**

Legend

- Project Site
- Alachua County Tax Parcels
- City of Gainesville
- Proposed City of Gainesville Zoning**
- CON: Conservation
- MU-1: Mixed Use Low Intensity
- MU-2: Mixed Use Medium Intensity
- PD: Planned Development
- PS: Public Services and Operations
- RMF-5: Single-Family/Multiple-Family Residential
- RMF-6: Multiple-Family Residential
- RMF-8: Multiple-Family Residential
- Alachua County Zoning**
- (R-1A) Single Family Residential
- (R-2A) Multi-family Residential



Projection: NAD 1983, StatePlane
Florida North, FIPS 3100, Feet
From Esri, Inc. 10/2009
Scale: 1:25000
Source: Esri
Date: 8/24/2017



Legend

- Project Site
- Alachua County Tax Parcels
- City of Gainesville
- 5-ft Contour Intervals
- 1-ft Contour Intervals
- 2006 FEMA 100 Year Floodplain

National Wetlands Inventory

- Permanently Flooded
- Semipermanently Flooded
- Seasonally Flooded

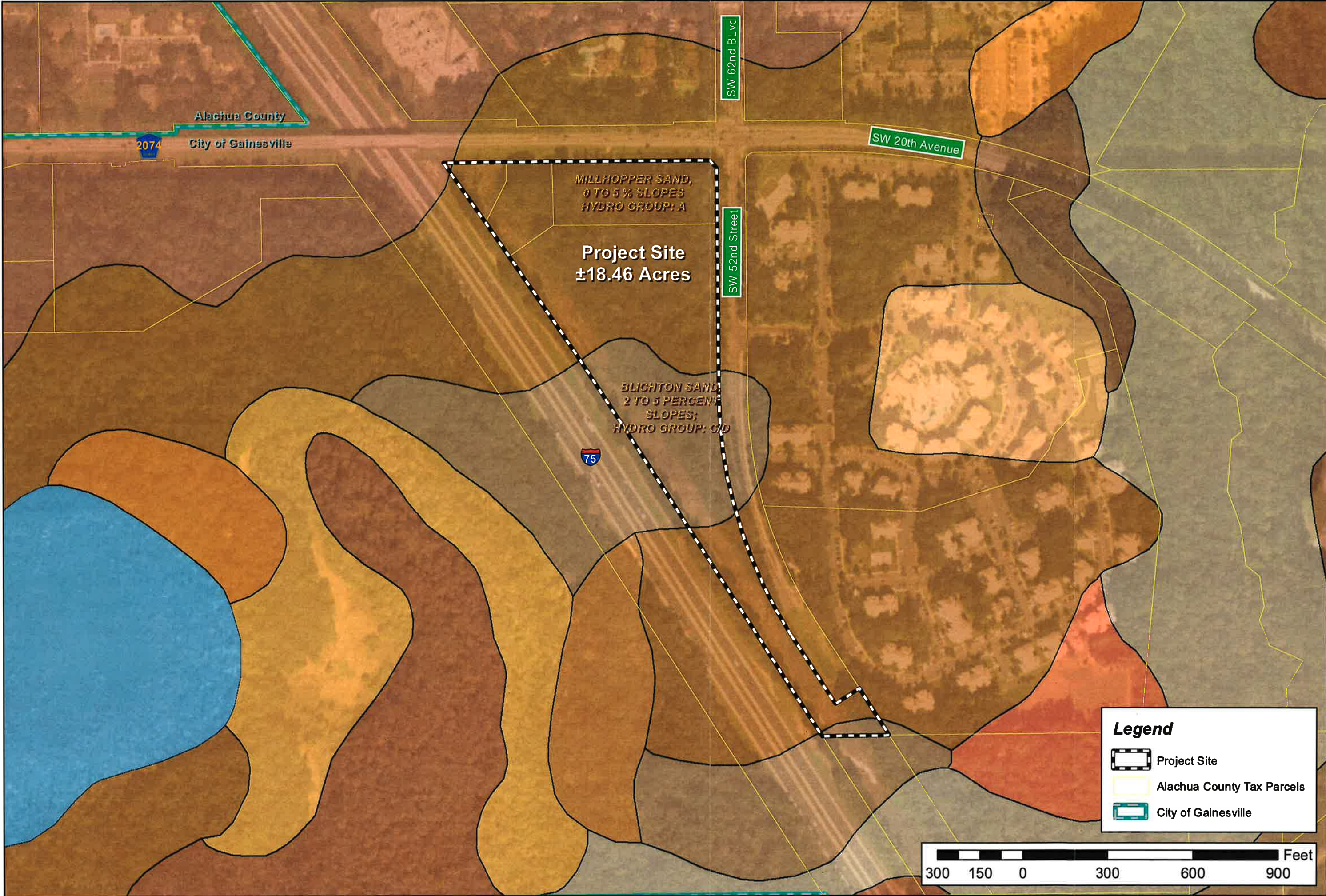


**Legacy Fountain of Gainesville
Ls-CPA and Rezoning Application**



Prepared by: Employee #
Date: 8/23/2017





Alachua County

City of Gainesville

2074

MILLHOPPER SAND,
0 TO 5 % SLOPES
HYDRO GROUP: A

Project Site
±18.46 Acres

BLYNTON SAND,
2 TO 5 PERCENT
SLOPES;
HYDRO GROUP: C/D




75

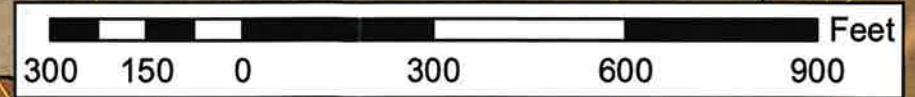
SW 62nd Blvd

SW 20th Avenue

SW 52nd Street

Legend

-  Project Site
-  Alachua County Tax Parcels
-  City of Gainesville



Prepared by: Employee ##
Date: 8/23/2017



**Legacy Fountain of Gainesville
Ls-CPA and Rezoning Application**

Application Package
Table of Contents

1. Cover Letter
2. CPA Application
3. Owner Affidavit
4. Legal Description
5. Property Appraiser Datasheets and Tax Records
6. Neighborhood Workshop Materials
7. Justification Report
- 8. Attachments**
 - a. Environmental Review Application
 - b. Map Set
 - c. Public School Concurrency Form**

City of Gainesville

PUBLIC SCHOOL STUDENT GENERATION CALCULATION FORM

PROJECT #

APPLICATION DATE

08/28/2017

NAME & DESCRIPTION OF PROJECT

Legacy Fountain of Gainesville Ss-CPA & Rezoning

A Gainesville Mixed-Use Development

PROJECT ADDRESS (Contact 911 Addressing @ 352.338.7361)

Located at the southwest corner

of the SW 52nd Street and SW 20th Avenue

Tax Parcel Numbers

06680-003-000, 06680-003-001, & a portion of 06680-000-000

Acreage

±6.40 ac.

DEVELOPMENT DATA (check all that apply)

 Single Family

Number of Units

 Multi Family

Number of Units

96

 Exempt (See exemptions on page 2)

Level of Review

 Pre-Application Conference

 Preliminary

 Final

 Revised

 Staff Administrative Review

A determination that there is adequate school capacity for a specific project will satisfy requirements for review for school concurrency for the periods of time consistent with the Interlocal Agreement and specified in local government land development regulations; an agreement by the School Board with the developer and local government is required to extend the period for approvals for phased projects beyond the generally applicable time period

EXPLANATION OF STUDENT GENERATION CALCULATION

Student Generation is calculated based on the type of residential development and the type of schools. The number of student stations (by school type - Elementary, Middle and High School) used for calculating the school concurrency impacts is equal to the number of dwelling units by housing type multiplied by the student generation multiplier (for housing type & school type) established by the School Board. Calculations are rounded to the nearest whole number. Student Generation for each school type is calculated individually to assess the impact on the **School Concurrency Service Area (SCSA)** for each school type (Elementary, Middle and High School).

SCHOOL CONCURRENCY SERVICE AREAS (SCSA) FOR PROJECT LOCATION

Based on the project location, please identify the corresponding School Concurrency Service Areas for each school type. Maps of the SCSAs can be obtained from Alachua County Growth Management Department GIS Services by clicking on the "GIS Data" link.

http://growth-management.alachuacounty.us/gis_services/map_gallery/

SCHOOL CONCURRENCY SERVICE AREAS (SCSA)

Elementary

South Gainesville

Middle

Kanapaha Middle

High

Buchholz High

SINGLE FAMILY RESIDENTIAL DEVELOPMENT STUDENT GENERATION CALCULATIONS

ELEMENTARY	<input type="text" value="0"/>	units X 0.15 Elementary School Multiplier	<input type="text" value="0"/>	Student Stations
MIDDLE	<input type="text" value="0"/>	units X 0.07 Middle School Multiplier	<input type="text" value="0"/>	Student Stations
HIGH	<input type="text" value="0"/>	units X 0.09 High School Multiplier	<input type="text" value="0"/>	Student Stations

MULTI FAMILY RESIDENTIAL DEVELOPMENT STUDENT GENERATION CALCULATIONS

ELEMENTARY	<input type="text" value="96"/>	units X 0.08 Elementary School Multiplier	<input type="text" value="8"/>	Student Stations
MIDDLE	<input type="text" value="96"/>	units X 0.03 Middle School Multiplier	<input type="text" value="3"/>	Student Stations
HIGH	<input type="text" value="96"/>	units X 0.03 High School Multiplier	<input type="text" value="3"/>	Student Stations

Source: School Board of Alachua County 2015 Student Generation Multiplier Analysis

EXEMPT DEVELOPMENTS (click all that apply)

- Existing legal lots eligible for a building permit
- Development that includes residential uses that has received final development plan approval prior to the effective date for public school concurrency, or has received development plan approval prior to June 24, 2008, provided the development approval has not expired
- Amendments to final development orders for residential development approved prior to the effective date for public school concurrency, and which do not increase the number of students generated by the development
- Age-restricted developments that prohibit permanent occupancy by persons of school age, provided this condition is satisfied in accordance with the standards of the Public School Facilities Element or the ILA
- Group quarters that do not generate public school students, as described in the ILA

AUTHORIZED AGENT

Name:

Mailing Address:

Phone:

Email:

PROPERTY OWNER

Name:

Mailing Address

Phone:

Email

CERTIFICATION

PROJECT NAME :

PROJECT #:

This application for a determination of the adequacy of public schools to accommodate the public school students generated by the subject development has been reviewed for compliance with the school concurrency management program and in accordance with the ILA. The following determinations have been made:

Approved based upon the following findings (see 2015-2016 Capacity Tables)

Elementary SCSA

Capacity Required

Capacity Available

Available Capacity

Capacity Available in 3 yrs

Available Capacity

Capacity Available in Adjacent SCSA

Available Capacity

Middle SCSA

Capacity Required

Capacity Available

Available Capacity

Capacity Available in 3 yrs

Available Capacity

Capacity Available in Adjacent SCSA

Available Capacity

High SCSA

Available Capacity

Capacity Available

Available Capacity

Capacity Available in 3 yrs

Available Capacity

Capacity Available in Adjacent SCSA

Available Capacity

Denial for reasons stated

Approved by

City of Gainesville Staff

School Board Staff Certification

A complete application for the development project was accepted on

Date:

Vicki McGrath
Community Planning Director
School Board of Alachua County
352.955.7400 x 1423

Signed:

Date:

Printed Name:



MEMORANDUM

To: Dean L. Mimms, AICP, Planning Consultant, Department of Doing 17-0310
From: Brian Snyder, PE, Project Manager
Date: October 6th, 2017
RE: Legacy Fountains of Gainesville - Trip Generation and Distribution Memorandum

Legacy Fountains of Gainesville is a Mixed-Use Development that is proposed at the southwest quadrant of the intersection of SW 52nd Street and SW 20th Avenue.

This trip generation and distribution memorandum is based on the following land uses:

- Apartment (ITE Code 220) - 554 bedrooms
- Specialty Retail (ITE Code 826) – 50 KSF
- General Office Building (ITE Code 710) – 50 KSF

The trip generation for Legacy Fountains of Gainesville is provided in the table below. ITE Trip Generation Manual, 9th Edition was used to determine the trip generation. The FDOT program, Trip Generation, Internal Capture and Pass-by Software (TIPS) was used to determine the internal capture. The TIPS summary sheet is provided at the end of this memorandum.

Trip Generation - Legacy Fountains of Gainesville			
Land Use	ITE Code	Variable	Daily
Apartment	220	554 bedrooms	1,858
Specialty Retail Center	826	50 KSF	2,216
General Office Building	710	50 KSF	775
Subtotal			4,849
Internal Capture Reduction			614
Net Total Trips			4,235

* Trip generation equation used as recommended by TIPS:
 Apartment - $T = 3.47(554 \text{ bedrooms}) - 64.48 = 1,858$
 Specialty Retail Center - $T = 44.32(50 \text{ KSF}) = 2,216$
 General Office Building - $\ln(T) = 0.76 \ln(50) + 3.68$; $T = 775$

Trip Generation – Legacy Fountains of Gainesville

Brian Snyder
 10/6/2017

2016 AADT from FDOT Traffic Online was used to determine the estimated daily trip distribution along the adjacent roadways. The AADT along the following road segments were used to estimate the daily trip distribution.

- SW 24th Avenue, west of Tower Road
- SW 20th Avenue, east of SW 43rd Street
- SW 62nd Boulevard, north of SW 52nd Street

The following figure provides the trip distribution percentages derived from the ADT as well as the estimated daily net new project trips distributed along the adjacent roadways.

Total Daily Net Project Trips = 4,235

20,500 ADT = 40.6%

Daily Net New Project Trips = 1,720

Daily Net New Project Trips = 1,465

Daily Net New Project Trips = 1,050

17,500 ADT = 34.6%

12,500 ADT = 24.8%



ILLUSTRATION IS:
CONTEXT MAP

Legacy Fountains of Gainesville - Daily Trip Distribution



CHW
Professional Consultants

10000 University Blvd, Suite 200
Gainesville, FL 32609
Phone: 352.339.1111
Fax: 352.339.1112
www.chw.com

Document Path: I:\2016\150667\Engineering\Traffic\Map\img\03

170483B

TIPS Site Summary Worksheet

Site Information
 Name of Development: Legacy Fountains
 Name of Applicant: CHW
 Name of Analyst: Brian Snyder, PE
 Date: 10/6/2017
 Development Phase: N/A
 Analysis Year: 2017

Adjacent Highways Passby Information
 North/ South Roadway
 North/ South Daily Hour Volume
 East/ West Roadway
 East/ West Daily Hour Volume

ITE Code	Land Type	# Units	Independent Variable	Total Single Use Trips	Trip Generation		IC Trips Based on IC Rate		Balanced IC Trips w/Reason Check		Total IC Trips	Real IC %	Trips on External Roadway		Total Trips	Result Pass By	Street Dir	M O D
					In	Out	In	Out	In	Out			In	Out				
710	General Office Building	50000	sq. feet gross floor area	249	124	125	19	29	19	29	48	19	105	96	201	-	E/W	*
220	Apartments	554	persons	1858	929	929	124	100	124	100	224	12	805	829	1634	-	E/W	*
814	Specialty Retail Center	50000	sq. feet gross leasable area	2216	1108	1108	127	141	127	141	268	12	981	967	1948	-	E/W	*
Total Volume				4323			270	270	270	270	540	12%	1891	1892	3783			

(* indicates the land use was modified from the original rates.)