

tabbles' EXHIBIT  
C-1

**AERIAL PHOTOGRAPH**

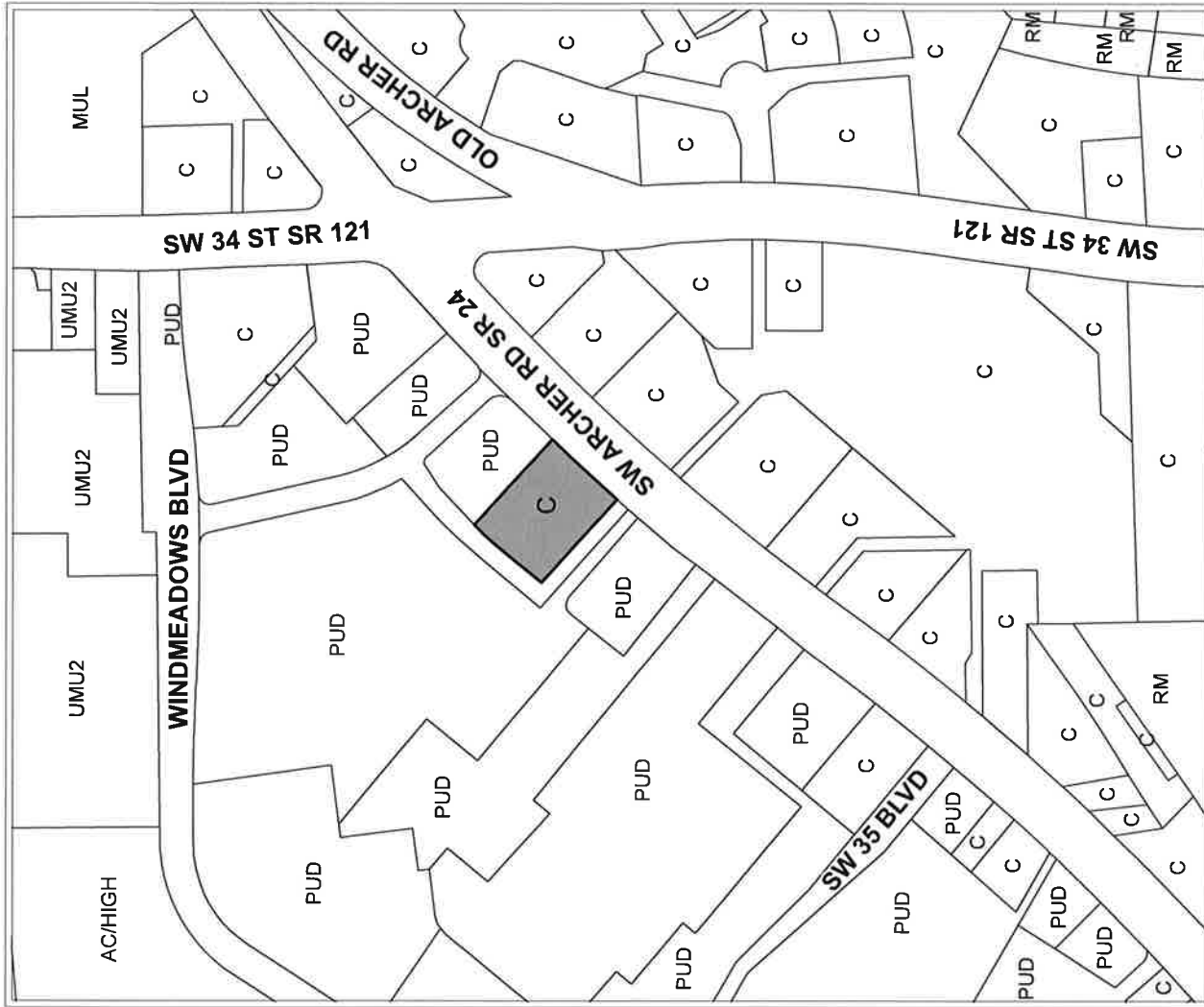
Name	Petition Request	Petition Number
<p>Causseaux, Hewett &amp; Walpole, Inc., agent for S. Clark Butler Properties Land Trust</p>	<p>Amend the City of Gainesville Future Land Use map from Commercial (C) to Planned Use District (PUD)</p>	<p>PB-15-91 LUC</p>



No Scale

# City of Gainesville Land Use Categories

- RM Residential Medium-Density (8-30 units per acre)
- MUL Mixed-Use Low-Intensity (8-30 units per acre)
- UMU2 Urban Mixed-Use 2 (10-100 units per acre)
- C Commercial
- PUD Planned Use District




Area under petition consideration



----- Division line between two zoning districts

## EXISTING LAND USE


Name	Petition Request	Petition Number
	Amend the City of Gainesville Future Land Use map from Commercial (C) to Planned Use District (PUD)	PB-15-91 LUC

# City of Gainesville Land Use Categories

- RM Residential Medium-Density (8-30 units per acre)
- MUL Mixed-Use Low-Intensity (8-30 units per acre)
- UMU2 Urban Mixed-Use 2 (10-100 units per acre)
- C Commercial
- PUD Planned Use District




Area  
under petition  
consideration



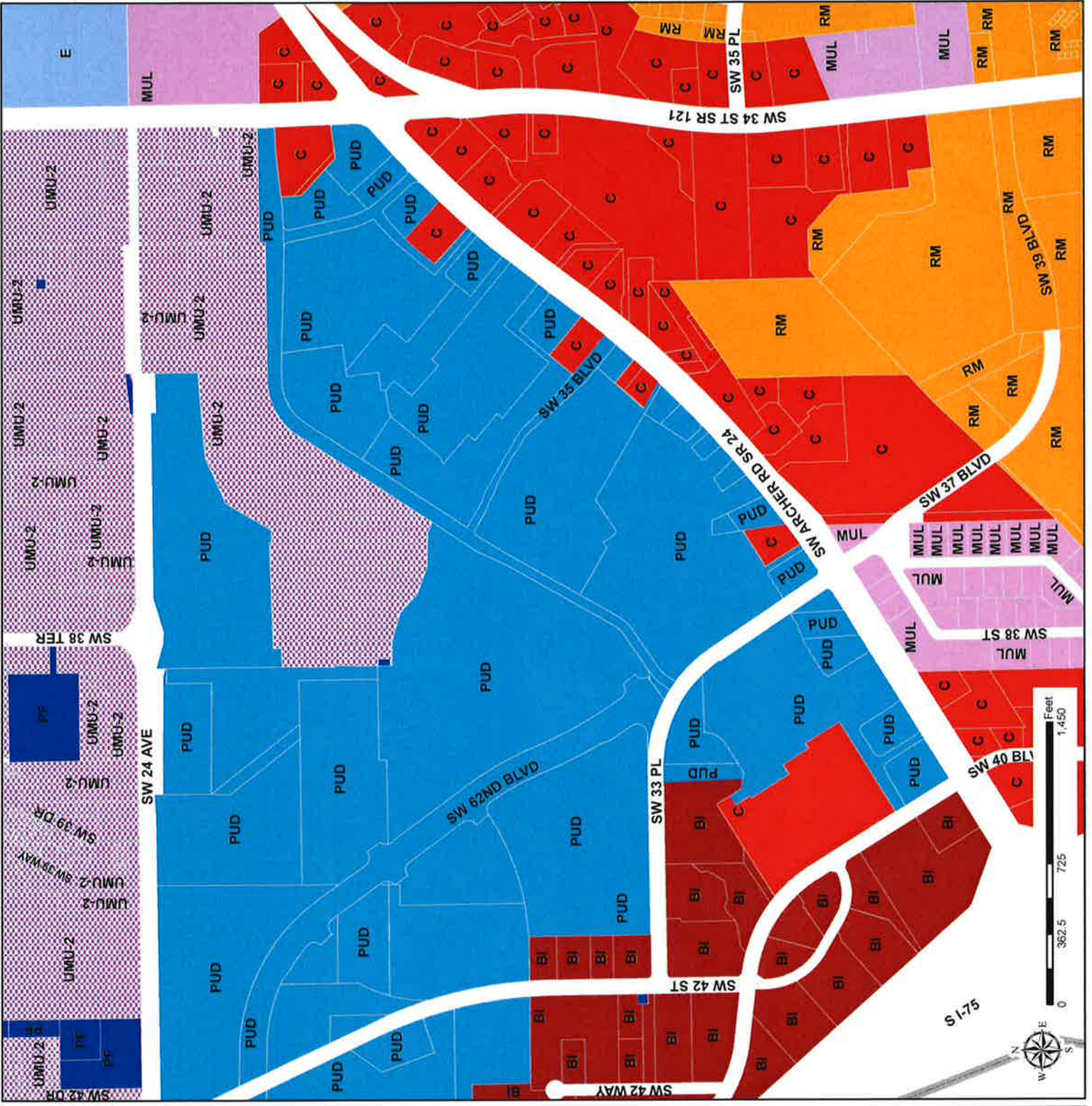
----- Division line between two zoning districts

## PROPOSED LAND USE

Name	Petition Request	Petition Number
 No Scale	Amend the City of Gainesville Future Land Use map from Commercial (C) to Planned Use District (PUD)	PB-15-91 LUC

# Existing Land Use

- Legend**
- Parcels
  - Alachua Land Use
  - Land Use
    - AGR: Agriculture
    - BI: Business Industrial
    - C: Commercial
    - CON: Conservation
    - E: Education
    - IND: Industrial
    - MUH: Mixed Use High
    - MUL: Mixed Use Low
    - MUM: Mixed Use Medium
    - MUR: Mixed Use Residential
    - O: Office
    - PF: Public and Institutional Facilities
    - PUD: Planned Use District
    - REC: Recreation
    - RH: Residential High
    - RL: Residential Low
    - RM: Residential Medium
    - SF: Single Family
    - UMU-1: Urban Mixed Use 1
    - UMU-2: Urban Mixed Use 2
  - City Limits



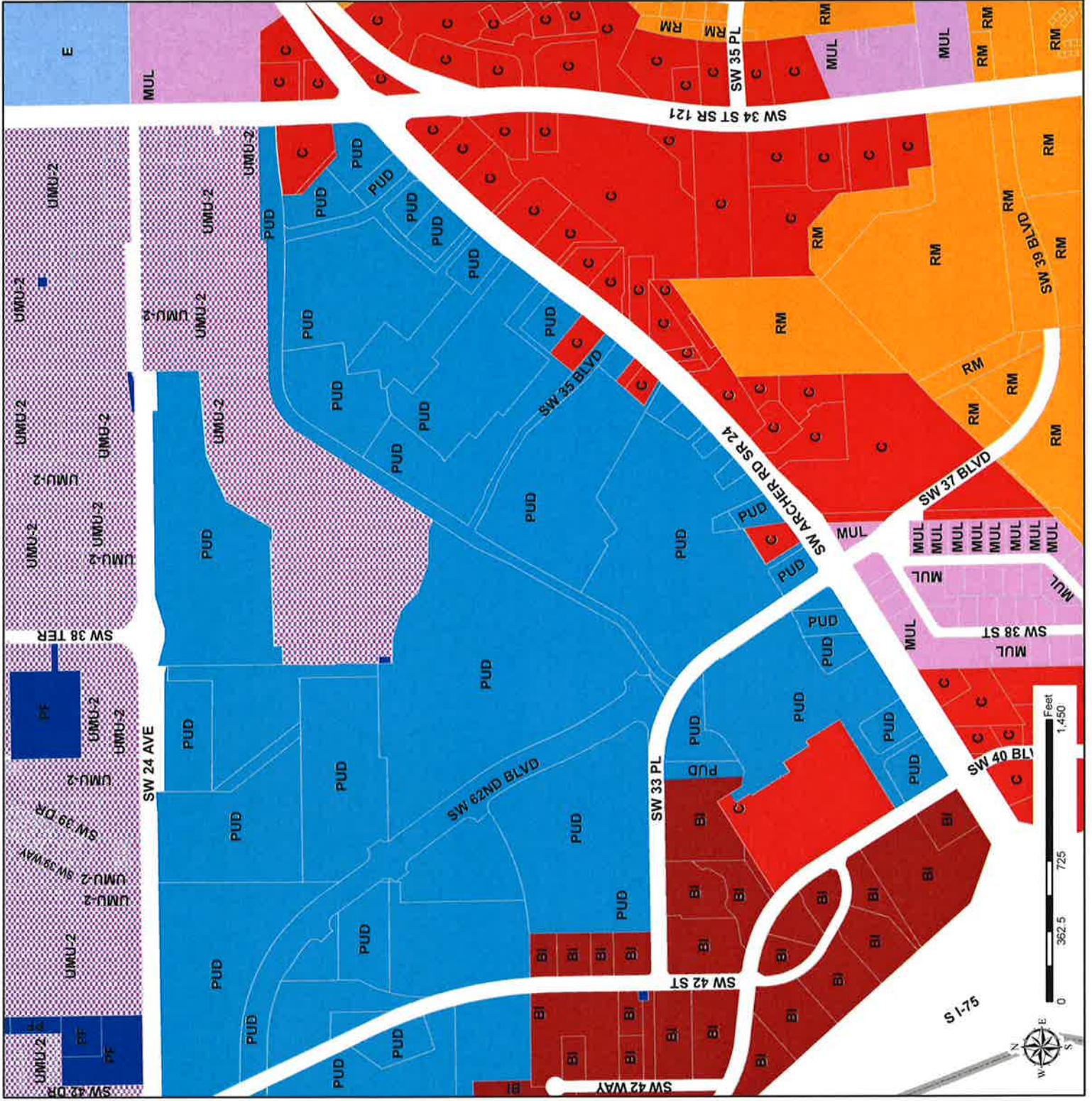
This map is for informational purposes only. Do not rely on this map for accuracy of dimensions, size or location. The City of Gainesville is not responsible for any errors or omissions. For more information, please contact the City of Gainesville Planning and Development Services.



City of Gainesville  
 Dept. of Planning  
 and Dev. Services  
 Date: 10/15/2015

# Proposed Land Use

- Legend**
- Parcels
  - Atchafalaya Land Use
  - Land Use**
  - AGR: Agriculture
  - BI: Business Industrial
  - C: Commercial
  - CON: Conservation
  - E: Education
  - IND: Industrial
  - MUH: Mixed Use High
  - MUL: Mixed Use Low
  - MUM: Mixed Use Medium
  - MUR: Mixed Use Residential
  - O: Office
  - PF: Public and Institutional Facilities
  - PUD: Planned Use District
  - REC: Recreation
  - RH: Residential High
  - RL: Residential Low
  - RM: Residential Medium
  - SF: Single Family
  - UMU-1: Urban Mixed Use 1
  - UMU-2: Urban Mixed Use 2
  - City Limits



This map is for informational purposes only. Do not rely on this map for accuracy or determine a site or responsibility to include this information on the map. You are directed to contact the City of Gainesville, Florida.



City of Gainesville  
 Dept. of Planning  
 and Dev. Services  
 Date: 10/15/2015