#130141B

CITY OF GAINESVILLE
every path starts with passion
FLORIDA

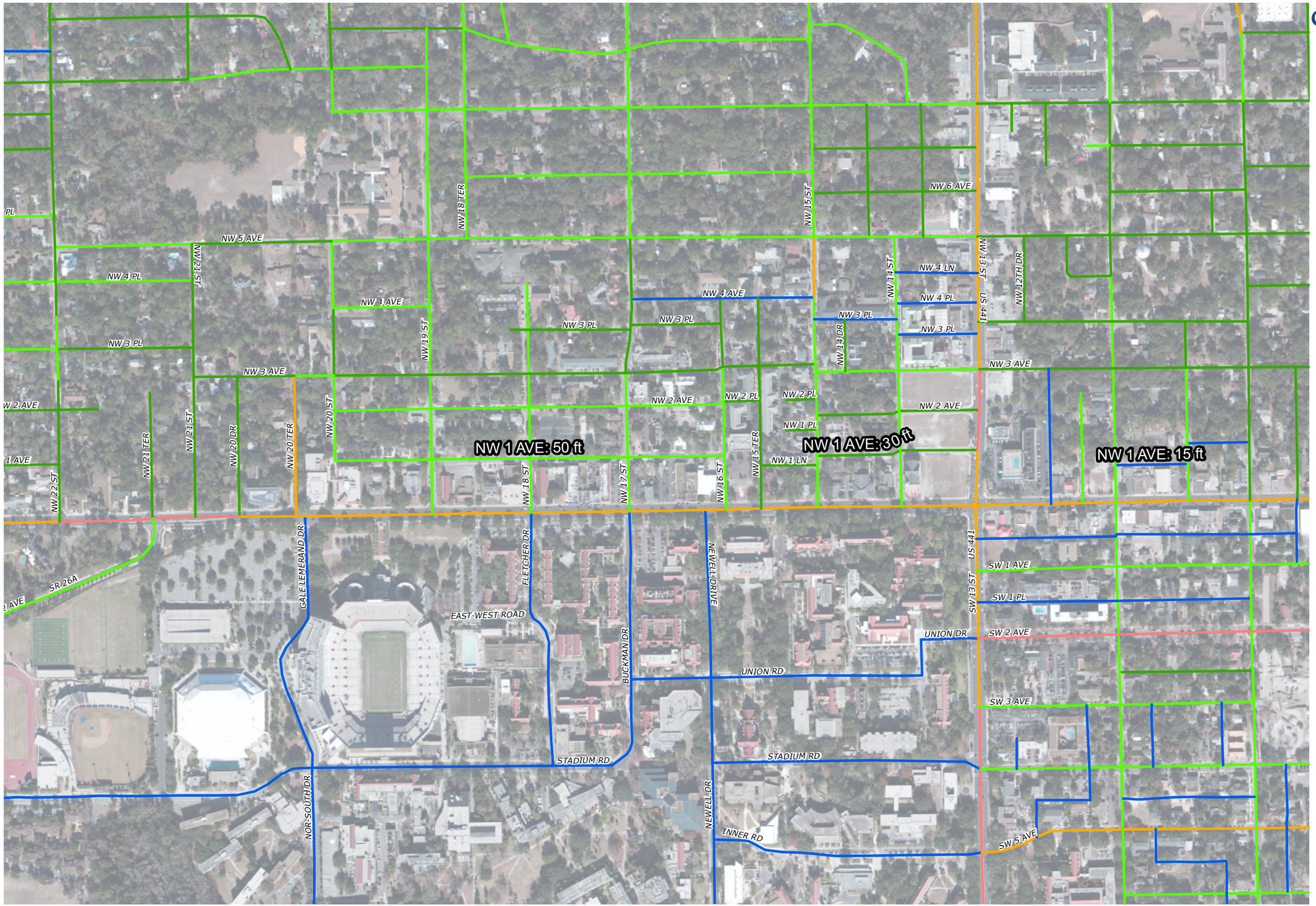


0 650 1,300 2,600 Feet

## Approx. R/W Widths (in ft.)

- 0 - 20
- 21 - 40
- 41 - 60
- 61 - 80
- 81 - 100
- 101 - 260

The City of Gainesville has prepared the information depicted on this map for its own use. It is not intended to be, nor should it be, relied upon by others for any purpose. The City of Gainesville assumes no responsibility for errors or omissions in the information on this map. For more information contact Public Works Dept GIS, (352) 334-5070. This map was created on 08/05/2013.

ACCREDITED AGENCY A•P•W•A

#130141B

CITY OF GAINESVILLE
every path starts with passion
FLORIDA

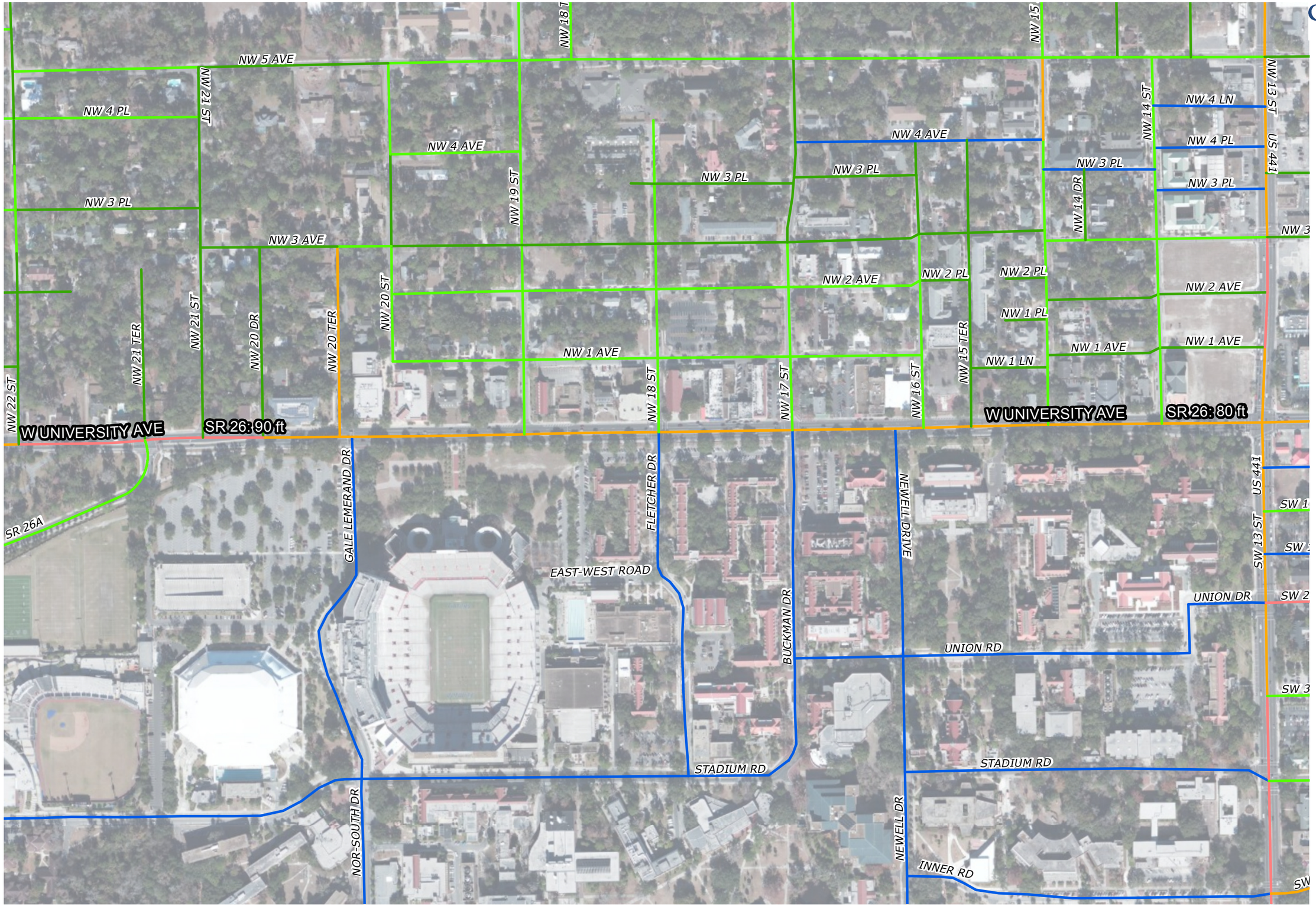


0 500 1,000 2,000 Feet

## Approx. R/W Widths (in ft.)

- 0 - 20
- 21 - 40
- 41 - 60
- 61 - 80
- 81 - 100
- 101 - 260

The City of Gainesville has prepared the information depicted on this map for its own use. It is not intended to be, nor should it be, relied upon by others for any purpose. The City of Gainesville assumes no responsibility for errors or omissions in the information on this map. For more information contact Public Works Dept GIS, (352) 334-5070. This map was created on 08/05/2013.

ACCREDITED AGENCY A•P•W•A

#130141B

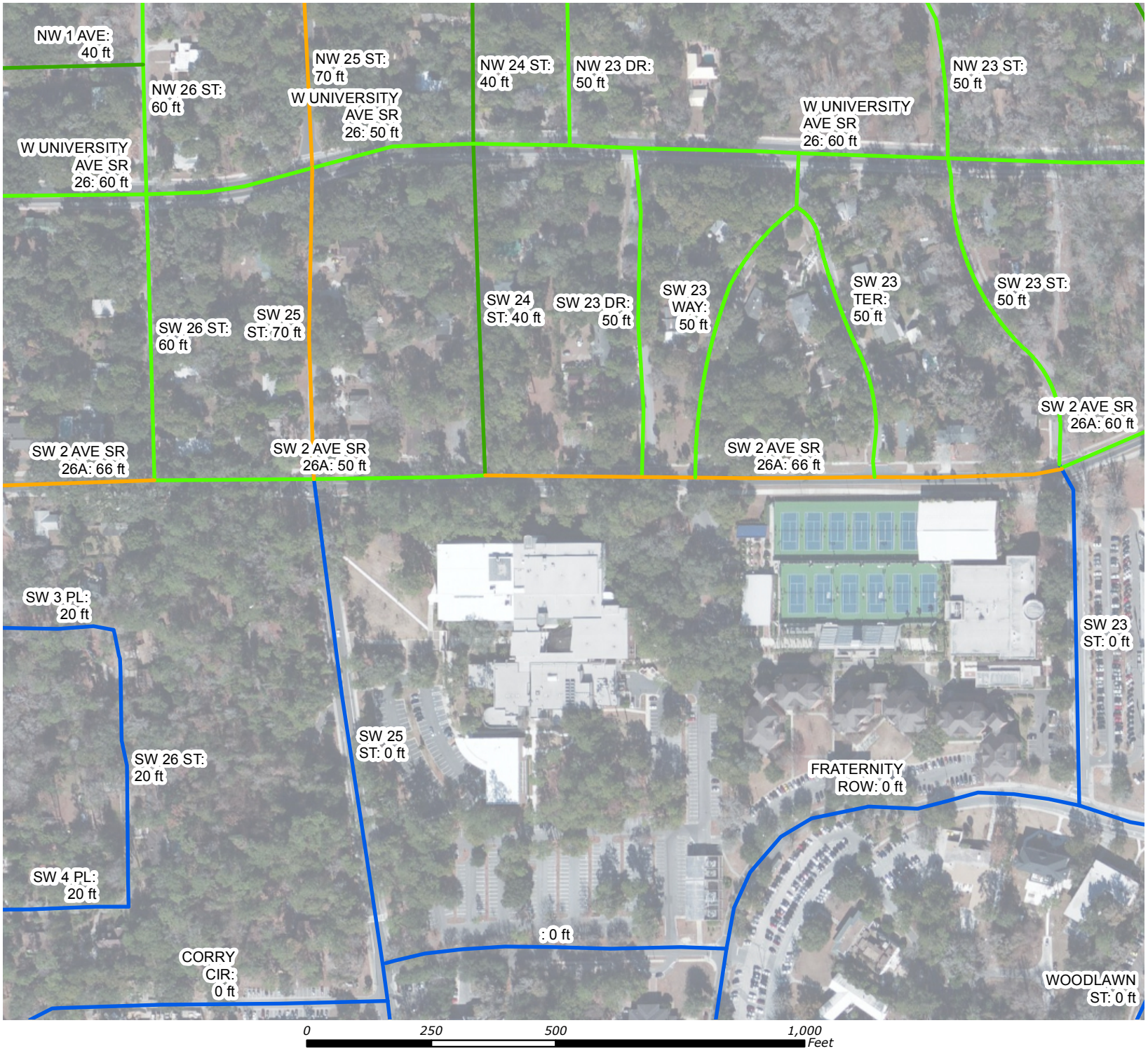


CITY OF GAINESVILLE
every path starts with passion
FLORIDA

## Approx. R/W Widths (in ft.)

- 0 - 20
- 21 - 40
- 41 - 60
- 61 - 80
- 81 - 100
- 101 - 260

The City of Gainesville has prepared the information depicted on this map for its own use. It is not intended to be, nor should it be, relied upon by others for any purpose. The City of Gainesville assumes no responsibility for errors or omissions in the information on this map. For more information contact Public Works Dept GIS, (352) 334-5070. This map was created on 08/05/2013.

ACCREDITED AGENCY A·P·W·A